

Thursday, June 5, 2014
9:30 a.m.



PLACE: Room 701

SUBDIVISION AUTHORITY AGENDA MEETING NO. 22

1.	ADOPTION OF AGENDA	
	RECOMMENDATION	
		That the Subdivision Authority Agenda for the June 5, 2014 meeting be adopted.
2.	ADOPTION OF MINUTES	
	RECOMMENDATION	
		That the Subdivision Authority Minutes for the May 29, 2014 meeting be adopted.
3.	NEW BUSINESS	
1.	LDA13-0129 136493867-001	Tentative plan of subdivision to create 112 single detached residential lots and three (3) Public Utility lots from SE 25-52-26-4, located east of 231 Street NW and north of Whitemud Drive NW; ROSENTHAL
4.	OTHER BUSINESS	



Subdivision Authority

5th Floor,
10250 - 101 Street NW
Edmonton, Alberta T5J 3P4

June 5, 2014

File No. LDA13-0129

IBI Group Inc.
Suite 300, 10830 Jasper Avenue
Edmonton, AB T5J 2B3

ATTENTION: Alex Marshall

Dear Mr. Marshall:

RE: Tentative plan of subdivision to create 112 single detached residential lots and three (3) Public Utility lots from SE 25-52-26-4, located east of 231 Street NW and north of Whitemud Drive NW; **ROSENTHAL**

I The Subdivision by Plan is APPROVED on June 5, 2014, subject to the following conditions:

1. that the owner enter into a Servicing Agreement with the City of Edmonton pursuant to Section 655 of the Municipal Government Act;
2. that the owner prepare the necessary plans and documentation to grant new or carry forward existing easements and restrictive covenants in favour of the City of Edmonton, EPCOR Distribution and Transmission Inc., EPCOR Water Services Inc., and ATCO Gas Ltd., as required by the aforementioned agencies or shown on the engineering drawings that are deemed to be part of the Servicing Agreement;
3. that the owner be permitted to register this plan in stages, at the discretion of the Chief Subdivision Officer, as shown on the "Conditions of Approval" map, Enclosure I, having regard to the provision of roadways and the logical extension of services;
4. that the owner prepare a freeboard restrictive covenant in favour of the City of Edmonton that will be registered against the lots backing onto the Stormwater Management Facility (SWMF) as shown on the "Conditions of Approval" map, Enclosure I;
5. that the owner dedicate the walkways as road rights-of-way, as shown on the "Conditions of Approval" map, Enclosure I; and
6. that the owner pay all outstanding property taxes prior to the endorsement of the plan of subdivision.

II That the Servicing Agreement required in Clause I (1) contain, among other things, the following:

1. that the owner pay all servicing costs, assessments, roadway modification costs (including but not limited to sidewalk, shared use path and/or transit infrastructure), construction costs and inspection costs occasioned by this subdivision;
2. that the owner pay all costs specified in the Servicing Agreement prior to the endorsement of the plan of subdivision;
3. that the owner pay the proportionate share of the Permanent Area Contributions and/or Lateral Sewer Oversizing Charges for the construction of permanent storm and sanitary drainage facilities in the basin;
4. that the owner pay the proportionate share of the Arterial Roadway Assessment for the construction of arterial roadways in the catchment area;
5. that the owner submit detailed engineering drawings and technical studies in accordance with the City of Edmonton Design and Construction Standards and to the satisfaction of the City Departments and affected utility agencies;
6. that the owner submit an Erosion and Sediment Control (ESC) Plan specific for this development and for implementation during and after construction in accordance with the City of Edmonton ESC Guidelines and Field Manual;
7. that the owner construct a 12 m radius gravel surface temporary turnaround with bollards or mini-barriers to the satisfaction of Transportation Services, as shown on the "Conditions of Approval" map, Enclosure I. This turnaround will be required prior to CCC for roads (or at the discretion and direction of Transportation Services);
8. that the engineering drawings include the realignment of a 4 m wide temporary gravel emergency access with T-bollards, to the satisfaction of Transportation Services, as shown on the "Conditions of Approval" map, Enclosure I. This turnaround will be required prior to CCC for roads (or at the discretion and direction of Transportation Services);
9. that the owner construct a 6 m wide gravel temporary roadway connection, to the satisfaction of Transportation Services, as shown on the "Conditions of Approval" map, Enclosure I. This turnaround will be required prior to CCC for roads (or at the discretion and direction of Transportation Services);
10. that the owner construct a 3 m hard-surface shared use path with a dividing yellow centreline and "Shared Use" signage, lighting, and bollards to the satisfaction of Transportation Services, as shown on the "Conditions of Approval" map, Enclosure I;
11. that the owner construct a 1.5 m concrete sidewalk within the walkways, with bollards and lighting, to the satisfaction of Transportation Services, as shown on the "Conditions of Approval" map, Enclosure I;
12. that the owner construct all fences wholly on private owned lands to the satisfaction of Transportation Services and Sustainable Development, as shown on the "Conditions of Approval" map, Enclosure I; and
13. that the owner is responsible for the design, landscaping and construction within the Public Utility lots, utility rights-of-way, road islands, boulevards, medians, and walkways, to the satisfaction of Financial Services & Utilities, Transportation Services and Sustainable Development.

Enclosure I is a map of the subdivision identifying major conditions of this approval.

Municipal Reserve for the SE 25-52-26-4 have been previously provided by way of a Deferred Reserve Caveat (DRC) (No. 122 420 206) and will be carried forward to the parent title.

Please be advised that an appeal may be lodged in accordance to Section 678 of the Municipal Government Act with the Subdivision and Development Appeal Board, Office of the City Clerk, 3rd Floor, City Hall, 1 Sir Winston Churchill Square, Edmonton, Alberta, T5J 2R7 within 14 days from the date of the receipt of this decision. The date of receipt of the decision is deemed to be 5 days from the date the decision is mailed.

If you have further questions, please call Ms. Vivian Gamache at 780-944-0122 or write to:

**Ms. Vivian Gamache, Planner
Current Planning Branch
Sustainable Development
5th Floor, 10250 - 101 Street
Edmonton AB T5J 3P4**

Yours truly,

Scott Mackie
Subdivision Authority



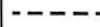








SM/vg/Posse # 136493867-001

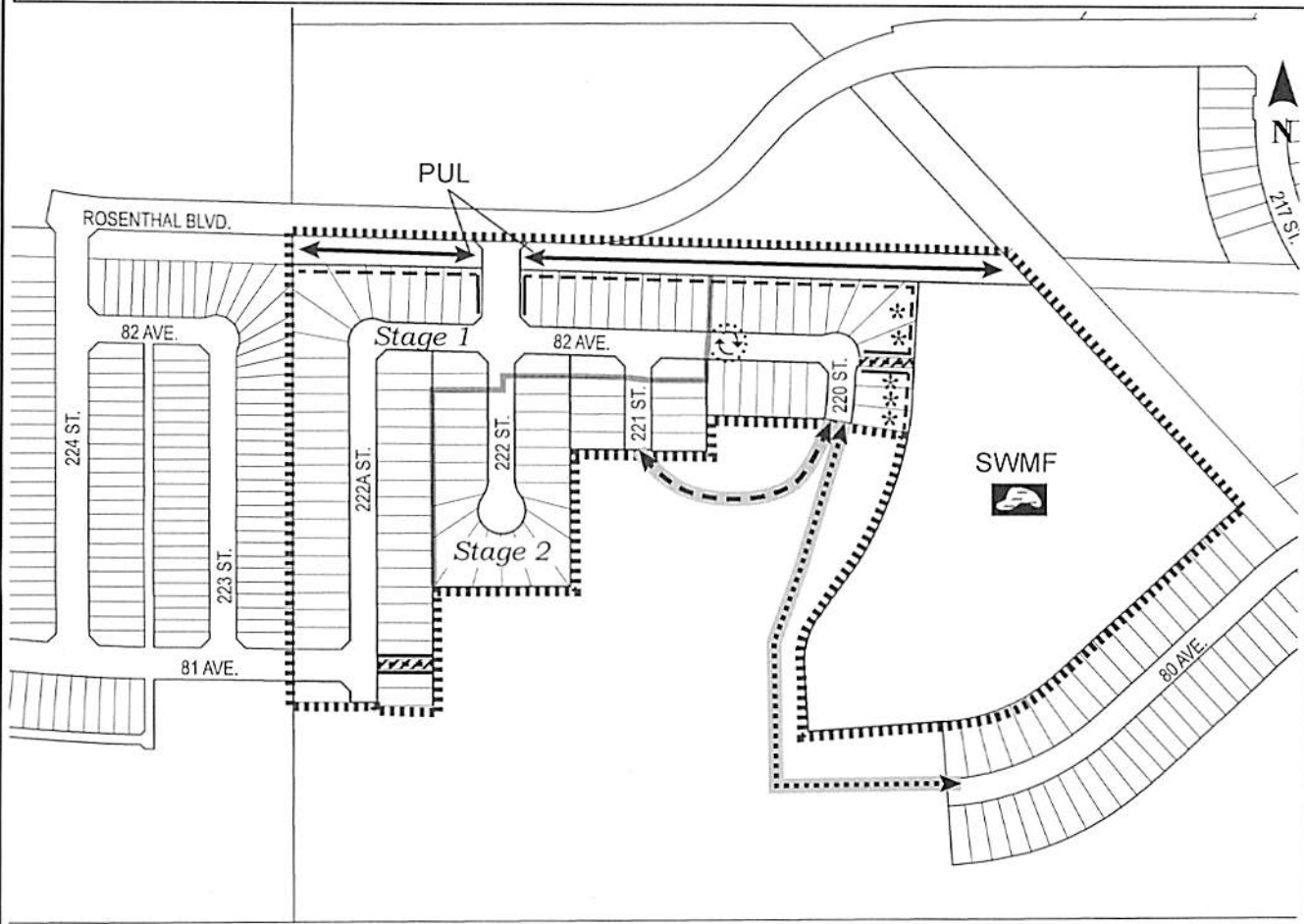
Enclosure(s)

SUBDIVISION CONDITIONS OF APPROVAL MAP



June 5, 2014

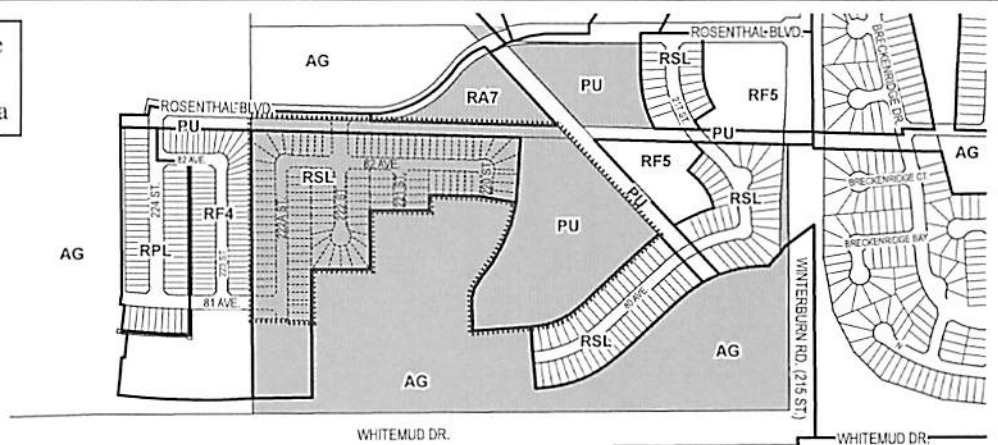
LDA13-0129

-  Limit of proposed subdivision
-  1.8 m uniform screen fence as per Zoning Bylaw
-  1.2 m uniform fence
-  3.0 m hard-surface shared use path
-  1.5 m sidewalk
-  6 m gravel temporary roadway
-  12 m gravel temporary turnaround
-  Dedicate as road rights-of-way
-  Include in engineering drawings
-  Realign temporary 4 m emergency gravel access
-  Restrictive Covenant re: Freeboard



WHITEMUD DR.

-  Titled area to be subdivided
-  Subdivision area



WHITEMUD DR.

WHITEMUD DR.

Thursday, May 29, 2014
9:30 a.m.



PLACE: Room 701

SUBDIVISION AUTHORITY MINUTES MEETING NO. 22

PRESENT Blair McDowell, Chief Subdivision Officer

1. ADOPTION OF AGENDA

MOVED Blair McDowell
That the Subdivision Authority Agenda for the May 29, 2014 meeting be adopted.

FOR THE MOTION Blair McDowell **CARRIED**

2. ADOPTION OF MINUTES

MOVED Blair McDowell
That the Subdivision Authority Minutes for the May 22, 2014 meeting be adopted.

FOR THE MOTION Blair McDowell **CARRIED**

3. OLD BUSINESS

4. NEW BUSINESS

1. LDA13-0572
147395856-001
Tentative plan of subdivision to create 97 single detached residential lots, 27 row housing lots, and one (1) multi-family residential lot from the NW 36-52-26-W4M, located north of Secord Landing NW and east of 231 Street NW; **SECORD**

MOVED Blair McDowell
That the application for subdivision be Approved as Amended.

FOR THE MOTION Blair McDowell **CARRIED**

2. LDA13-0551
118244164-001
Tentative Plan of subdivision to create two (2) multiple family residential lots, two (2) Public Utility lots and one (1) Municipal Reserve lot from NW-6-54-24-4 and Lot A Plan 772 0643, located north of 173A Avenue NW and east of 127 Street NW; **RAPPERSWILL**

MOVED Blair McDowell
That the application for subdivision be Approved as Amended.

FOR THE MOTION Blair McDowell **CARRIED**

5. ADJOURNMENT

The meeting adjourned at 10:00 a.m.