

Thursday, May 24, 2018

10:00 am.



PLACE: ET 6 MR NW 06-127

SUBDIVISION AUTHORITY AGENDA

MEETING NO. 21

1.	ADOPTION OF AGENDA	
	RECOMMENDATION	
	That the Subdivision Authority Agenda for the May 24, 2018 meeting be adopted.	
2.	ADOPTION OF MINUTES	
	RECOMMENDATION	
	That the Subdivision Authority Minutes for the May 17, 2018 meetings be adopted.	
3.	OLD BUSINESS	
4.	NEW BUSINESS	
1.	LDA14-0276 155551630-001	REVISION of conditionally approved tentative plan of subdivision to create 81 single detached residential lots, 74 semi-detached residential lots and one (1) Natural Area lot, from the NW 2-54-24-W4M located north of 174 Avenue NW and east of 66 Street NW; MCCONACHIE
2.	LDA18-0145 276597737-001	Tentative plan of subdivision to create one (1) multiple family lot from an existing phased condominium from Condominium Plan 152 0328, located south of Windermere Boulevard SW and west of Ambleside Drive SW; AMBLESIDE
3.	LDA18-0191 278713985-001	Tentative plan of subdivision to create one (1) additional single detached residential lot from Lot 3, Block 32, Plan 4985 HW, located north of 121 Avenue NW and west of 42 Street NW; BEACON HEIGHTS
4.	LDA18-0194 279458579-001	Tentative plan of subdivision to create one (1) additional single detached residential lot, from Lot 57, Block 2, Plan RN63, located north of 121 Avenue NW and west of 80 Street NW; EASTWOOD
5.	LDA18-0209 278890304-001	Tentative plan of subdivision to create one (1) additional single detached residential lot from Lots 4-6, Block 36, Plan 6800 AK, located north of 103 Avenue NW and east of 81 Street NW; FOREST HEIGHTS
5.	OTHER BUSINESS	



Subdivision Authority

7th Floor, Edmonton Tower
10111 – 104 Avenue NW
Edmonton, Alberta T5J 0J4

May 24, 2018

File No. LDA14-0276

Stantec Consulting Ltd.
10106 112 Street NW
Edmonton, AB T5K 2L6

ATTENTION: Yolanda Lew

RE: REVISION of conditionally approved tentative plan of subdivision to create 81 single detached residential lots, 74 semi-detached residential lots and one (1) Natural Area lot, from the NW 2-54-24-W4M located north of 174 Avenue NW and east of 66 Street NW; **MCCONACHIE**

LDA14-0276 was originally approved on June 22, 2017. This is the first subdivision revision to change the phasing. The phasing increased from two to three phases to separate the Natural Area lot. This will facilitate the purchase of the Natural Area lot by the City of Edmonton.

I The Subdivision by Plan is APPROVED on May 24, 2018, subject to the following conditions:

1. that the owner provide money in place of Municipal Reserve (MR) , in the amount of \$1,033,942.00 representing 1.82 ha pursuant to Section 666 and Section 667 of the Municipal Government Act;
2. that the owner enter into a Servicing Agreement with the City of Edmonton pursuant to Section 655 of the Municipal Government Act;
3. that the owner prepare the necessary plans and documentation to grant new or carry forward existing easements and restrictive covenants in favour of the City of Edmonton, EPCOR Distribution & Transmission Inc., EPCOR Water Services Inc., and EPCOR Drainage Services, as required by the aforementioned agencies or shown on the engineering drawings that are deemed to be part of the Servicing Agreement;
4. that the owner be permitted to register this plan of subdivision in phases in sequential order, as shown on the "Conditions of Approval" map, Enclosure I;
5. that the approved subdivision LDA15-0362 or LDA16-0553 be registered prior to or concurrent with Phase 2 of this application for underground utilities;
6. that the owner register a berm and fence restrictive covenant and easement in favour of the City of Edmonton against the lots backing onto 66 Street NW ,as shown on the "Conditions of Approval" map, Enclosure I; and

7. that the owner pay all outstanding property taxes prior to the endorsement of the plan of survey.

II That the Servicing Agreement required in Clause I (2) contain, among other things, the following:

1. that the owner pay all servicing costs, assessments, roadway modification costs (including but not limited to sidewalk, shared use path and/or transit infrastructure), construction costs and inspection costs required by this subdivision;
2. that the owner pay all costs specified in the Servicing Agreement prior to endorsement of the plan of survey;
3. that the owner pay the Drainage Assessments applicable to this subdivision;
4. that the owner pay the Arterial Roadway Assessments applicable to this subdivision;
5. that the owner submits an Erosion and Sediment Control (ESC) Plan specific for this development and for implementation during and after construction in accordance with the City of Edmonton ESC Guidelines and Field Manual;
6. that the owner submits detailed engineering drawings and technical studies in accordance with the City of Edmonton Design and Construction Standards and to the satisfaction of the City Departments and affected utility agencies;
7. that the owner constructs an offsite watermain extension with temporary road, with Phase 3 of the plan of subdivision, to the satisfaction of EPCOR Water Services Inc., as shown on the "Conditions of Approval" map, Enclosure II;
8. that the owner grade and landscape within the Natural Area, with Phase 2 of the plan of subdivision, in accordance with the approved Natural Area Management Plan (NAMP), to the satisfaction of Subdivision and Development Coordination, as shown on the "Conditions of Approval" map, Enclosure I. The extent of the grading shall be determined at the engineering drawing review;
9. that the owner constructs a 3 m hard surface shared use path with "Shared Use" signage, lighting, and bollards, within the Natural Area with the connection to 66 Street NW, with Phase 2 of the plan of subdivision, to the satisfaction of Subdivision and Development Coordination, as shown on the "Conditions of Approval" map, Enclosure I;
10. that the owner constructs a 3 m hard surface shared use path with lighting, and bollards, within Phase 2 of the plan of subdivision, to the satisfaction of Subdivision and Development Coordination, as shown on the "Conditions of Approval" map, Enclosure I;
11. that the owner constructs a 1.5 m concrete sidewalk with lighting and bollards, within Phase 3 of the plan of subdivision, to the satisfaction of Subdivision and Development Coordination, as shown on the "Conditions of Approval" map, Enclosure I;
12. that the owner construct a 1 m berm centered on property line and 1.8 m noise attenuation fence contained wholly within private property, in conformance with the submitted noise study,

for all lots backing onto 66 Street NW, to the satisfaction of Subdivision and Development Coordination, as shown on the "Conditions of Approval" map, Enclosure I;

13. that the owner construct all fences wholly on privately-owned lands, to the satisfaction of Subdivision and Development Coordination, as shown on the "Conditions of Approval" map, Enclosure I; and

14. that the owner is responsible for the landscape design and construction within the walkways, and the Natural Area lot to the satisfaction of City Departments and affected utility agencies.

Enclosures I and II are maps of the subdivision identifying major conditions of this approval.

MR for the NW 2-54-24-W4M in the amount of \$1,033,942.00, representing 1.82 ha, is being provided by money in place with this subdivision. MR is to be used for the assembly of the McConachie District Park. The Natural Area will be purchased by the City of Edmonton.

Please be advised that the approval is valid for one (1) year from the date on which the subdivision approval is given to the application. An extension beyond that time may be granted by the City of Edmonton.

Please be advised that an appeal may be lodged in accordance to Section 678 of the Municipal Government Act with the Subdivision and Development Appeal Board, 10019 – 103 Avenue NW, Edmonton Alberta, T5J 0G9, within 14 days from the date of the receipt of this decision. The date of receipt of the decision is deemed to be seven (7) days from the date the decision is mailed.

If you have further questions, please contact Stephanie Mah at stephanie.mah@edmonton.ca or 780-442-5387.

Regards,

Blair McDowell
Subdivision Authority

BM/sm/Posse #155551630-001

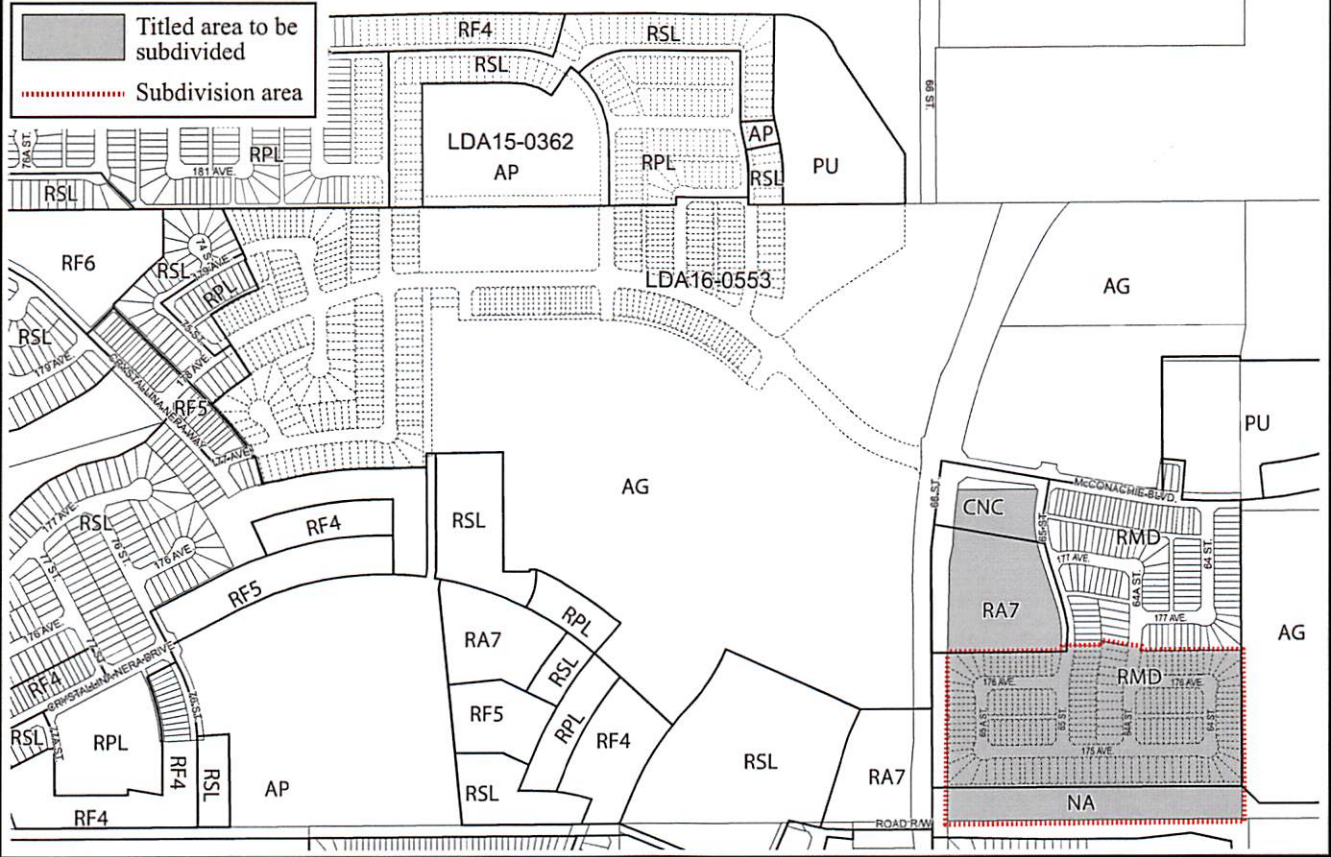
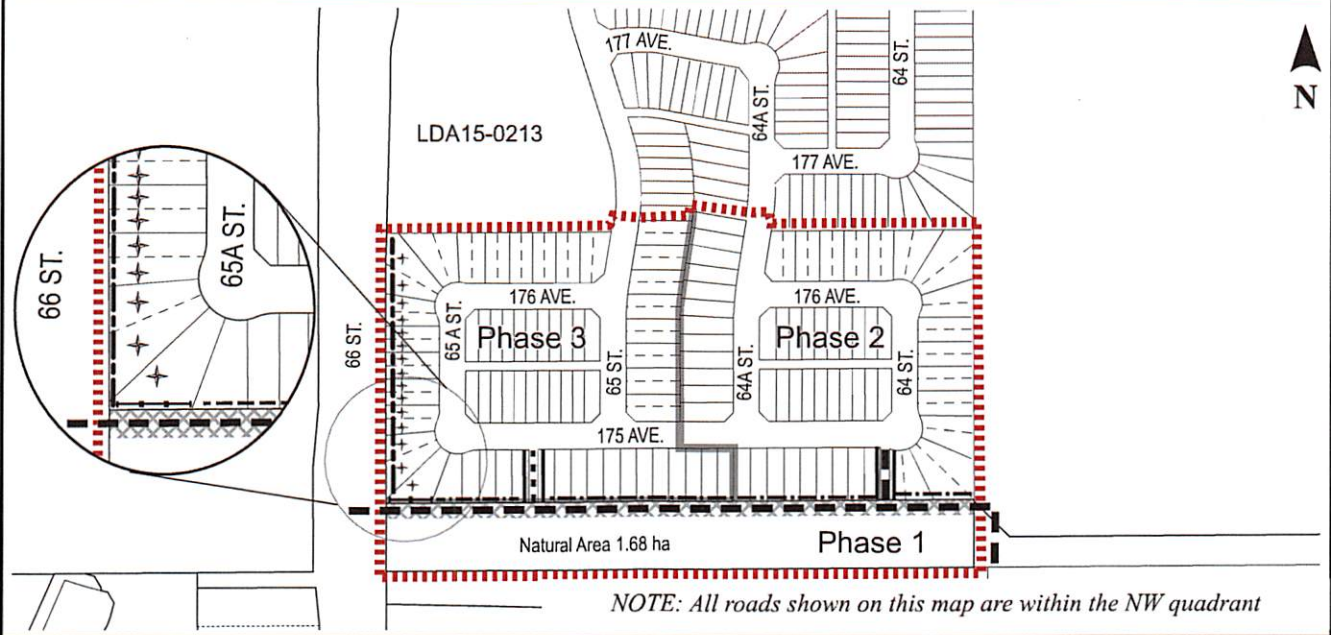
Enclosure(s)

SUBDIVISION CONDITIONS OF APPROVAL MAP

May 24, 2018

LDA14-0276

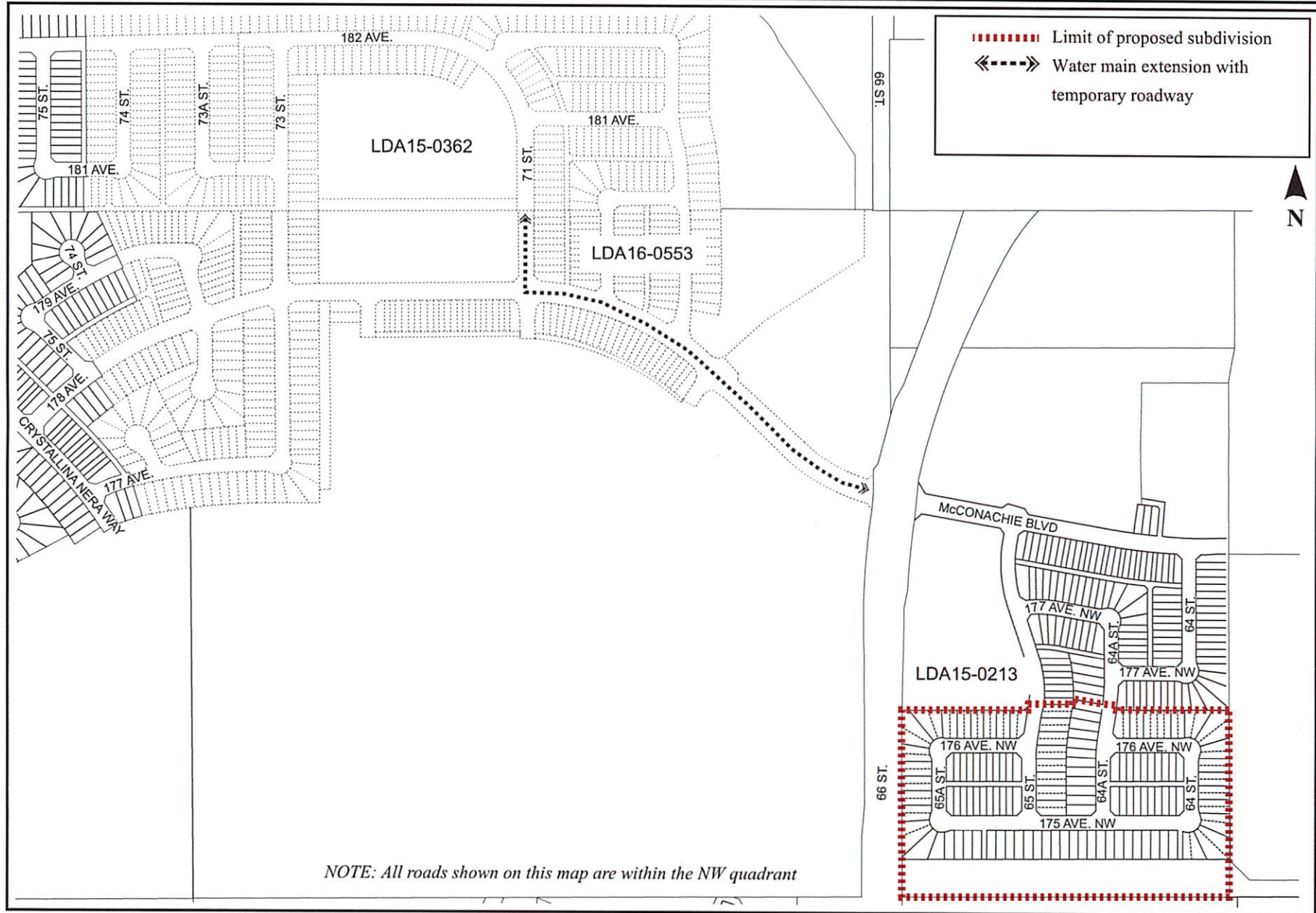
- Limit of proposed subdivision
- 1.8 m uniform fence as per Zoning Bylaw
- - - - 1.2 m uniform fence
- — — — Berm and noise attenuation fence
- · — · — Noise attenuation fence
- · · · · 1.5 m concrete sidewalk
- — — — 3 m hard surface shared use path
- ▣ Grading and landscaping
- + Restrictive covenant re: berm and fence



SUBDIVISION CONDITIONS OF APPROVAL MAP

May 24, 2018

LDA14-0276



NOTE: All roads shown on this map are within the NW quadrant



Subdivision Authority

7th Floor, Edmonton Tower
10111 – 104 Avenue NW
Edmonton, Alberta T5J 0J4

May 24, 2018

File No. LDA18-0145

Pals Geomatics Corp.
10704 176 Street NW
Edmonton, AB T5S 1G7

ATTENTION: Ben De Jong

RE: Tentative plan of subdivision to create one (1) multiple family lot from an existing phased condominium from Condominium Plan 152 0328, located south of Windermere Boulevard SW and west of Ambleside Drive SW; **AMBLESIDE**

The Subdivision by Plan is **APPROVED** on **May 24, 2018**, subject to the following conditions:

1. that the owner make satisfactory arrangements with EPCOR Water Services Inc. and EPCOR Drainage Services for the provision of separate services (water and sanitary) to the proposed multiple family lot;
2. that the owner register an easement for emergency access as shown on the "Conditions of Approval" map, Enclosure II. The City shall be a party to the easement; and
3. that the owner pay all outstanding property taxes prior to the endorsement of the plan of survey.

Enclosure I is an attachment of the major advisements throughout the subdivision process. Enclosure II is a map of the subdivision and identifies major conditions and advisements of this approval.

Please be advised that the approval is valid for one (1) year from the date on which the subdivision approval is given to the application. An extension beyond that time may be granted by the City of Edmonton.

Please be advised that an appeal may be lodged in accordance to Section 678 of the Municipal Government Act with the Subdivision and Development Appeal Board, 10019 – 103 Avenue NW, Edmonton Alberta, T5J 0G9, within 14 days from the date of the receipt of this decision. The date of receipt of the decision is deemed to be seven (7) days from the date the decision is mailed.

If you have further questions, please contact Steven Ketzka at steven.ketzka@edmonton.ca or 780-944-0250.

Regards,

Blair McDowell
Subdivision Authority

BM/sk/Posse #276597737-001
Enclosure(s)

Please be advised of the following:

Next Steps for Subdivision Approval

- The next step in the subdivision process is to have a legal instrument prepared (ie. Plan of Survey) in order to register the approved subdivision. The legal instrument is then forwarded to the City for endorsement along with the endorsement fee (\$2927.00 - 2018 Fees Schedule) and subsequently released to the applicant for registration at the Land Titles Office.

Transportation

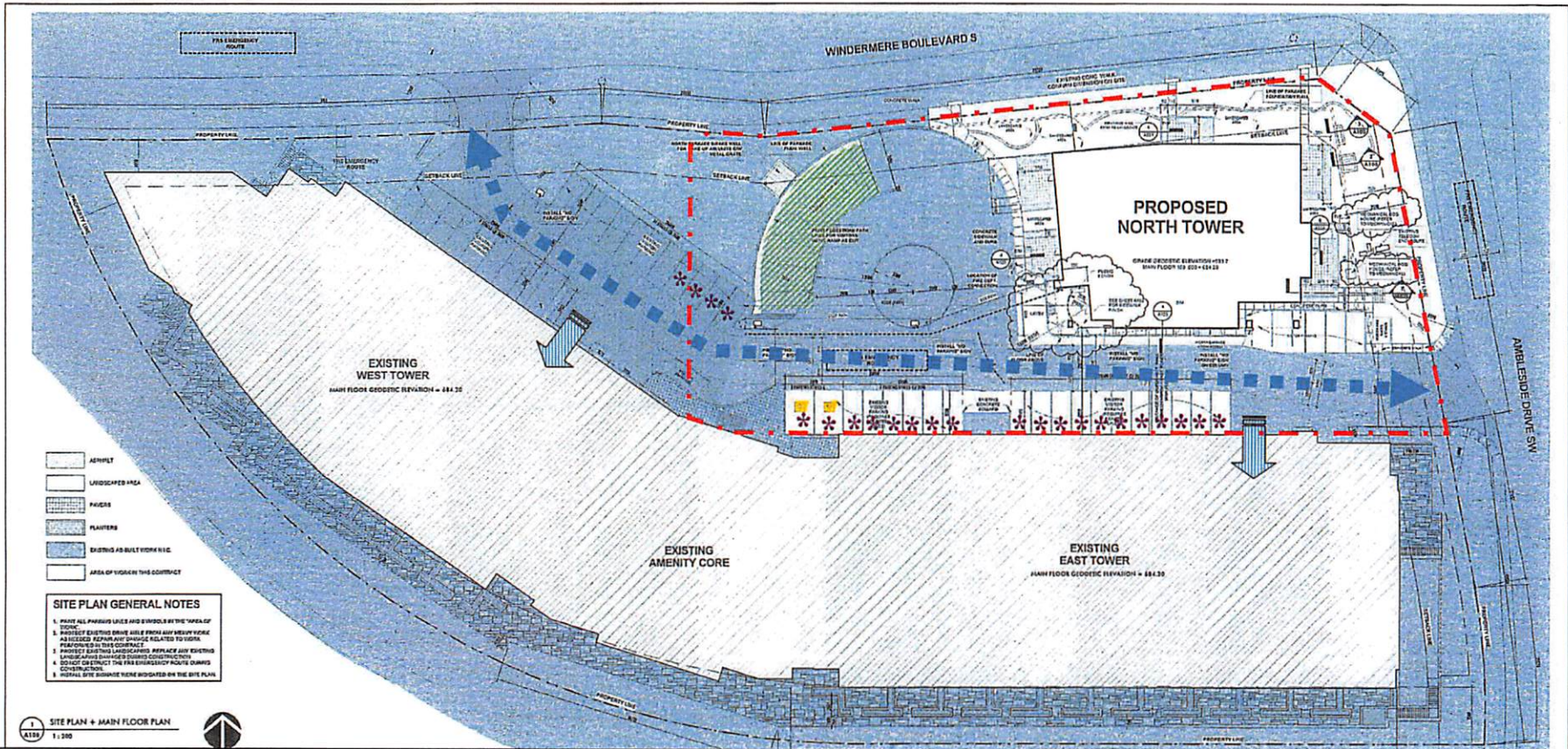
- The owner should consider registering a mutual access easement for the parkade entrances and approved access locations.
- The owner should consider registering an agreement for the shared use of visitor parking.

Building / Site

- The owner shall ensure that any change in property boundaries does not cause any structures on site to become non-compliant with the Safety Codes Act and Alberta Building Code. Permits may be required for such changes. Please contact 311 for more information.

Servicing

- The owner is required to make satisfactory arrangements for, and pay all costs associated with separate servicing to each lot, as well as the modification, relocation and/or removal of existing services. For further information, please contact: EPCOR Distribution & Transmission Inc. (780-412-4000), TELUS Communications (Edmonton) Inc. (Real Estate Division [Rights of Way] 780-508-2456), ATCO Gas (780-424-5222) and EPCOR Drainage Services (water and sewer servicing 780-496-5444).
- The existing water service enters the proposed subdivision approximately 17.7 m north of the south property line of Condominium Plan 152 0328 off Ambleside Drive SW. The existing sanitary service enters the proposed subdivision approximately 14.7 m north of the south property line of Condominium Plan 152 0328 off Ambleside Drive SW. The existing storm service enters the proposed subdivision approximately 11.7 m north of the south property line of Condominium Plan 152 0328 off Ambleside Drive SW. As per the EPCOR Drainage Services Bylaw and the EPCOR Water Services and Wastewater Treatment Bylaw, these services cannot cross the proposed property line.
- If power service crosses the proposed property line the owner may be required to provide a blanket easement in favour of EPCOR Distribution & Transmission Inc. If required, said easement shall be registered prior to or concurrent with the final plan of survey (contact EPCOR Land Administration Group at 780-412-3252).



- LEGEND:**
- PROPOSED FEE SIMPLE LOT
 - ← → EMERGENCY ACCESS EASEMENT TO BE REGISTERED ON THE CERTIFICATES OF TITLE
 - ← ACCESS TO MAIN FLOOR PARKADES ONLY
 - ONLY ACCESS TO UNDERGROUND PARKADE FOR ENTIRE DEVELOPMENT (FOR THE EAST, WEST & NORTH TOWER)
 - * VISITOR PARKING STALLS FOR EAST & WEST TOWERS (CONDO PLAN 152 0328); ENTER INTO A MEMORANDUM OF UNDERSTANDING

2 P2 EXHAUST WELL SECTION TYP.
A100 1:100

3 P1 EXHAUST WELL SECTION TYP.
A100 1:100

4 SIDEWALK SECTION
A100 1:100

newtable architecture Inc.
111, 3018 207 Street
Edmonton, Alberta T2J 5C2
1 780 483 8092 & 1 877 912 9072 www.newtable.ca

CONTRACTOR MUST VERIFY ALL JOB DIMENSIONS AND RECORD ALL DIMENSIONS TO THE ADJACENT PROPERTY LINES WITH VISIBLE DIMENSIONS AND THIS TO BE SIGNED BY THE CONTRACTOR AND THE ARCHITECT AT THE COMPLETION OF THE WORK.

DATE	DESCRIPTION	REVISION	BY	DATE
2017.03.17	ISSUE FOR THE PROJECT	01	GF	2017.03.17
2017.03.26	AS SHOWN FOR THE PROJECT	02	GF	2017.03.26
2017.03.26	ISSUE FOR THE PROJECT	03	GF	2017.03.26
2017.03.26	ISSUE FOR THE PROJECT	04	GF	2017.03.26
2017.03.26	ISSUE FOR THE PROJECT	05	GF	2017.03.26
2017.03.26	ISSUE FOR THE PROJECT	06	GF	2017.03.26
2017.03.26	ISSUE FOR THE PROJECT	07	GF	2017.03.26
2017.03.26	ISSUE FOR THE PROJECT	08	GF	2017.03.26
2017.03.26	ISSUE FOR THE PROJECT	09	GF	2017.03.26
2017.03.26	ISSUE FOR THE PROJECT	10	GF	2017.03.26

SIGNATURE 3
PHASE 3 - 5145 WINDERMERE BLVD SW
Westch Pacific Developments

ENCLOSURE II:
FILE: LDA18-0145
DATE: MAY 22, 2018

2017.03.17
As Indicated
GF/AS
1425
A100



Subdivision Authority

7th Floor, Edmonton Tower
10111 – 104 Avenue NW
Edmonton, Alberta T5J 0J4

May 24, 2018

File No. LDA18-0191

Hagen Surveys Ltd.
8929 20 Street NW
Edmonton, AB T6P 1K8

ATTENTION: Cynthia Robinson

RE: Tentative plan of subdivision to create one (1) additional single detached residential lot from Lot 3, Block 32, Plan 4985 HW, located north of 121 Avenue NW and west of 42 Street NW; **BEACON HEIGHTS**

The Subdivision by Plan is APPROVED on May 24, 2018, subject to the following conditions:

1. that the owner pay all outstanding property taxes prior to the endorsement of the plan of survey.

Enclosure I is an attachment of the major advisements throughout the subdivision process. Enclosure II is a map of the subdivision and identifies major conditions and advisements of this approval.

Please be advised that the approval is valid for one (1) year from the date on which the subdivision approval is given to the application. An extension beyond that time may be granted by the City of Edmonton.

Please be advised that an appeal may be lodged in accordance to Section 678 of the Municipal Government Act with the Subdivision and Development Appeal Board, 10019 – 103 Avenue NW, Edmonton Alberta, T5J 0G9, within 14 days from the date of the receipt of this decision. The date of receipt of the decision is deemed to be seven (7) days from the date the decision is mailed.

If you have further questions, please contact Marco Beraldo at marco.beraldo@edmonton.ca or 780-496-6092.

Regards,

Blair McDowell
Subdivision Authority

BM/mb/Posse #278713985-001

Enclosure

Please be advised of the following:

Next Steps for Subdivision Approval

- The next step in the subdivision process is to have a legal instrument prepared (ie. Plan of Survey) in order to register the approved subdivision. The legal instrument is then forwarded to the City for endorsement along with the endorsement fee (\$662.00 - 2018 Fees Schedule) and subsequently released to the applicant for registration at the Land Titles Office.

Transportation

- There are existing boulevard trees adjacent to the site on 42 Street NW that must be protected during construction. For information about tree protection please refer to the City of Edmonton's web site (Trees and Construction).
- Access for future development must be to the adjacent alley in conformance with the Mature Neighbourhood Overlay Sec. 814.3(17) of the Zoning Bylaw #12800. Further details of access will be reviewed upon submission of a detailed site plan or development permit application.
- There is an existing access to 42 Street NW. Upon redevelopment of proposed Lot 3A, the existing residential access to 42 Street NW must be removed. The owner/applicant will be required to obtain a Permit to remove the access, available from Development and Zoning Services, 2nd Floor, 10111 - 104 Avenue NW.

Building / Site

- The owner shall ensure that any change in property boundaries does not cause any structures on site to become non-compliant with the Safety Codes Act and Alberta Building Code. Permits may be required for such changes. Please contact 311 for more information.

Servicing

- The owner is required to make satisfactory arrangements for, and pay all costs associated with separate servicing to each lot, as well as the modification, relocation and/or removal of existing services. For further information, please contact: EPCOR Distribution & Transmission Inc. (780-412-4000), TELUS Communications (Edmonton) Inc. (Real Estate Division [Rights of Way] 780-508-2456), ATCO Gas (780-424-5222) and EPCOR Drainage Services (water and sewer servicing 780-496-5444).
- The existing services (water and sanitary) enter the proposed subdivision approximately 4.23 m south of the north property line of Lot 3 off of the Street. As per the EPCOR Drainage Services Bylaw and the EPCOR Water Services and Wastewater Treatment Bylaw, these services cannot cross the proposed property line.
- There is a deficiency in on-street hydrant spacing adjacent to the property. The applicant/owner is advised to review on-site fire protection requirements to ensure adequate coverage (contact EPCOR Water at 780-412-3955).
- If power service crosses the proposed property line the owner may be required to provide a blanket easement in favour of EPCOR Distribution & Transmission Inc. If required, said easement shall be registered prior to or concurrent with the final plan of survey (contact EPCOR Land Administration Group at 780-412-3252).

TENTATIVE PLAN

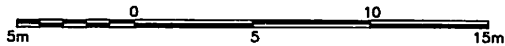
SHOWING SUBDIVISION OF

LOT 3, BLOCK 32, PLAN 4985 H.W.

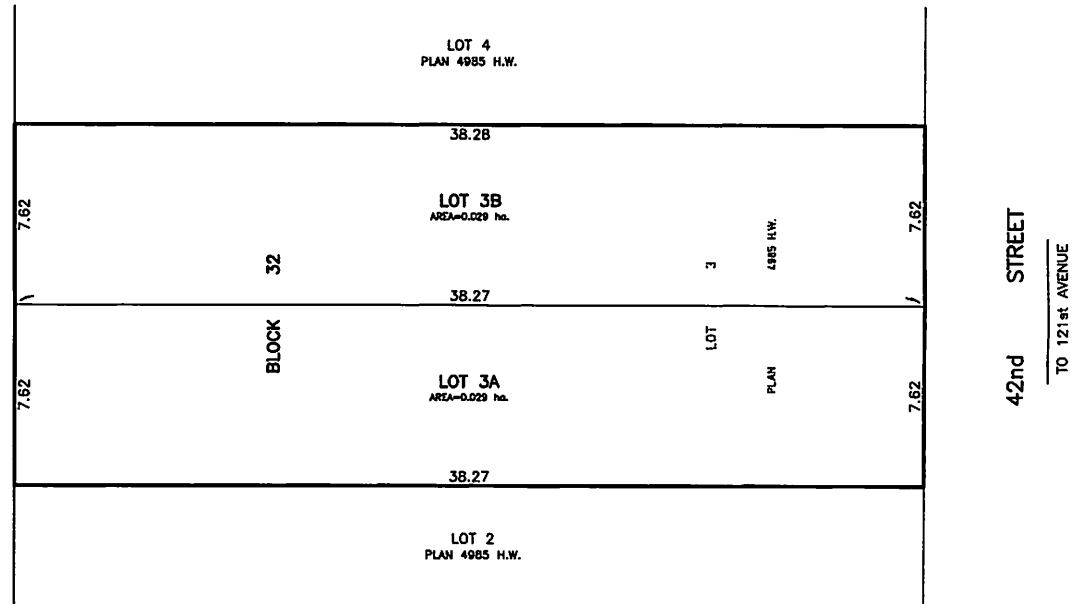
IN THE
S.W.1/4 SEC.13-53-24-4

EDMONTON ALBERTA

SCALE 1:200 2018 N.R. RONSKO, A.L.S.



NOTE:
- DISTANCES ARE APPROXIMATE AND ARE IN METRES AND DECIMALS THEREOF.
- AREA DEALT WITH BOUNDED THUS.



HAGEN SURVEYS (1982) LTD.

8929-20 STREET, EDMONTON. Ph: 464-5506

SURVEYOR'S STAMP



DRAWN BY: J.V.

CALC'D. BY: J.V.

DATE: April 4, 2018

REVISED: -

FILE NO. 18S0229

DWG.NO. 18S0229T



Subdivision Authority

7th Floor, Edmonton Tower
10111 – 104 Avenue NW
Edmonton, Alberta T5J 0J4

May 24, 2018

File No. LDA18-0194

Hagen Surveys Ltd.
8929 20 Street NW
Edmonton, AB T6P 1K8

ATTENTION: Jordan Widmer

RE: Tentative plan of subdivision to create one (1) additional single detached residential lot, from Lot 57, Block 2, Plan RN63, located north of 121 Avenue NW and west of 80 Street NW; **EASTWOOD**

The Subdivision by Plan is APPROVED on May 24, 2018, subject to the following conditions:

1. that the owner pay all outstanding property taxes prior to the endorsement of the plan of survey.

Enclosure I is an attachment of the major advisements throughout the subdivision process. Enclosure II is a map of the subdivision and identifies major conditions and advisements of this approval.

Please be advised that the approval is valid for one (1) year from the date on which the subdivision approval is given to the application. An extension beyond that time may be granted by the City of Edmonton.

Please be advised that an appeal may be lodged in accordance to Section 678 of the Municipal Government Act with the Subdivision and Development Appeal Board, 10019 – 103 Avenue NW, Edmonton Alberta, T5J 0G9, within 14 days from the date of the receipt of this decision. The date of receipt of the decision is deemed to be seven (7) days from the date the decision is mailed.

If you have further questions, please contact Marco Beraldo at marco.beraldo@edmonton.ca or 780-496-6092.

Regards,

Blair McDowell
Subdivision Authority

BM/mb/Posse #279458579-001

Enclosure

Please be advised of the following:

Next Steps for Subdivision Approval

- The next step in the subdivision process is to have a legal instrument prepared (ie. Plan of Survey) in order to register the approved subdivision. The legal instrument is then forwarded to the City for endorsement along with the endorsement fee (\$662.00 - 2018 Fees Schedule) and subsequently released to the applicant for registration at the Land Titles Office.

Transportation

- There are existing boulevard trees adjacent to the site on 80 Street NW that must be protected during construction. For information about tree protection please refer to the City of Edmonton's web site (Trees and Construction).

Building / Site

- The owner shall ensure that any change in property boundaries does not cause any structures on site to become non-compliant with the Safety Codes Act and Alberta Building Code. Permits may be required for such changes. Please contact 311 for more information.

Servicing

- The owner is required to make satisfactory arrangements for, and pay all costs associated with separate servicing to each lot, as well as the modification, relocation and/or removal of existing services. For further information, please contact: EPCOR Distribution & Transmission Inc. (780-412-4000), TELUS Communications (Edmonton) Inc. (Real Estate Division [Rights of Way] 780-508-2456), ATCO Gas (780-424-5222) and EPCOR Drainage Services (water and sewer servicing 780-496-5444).
- The existing services (water and sanitary) enter the proposed subdivision approximately 5.3 m south of the north property line of Lot 57 off of the lane. As per the EPCOR Drainage Services Bylaw and the EPCOR Water Services and Wastewater Treatment Bylaw, these services cannot cross the proposed property line.
- There is a deficiency in on-street hydrant spacing adjacent to the property. The applicant/owner is advised to review on-site fire protection requirements to ensure adequate coverage (contact EPCOR Water at 780-412-3955).
- There is an existing power pole that will interfere with access to the proposed Lots . Subdivision Planning highly recommends that the applicant/owner initiate the relocation of the power pole/guy wire with EPCOR Distribution & Transmission as soon as possible as this pole will inhibit alley access to the site and will result in a delay with the issuance of the Development Permit. Contact Andy Balding (780-412-3520) of EPCOR Distribution & Transmission for more information.
- If power service crosses the proposed property line the owner may be required to provide a blanket easement in favour of EPCOR Distribution & Transmission Inc. If required, said easement shall be registered prior to or concurrent with the final plan of survey (contact EPCOR Land Administration Group at 780-412-3252).

TENTATIVE PLAN

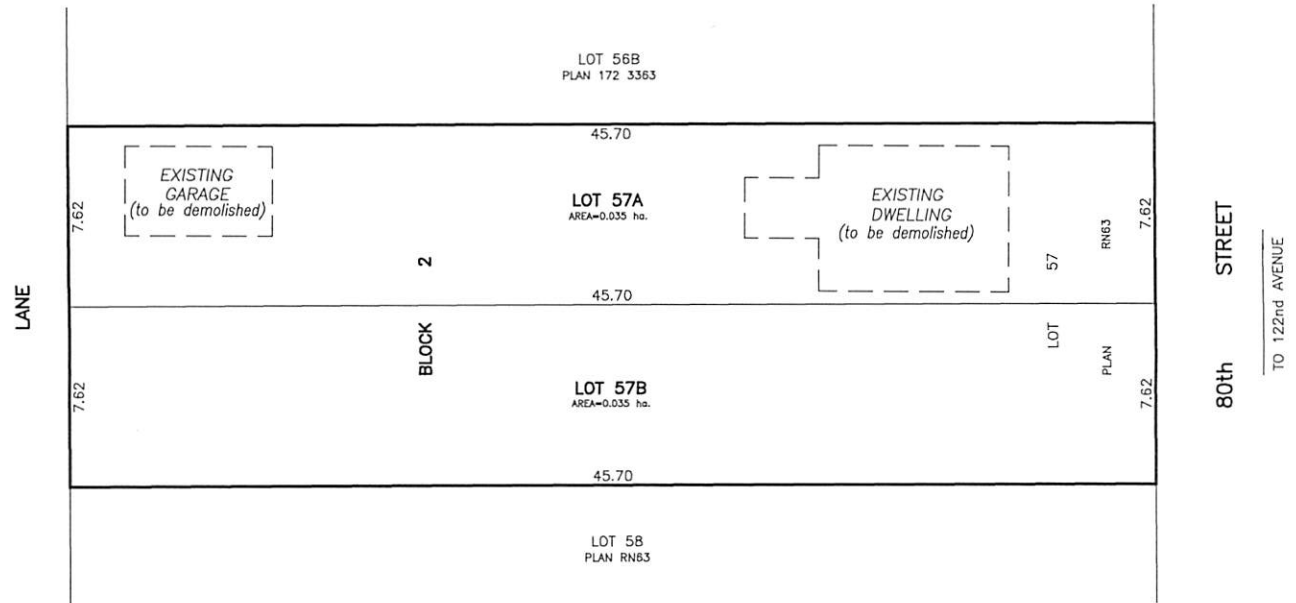
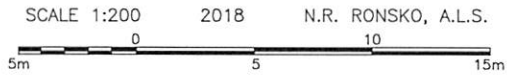
SHOWING SUBDIVISION OF

LOT 57, BLOCK 2, PLAN RN63 (LXIII)

IN THE

S.W.1/4 SEC.15-53-24-4

EDMONTON ALBERTA



NOTE:
- DISTANCES ARE APPROXIMATE AND ARE IN METRES AND DECIMALS THEREOF.
- AREA DEALT WITH BOUNDED THUS. _____

HAGEN SURVEYS (1982) LTD.

8929-20 STREET, EDMONTON. Ph: 464-5506

SURVEYOR'S STAMP



DRAWN BY: J.V.

CALC'D. BY: J.V.

DATE: April 4, 2018
REVISED: -

FILE NO. 18S0186

DWG.NO. 18S0186T



Subdivision Authority

7th Floor, Edmonton Tower
10111 – 104 Avenue NW
Edmonton, Alberta T5J 0J4

May 24, 2018

File No. LDA18-0209

Hagen Surveys (1982) Ltd.
8929 20 Street NW
Edmonton, AB T6P 1K8

ATTENTION: Cynthia Robinson

RE: Tentative plan of subdivision to create one (1) additional single detached residential lot from Lots 4-6, Block 36, Plan 6800 AK, located north of 103 Avenue NW and east of 81 Street NW; **FOREST HEIGHTS**

The Subdivision by Plan is APPROVED on May 24, 2018, subject to the following conditions:

1. that the owner obtain a permit to demolish the existing dwelling and garage prior to endorsement of the final plan. Demolition permits can be obtained from Development Services located on the 2nd floor of Edmonton Tower at 10111 - 104 Avenue NW; and
2. that the owner pay all outstanding property taxes prior to the endorsement of the plan of survey.

Enclosure I is an attachment of the major advisements throughout the subdivision process. Enclosure II is a map of the subdivision and identifies major conditions and advisements of this approval.

Please be advised that the approval is valid for one (1) year from the date on which the subdivision approval is given to the application. An extension beyond that time may be granted by the City of Edmonton.

Please be advised that an appeal may be lodged in accordance to Section 678 of the Municipal Government Act with the Subdivision and Development Appeal Board, 10019 – 103 Avenue NW, Edmonton Alberta, T5J 0G9, within 14 days from the date of the receipt of this decision. The date of receipt of the decision is deemed to be seven (7) days from the date the decision is mailed.

If you have further questions, please contact Stephanie Mah at stephanie.mah@edmonton.ca or 780-442-5387.

Regards,

Blair McDowell
Subdivision Authority

BM/sm/Posse #278890304-001
Enclosure(s)

Please be advised of the following:

Next Steps for Subdivision Approval

- The next step in the subdivision process is to have a legal instrument prepared (ie. Plan of Survey) in order to register the approved subdivision. The legal instrument is then forwarded to the City for endorsement along with the endorsement fee (\$662.00 - 2018 Fees Schedule) and subsequently released to the applicant for registration at the Land Titles Office.

Transportation

- There are existing boulevard trees adjacent to the site on 81 Street NW that must be protected during construction. For information about tree protection please refer to the City of Edmonton's web site (Trees and Construction).
- Access for future development must be to the adjacent alley in conformance with the Mature Neighbourhood Overlay Sec. 814.3(17) of the Zoning Bylaw #12800. Further details of access will be reviewed upon submission of a detailed site plan or development permit application.
- Upon redevelopment of proposed Lot 4A, the existing retaining wall will require removal if it is located on road right-of-way.

Building / Site

- The owner shall ensure that any change in property boundaries does not cause any structures on site to become non-compliant with the Safety Codes Act and Alberta Building Code. Permits may be required for such changes. Please contact 311 for more information.

Servicing

- The owner is required to make satisfactory arrangements for, and pay all costs associated with separate servicing to each lot, as well as the modification, relocation and/or removal of existing services. For further information, please contact: EPCOR Distribution & Transmission Inc. (780-412-4000), TELUS Communications (Edmonton) Inc. (Real Estate Division [Rights of Way] 780-508-2456), ATCO Gas (780-424-5222) and EPCOR Drainage Services (water and sewer servicing 780-496-5444).
- The existing services (water and sanitary) enter the proposed subdivision approximately 7.7 m and 19.6 m south of the north property line of Lot 6 off of the lane. As per the EPCOR Drainage Services Bylaw and the EPCOR Water Services and Wastewater Treatment Bylaw, these services cannot cross the proposed property line.
- There is a deficiency in on-street hydrant spacing adjacent to the property. The applicant/owner is advised to review on-site fire protection requirements to ensure adequate coverage (contact EPCOR Water at 780-412-3955).
- If power service crosses the proposed property line the owner may be required to provide a blanket easement in favour of EPCOR Distribution & Transmission Inc. If required, said easement shall be registered prior to or concurrent with the final plan of survey (contact EPCOR Land Administration Group at 780-412-3252).

TENTATIVE PLAN

SHOWING SUBDIVISION OF

PART OF LOT 4, LOT 5, & LOT 6
BLOCK 36, PLAN 6800 A.K.

IN
RIVER LOT 27, EDMONTON SETTLEMENT
THEO. TWP.52, RGE.24, W.4 M.

EDMONTON ALBERTA

SCALE 1:200 2018 N.R. RONSKO, A.L.S.



NOTE:
- DISTANCES ARE APPROXIMATE AND ARE IN METRES AND DECIMALS THEREOF.
- AREA DEALT WITH BOUNDED THUS.

HAGEN SURVEYS (1982) LTD.

8929-20 STREET, EDMONTON. Ph: 464-5506

SURVEYOR'S STAMP



DRAWN BY: J.V.

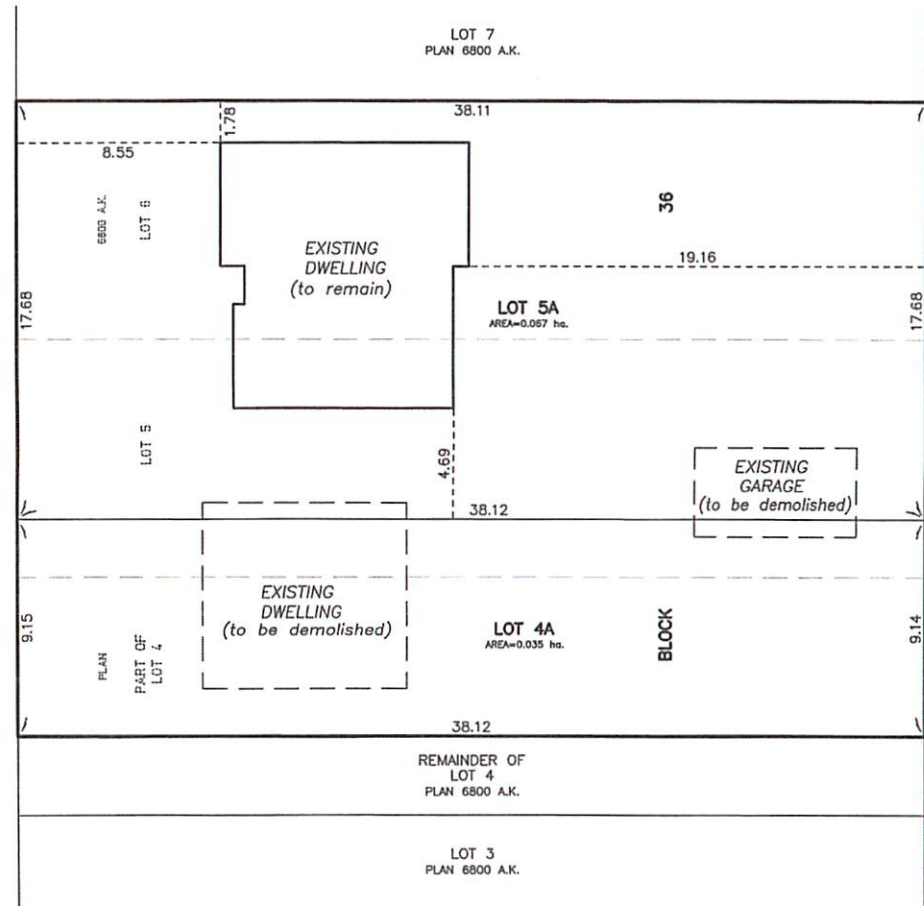
CALC'D. BY: J.V.

DATE: February 1, 2018
REVISED: April 6, 2018

FILE NO. 18S0042

DWG.NO. 18S0042T

TO 103rd AVENUE
81st STREET



Thursday, May 17, 2018
10:00 am.



PLACE: ET 6 MR NW 06-127

SUBDIVISION AUTHORITY MINUTES

MEETING NO. 20

PRESENT	Blair McDowell, Chief Subdivision Officer	
1.	ADOPTION OF AGENDA	
MOVED	Blair McDowell That the Subdivision Authority Agenda for the May 17, 2018 meeting be adopted.	
FOR THE MOTION	Blair McDowell	CARRIED
2.	ADOPTION OF MINUTES	
MOVED	Blair McDowell That the Subdivision Authority Minutes for the May 10, 2018 meeting be adopted.	
FOR THE MOTION	Blair McDowell	CARRIED
3.	OLD BUSINESS	
4.	NEW BUSINESS	
1.	LDA17-0440 259231011-001	Tentative plan of subdivision to create 25 single detached residential lots, two (2) multiple family lots (MFL) and one (1) Municipal Reserve lot from Lot 1, Plan 812 0646 and the SE 23-51-24-W4M located south of Watt Drive SW and west of 50 Street SW; WALKER
MOVED	Blair McDowell That the application for subdivision be Approved as Amended.	
FOR THE MOTION	Blair McDowell	CARRIED
2.	LDA18-0032 270724393-001	Tentative plan of subdivision to create 56 single detached residential lots, one (1) mixed use lot, one (1) Municipal Reserve lot and one (1) Public Utility lot, from Lot 1, Block 14, Plan 142 5609, Lot 24, Block 14, Plan 142 5609, and the SW 19-53-25-W4M located north of Yellowhead Trail NW and west of 207 Street NW; TRUMPETER
MOVED	Blair McDowell That the application for subdivision be Approved as Amended.	
FOR THE MOTION	Blair McDowell	CARRIED

3.	LDA18-0070 270620313-001	Tentative plan of subdivision to create 48 row housing lots from Lot 1, Block 1, Plan 152 4521, located north of 144 Avenue NW and east of Manning Drive NW; EBBERS
MOVED		Blair McDowell That the application for subdivision be Approved as Amended.
FOR THE MOTION		Blair McDowell CARRIED
4.	LDA17-0529 262967094-001	REVISION of conditionally approved tentative plan of subdivision to create 24 semi-detached residential lots from the SE 25-52-26-W4M, located north of Whitemud Drive NW and west of Winterburn Road NW; ROSENTHAL
MOVED		Blair McDowell That the application for subdivision be Approved.
FOR THE MOTION		Blair McDowell CARRIED
5.	LDA18-0082 273954932-001	Tentative plan of subdivision to create one (1) additional single detached residential lot from Lot 6, Block 22, Plan 1800 NY located north of Lansdowne Drive NW and east of 47 Avenue NW; LANSDOWNE
MOVED		Blair McDowell That the application for subdivision be Approved.
FOR THE MOTION		Blair McDowell CARRIED
6.	LDA18-0096 268921596-001	Tentative plan of subdivision to subdivide Lots 26-27, Block 9, Plan 3907 AH for the purpose of consolidating the northern portion with Lot 25, Block 9, Plan 3907 AH, and the southern portion with Lot 25, Block 35, Plan 772 0426, located north of 128 Avenue NW and east of 97 Street NW; KILLARNEY
MOVED		Blair McDowell That the application for subdivision be Approved.
FOR THE MOTION		Blair McDowell CARRIED
7.	LDA18-0097 274872630-001	Tentative plan of subdivision to create one (1) additional single detached residential lot from Lot 10, Block 8, Plan 5710 HW, located north of 95 Avenue NW and east of 142 Street NW; CRESTWOOD
MOVED		Blair McDowell That the application for subdivision be Approved.
FOR THE MOTION		Blair McDowell CARRIED
8.	LDA18-0102 274462792-001	Tentative plan of subdivision to create one (1) multifamily residential unit and one (1) remnant unit by phased condominium from Lot 12, Block 29, Plan 152 5017, located north of Ad Astra Boulevard NW and west of Sir Arthur Currie Way NW; GRIESBACH
MOVED		Blair McDowell That the application for subdivision be Approved.
FOR THE MOTION		Blair McDowell CARRIED

9.	LDA18-0122 273566330-001	Tentative plan of subdivision to create one (1) additional single detached residential lot from Lot 6, Block 30, Plan RN46, located south of 123 Avenue NW and west of 126 Street NW; PRINCE CHARLES
MOVED		Blair McDowell That the application for subdivision be Approved.
FOR THE MOTION		Blair McDowell CARRIED
10.	LDA18-0133 276336072-001	Tentative plan of subdivision to create one (1) additional single detached residential lot from Lots 4 and 5, Block 5, Plan 6900R, located north of 85 Avenue NW and west of 88 Street NW; BONNIE DOON
MOVED		Blair McDowell That the application for subdivision be Approved.
FOR THE MOTION		Blair McDowell CARRIED
11.	LDA18-0134 276315183-001	Tentative plan of subdivision to create separate titles for a semi-detached dwelling from Lot 20, Block 8, Plan 1196 KS, located south of 73 Avenue NW and west of 75 Street NW; AVONMORE
MOVED		Blair McDowell That the application for subdivision be Approved.
FOR THE MOTION		Blair McDowell CARRIED
12.	LDA18-0163 275799183-001	Tentative plan of subdivision to create one (1) additional single detached residential lot from Lots 9-10, Block 3, Plan 7636 AJ, located north of 84 Avenue and west of 79 Street NW; IDYLWYLDE
MOVED		Blair McDowell That the application for subdivision be Approved.
FOR THE MOTION		Blair McDowell CARRIED
13.	LDA18-0165 277333784-001	Tentative plan of subdivision to create separate titles for a semi-detached dwelling from Lot 1, Block 53, Plan 1833 HW, located south of 95 Avenue NW and west of 150 Street NW; SHERWOOD
MOVED		Blair McDowell That the application for subdivision be Approved.
FOR THE MOTION		Blair McDowell CARRIED
14.	LDA18-0166 277453286-001	Tentative plan of subdivision to create one (1) additional single detached residential lot from Lot 15, Block 2, Plan 4065 AE, located north of 112 Avenue NW and west of 63 Street NW; HIGHLANDS
MOVED		Blair McDowell That the application for subdivision be Approved.
FOR THE MOTION		Blair McDowell CARRIED
15.	LDA18-0169 277482552-001	Tentative plan of subdivision to create separate titles for a semi-detached dwelling from Lot 7, Block 7, Plan 244 HW, located north of 78 Avenue NW and east of 114 Street NW; MCKERNAN

MOVED		Blair McDowell That the application for subdivision be Approved.
FOR THE MOTION		Blair McDowell CARRIED
16.	LDA18-0174 277781185-001	Tentative plan of subdivision to create one (1) additional single detached residential lot from Lot 11, Block 104, Plan 331 KS, located south of 95 Avenue NW and west of 142 Street NW; CRESTWOOD
MOVED		Blair McDowell That the application for subdivision be Approved.
FOR THE MOTION		Blair McDowell CARRIED
17.	LDA18-0183 277820137-001	Tentative plan of subdivision to create one (1) additional single detached residential lot from Lot 7, Block 8, Plan 2528 HW, located south of Strathearn Drive NW and west of Strathearn Crescent NW; STRATHEARN
MOVED		Blair McDowell That the application for subdivision be Approved.
FOR THE MOTION		Blair McDowell CARRIED
18.	LDA18-0185 278349327-001	Tentative plan of subdivision to create one (1) additional single detached residential lot from Lot 4, Block 25, Plan 715 HW, located north of 87 Avenue NW and east of 117 Street NW; WINDSOR PARK
MOVED		Blair McDowell That the application for subdivision be Approved.
FOR THE MOTION		Blair McDowell CARRIED
19.	LDA18-0186 278467563-001	Tentative plan of subdivision to create one (1) additional single detached residential lot from Lot 6, Block 77, Plan 4233 KS, located north of 105B Avenue NW and east of 44 Street NW; GOLD BAR
MOVED		Blair McDowell That the application for subdivision be Approved.
FOR THE MOTION		Blair McDowell CARRIED
20.	LDA18-0189 276653503-001	Tentative plan of subdivision to create separate titles for a semi-detached dwelling from Lot 12, Block 23, Plan 1389 HW, located north of 81 Avenue NW and east of 89 Street NW; KING EDWARD PARK
MOVED		Blair McDowell That the application for subdivision be Approved.
FOR THE MOTION		Blair McDowell CARRIED
5.	ADJOURNMENT The meeting adjourned at 10:50 a.m.	