

Thursday, May 10, 2018
10:00 am.



PLACE: ET 6 MR NW 06-127

SUBDIVISION AUTHORITY MINUTES MEETING NO. 19

PRESENT Blair McDowell, Chief Subdivision Officer

1. ADOPTION OF AGENDA

MOVED

Blair McDowell

That the Subdivision Authority Agenda for the May 10, 2018 meeting be adopted.

FOR THE MOTION

Blair McDowell

CARRIED

2. ADOPTION OF MINUTES

MOVED

Blair McDowell

That the Subdivision Authority Minutes for the May 3, 2018 meeting be adopted.

FOR THE MOTION

Blair McDowell

CARRIED

3. OLD BUSINESS

4. NEW BUSINESS

1. LDA17-0721
270276932-001

Tentative plan of subdivision to create 30 single detached residential lots from the NE 22-51-25-W4M located south of Rabbit Hill Road SW and west of 156 Street SW; **GLENRIDDING RAVINE**

MOVED

Blair McDowell

That the application for subdivision be Approved as Amended.

FOR THE MOTION

Blair McDowell

CARRIED

2. LDA14-0444
154521474-001

REVISION of conditionally approved tentative plan of subdivision to create 118 single detached residential lots, one (1) future Municipal Reserve lot and one (1) Municipal Reserve lot, from Lot 1, Block 1, Plan 092 6167, and the NW 36-52-26-W4M located north of 95A Avenue NW and east of 231 Street NW; **SECORD**

MOVED

Blair McDowell

That the application for subdivision be Approved.

FOR THE MOTION

Blair McDowell

CARRIED

3.	LDA17-0130 242052355-001	REVISION of conditionally approved tentative plan of subdivision to create 31 single detached residential lots and 32 semi-detached residential lots from the SW 19-52-25-W4M located north of 62 Avenue NW and east of Winterburn Road NW; GRANVILLE
MOVED		Blair McDowell That the application for subdivision be Approved.
FOR THE MOTION		Blair McDowell CARRIED
4.	LDA17-0498 261004418-001	REVISION of conditionally approved tentative plan of subdivision to create 31 single detached residential lots, one (1) Public Utility lot and one (1) Municipal Reserve lot from the SE 31-51-23-W4M located south of 16 Avenue NW and west of 17 Street NW; LAUREL
MOVED		Blair McDowell That the application for subdivision be Approved.
FOR THE MOTION		Blair McDowell CARRIED
5.	LDA18-0013 265642829-001	Tentative plan of subdivision to create separate titles for a semi-detached dwelling on Lot 21, Block 53, Plan 2950 HW located north of 105 Avenue NW and west of 83 Street NW; FOREST HEIGHTS
MOVED		Blair McDowell That the application for subdivision be Approved.
FOR THE MOTION		Blair McDowell CARRIED
6.	LDA18-0048 272416704-001	Tentative plan of subdivision to create one (1) additional single detached residential lot from Lot 6, Block 13, Plan 239 HW, located north of 57 Avenue NW and west of 110 Street NW; PLEASANTVIEW
MOVED		Blair McDowell That the application for subdivision be Approved.
FOR THE MOTION		Blair McDowell CARRIED
7.	LDA18-0087 274432275-001	Tentative plan of subdivision to create one (1) additional single detached residential lot from Lot 10, Block 111, Plan 2803 AF located north of 102 Avenue NW and east of 137 Street NW; GLENORA
MOVED		Blair McDowell That the application for subdivision be Approved.
FOR THE MOTION		Blair McDowell CARRIED
8.	LDA18-0106 272918080-001	Tentative plan of subdivision to create one (1) additional single detached residential lot from Lot 17, Block 9, Plan 5184 HW located north of 94A Avenue NW and west of 76 Street NW; HOLYROOD
MOVED		Blair McDowell That the application for subdivision be Approved.
FOR THE MOTION		Blair McDowell CARRIED

9.	LDA18-0108 275431683-001	Tentative plan of subdivision to create one (1) additional single detached residential lot from Lot 14, Block 14, Plan 1909 HW, located south of 98 Avenue NW and west of 159 Street NW; GLENWOOD
MOVED		Blair McDowell That the application for subdivision be Approved.
FOR THE MOTION		Blair McDowell CARRIED
10.	LDA18-0117 275181102-001	Tentative plan of subdivision to create one (1) additional single detached residential lot from Lot 15, Block 15, Plan 1909 HW, located north of 98 Avenue NW and west of 159 Street NW; GLENWOOD
MOVED		Blair McDowell That the application for subdivision be Approved.
FOR THE MOTION		Blair McDowell CARRIED
11.	LDA18-0126 275835161-001	Tentative plan of subdivision to create one (1) additional single detached residential lot from Lot 3, Block 3, Plan 239 HW located north of 54 Avenue NW and west of 109A Street NW; PLEASANTVIEW
MOVED		Blair McDowell That the application for subdivision be Approved.
FOR THE MOTION		Blair McDowell CARRIED
12.	LDA18-0135 276336838-001	Tentative plan of subdivision to create one (1) additional single detached residential lot from Lot 3 and the east half of Lot 4, Block 5, Plan 6900R located north of 85 Avenue NW and west of 88 Street NW; BONNIE DOON
MOVED		Blair McDowell That the application for subdivision be Approved.
FOR THE MOTION		Blair McDowell CARRIED
13.	LDA18-0140 276625386-001	Tentative plan of subdivision to create one (1) additional single detached residential lot from Lot 13, Block 3A, Plan 4278 V located south of 106 Avenue NW and west of 143 Street NW; GROVENOR
MOVED		Blair McDowell That the application for subdivision be Approved.
FOR THE MOTION		Blair McDowell CARRIED
5.	ADJOURNMENT The meeting adjourned at 11:00 a.m.	



Subdivision Authority

7th Floor, Edmonton Tower
10111 – 104 Avenue NW
Edmonton, Alberta T5J 0J4

May 10, 2018

File No. LDA17-0721

Stantec Consulting
10160 112 Street NW
Edmonton AB T5K 2L6

ATTENTION: Keith Davies

RE: Tentative plan of subdivision to create 30 single detached residential lots from the NE 22-51-25-W4M located south of Rabbit Hill Road SW and west of 156 Street SW; **GLENRIDGING RAVINE**

I The Subdivision by Plan is APPROVED on May 10, 2018, subject to the following conditions:

1. that the owner enter into a Servicing Agreement with the City of Edmonton pursuant to Section 655 of the Municipal Government Act;
2. that the owner prepare the necessary plans and documentation to grant new or carry forward existing easements and restrictive covenants in favour of the City of Edmonton, EPCOR Distribution & Transmission Inc., EPCOR Water Services Inc., and EPCOR Drainage Services, as required by the aforementioned agencies or shown on the engineering drawings that are deemed to be part of the Servicing Agreement;
3. that the subdivision boundary be amended to include the entire bulb of 15 Avenue SW to the satisfaction of Subdivision and Development Coordination, as shown on the "Conditions of Approval" map, Enclosure I;
4. that the approved subdivision LDA16-0074 be registered prior to or concurrent with this application for underground utilities; and
5. that the owner pay all outstanding property taxes prior to the endorsement of the plan of survey.

II That the Servicing Agreement required in Clause I (1) contain, among other things, the following:

1. that the owner pay all servicing costs, assessments, roadway modification costs (including but not limited to sidewalk, shared use path and/or transit infrastructure), construction costs and inspection costs required by this subdivision;
2. that the owner pay all costs specified in the Servicing Agreement prior to endorsement of the plan of survey;
3. that the owner pay the Drainage Assessments applicable to this subdivision;
4. that the owner pay the Arterial Roadway Assessments applicable to this subdivision;

5. that the owner submits an Erosion and Sediment Control (ESC) Plan specific for this development and for implementation during and after construction in accordance with the City of Edmonton ESC Guidelines and Field Manual;
6. that the owner submits detailed engineering drawings and technical studies in accordance with the City of Edmonton Design and Construction Standards and to the satisfaction of the City Departments and affected utility agencies;
7. that the Complete Streets cross section along 15 Avenue SW be approved prior to the submission of engineer drawings, to the satisfaction of Subdivision and Development Coordination, as shown on the "Conditions of Approval" map, Enclosure I;
8. that the owner constructs a temporary 6 m gravel surface roadway connection to the satisfaction of Subdivision and Development Coordination, as shown on the "Conditions of Approval" map, Enclosure I. This roadway will be required prior to Construction Completion Certificate (CCC) for roads (or when required by Subdivision and Development Coordination);
9. that the owner provides accommodations for temporary major drainage to the satisfaction of Subdivision and Development Coordination, as shown on the "Conditions of Approval" map, Enclosure II;
10. that the owner constructs underground utilities including sanitary and storm sewer main extensions, to the satisfaction of Subdivision and Development Coordination, as shown on the "Conditions of Approval" map, Enclosure II; and
11. that the owner is responsible for the landscape design and construction within the, road rights of way to the satisfaction of City Departments and affected utility agencies.

Enclosure I and Enclosure II are maps of the subdivision identifying major conditions of this approval.

Municipal Reserve for the NE 22-51-25-W4M was addressed by Deferred Reserve Caveat (DRC) with LDA13-0490. The DRC will carry forward on the remainder of the title.

Please be advised that the approval is valid for one (1) year from the date on which the subdivision approval is given to the application. An extension beyond that time may be granted by the City of Edmonton. Also be advised that an appeal may be lodged in accordance to Section 678 of the Municipal Government Act with the Subdivision and Development Appeal Board, 10019 – 103 Avenue NW, Edmonton Alberta, T5J 0G9, within 14 days from the date of the receipt of this decision. The date of receipt of the decision is deemed to be seven (7) days from the date the decision is mailed.

If you have further questions, please contact Marco Beraldo at marco.beraldo@edmonton.ca or 780-496-6092.

Regards,







Blair McDowell
Subdivision Authority
BM/mb/Posse #270276932-001
Enclosures

SUBDIVISION CONDITIONS OF APPROVAL MAP

May 10, 2018

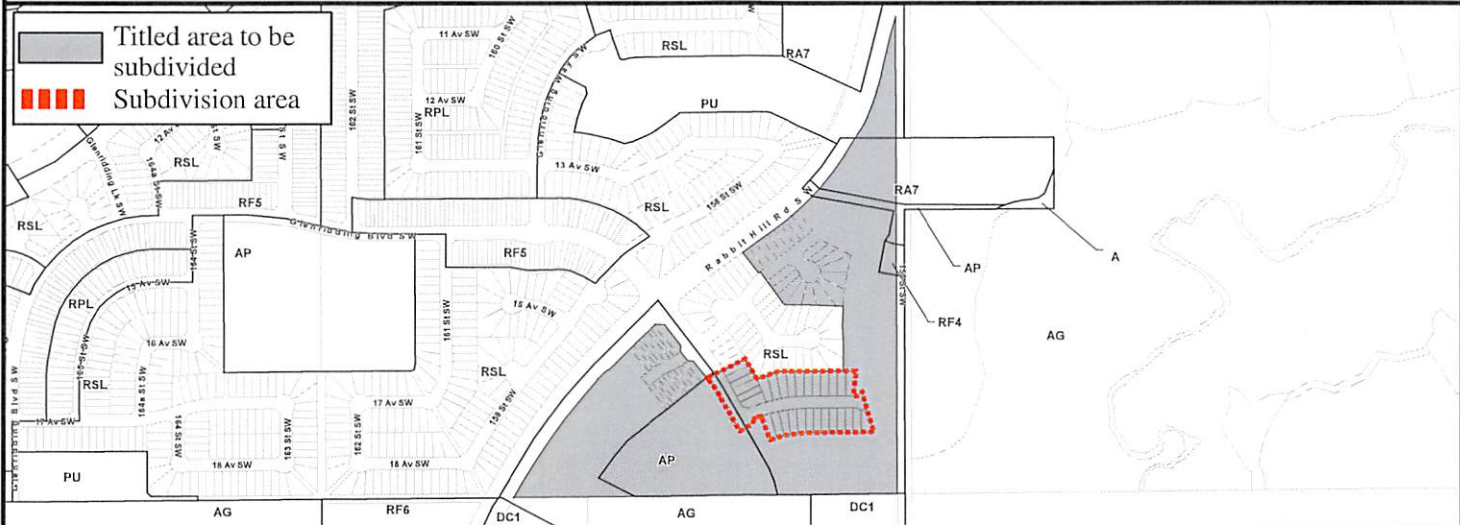
LDA 17-0721

-  Limit of proposed subdivision
-  Amend subdivision boundary

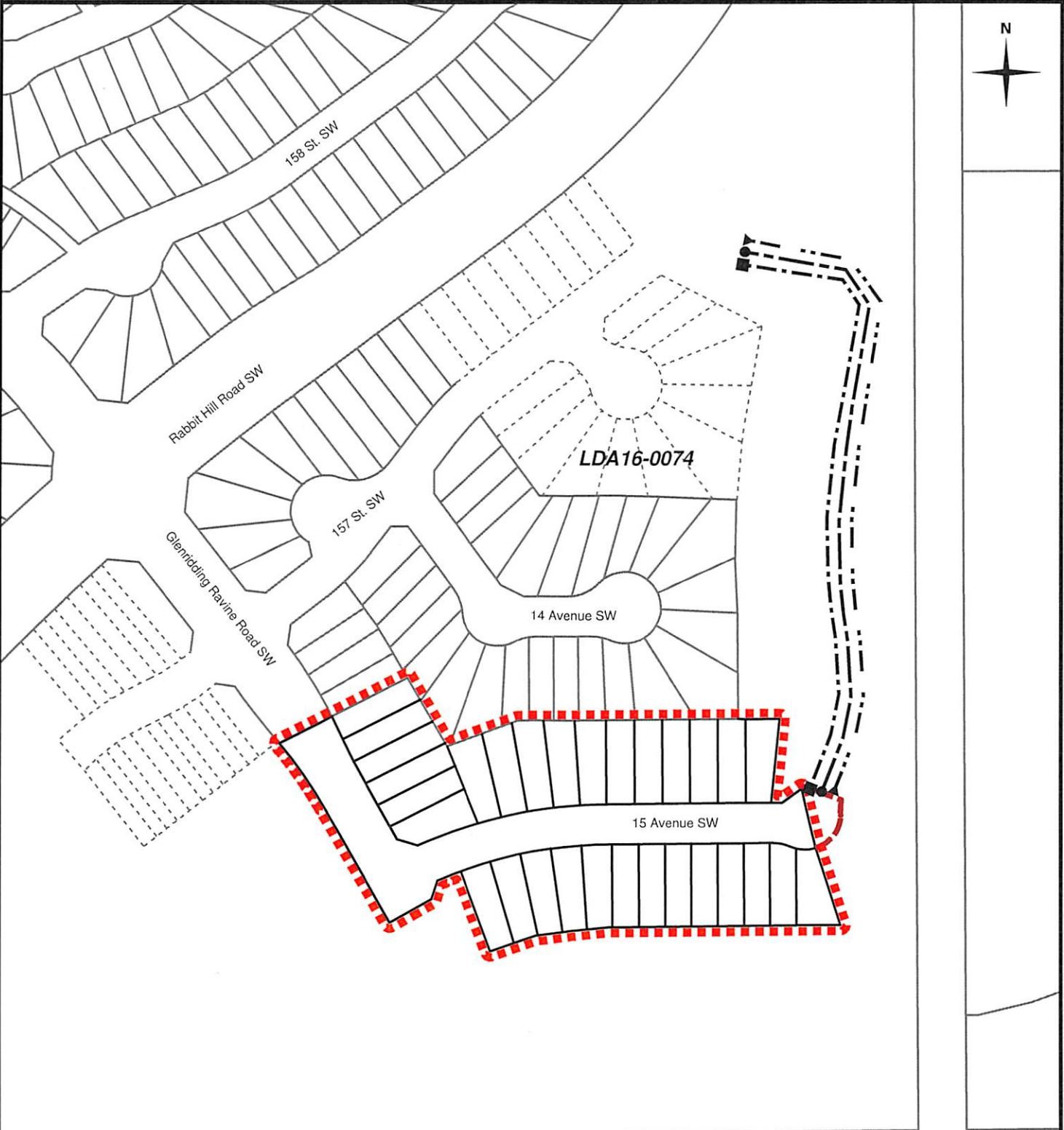
-  Temporary 6 m roadway
-  Construct to an approved Complete Streets cross section



NOTE: All roads shown on this map are within the SW quadrant



-  Limit of proposed subdivision
-  Amend subdivision boundary
-  Sanitary sewer extension
-  Major drainage infrastructure
-  Storm sewer extension



NOTE: All roads shown on this map are within the SW quadrant



May 10, 2018

File No. LDA14-0444

Stantec Consulting Ltd.
10160 112 Street NW
Edmonton AB T5K 1P2

ATTENTION: Yolanda Lew

RE: REVISION of conditionally approved tentative plan of subdivision to create 118 single detached residential lots, one (1) future Municipal Reserve lot and one (1) Municipal Reserve lot, from Lot 1, Block 1, Plan 092 6167, and the NW 36-52-26-W4M located north of 95A Avenue NW and east of 231 Street NW; **SECORD**

The application has been revised to add an additional phase, resulting in a total of three. A rephrasing was approved on April 8, 2016, and relotting changes were approved on January 4, 2018.

I The Subdivision by Plan is APPROVED on May 10, 2018, subject to the following conditions:

1. that the owner dedicate Municipal Reserve (MR) as a 1.61 ha lot pursuant to Section 666 of the Municipal Government Act as shown on the "Conditions of Approval" map, Enclosure I;
2. that the owner enter into a Servicing Agreement with the City of Edmonton pursuant to Section 655 of the Municipal Government Act;
3. that the owner prepare the necessary plans and documentation to grant new or carry forward existing easements and restrictive covenants in favour of the City of Edmonton, EPCOR Distribution & Transmission Inc., EPCOR Water Services Inc., and EPCOR Drainage Services, as required by the aforementioned agencies or shown on the engineering drawings that are deemed to be part of the Servicing Agreement;
4. that the owner register temporary public access easements for a 6 m temporary roadway, as shown on the "Conditions of Approval" map, Enclosure I;
5. that the approved subdivision LDA14-0456 (Phases 2 through 9) be registered prior to or concurrent with this application, for the logical extension of watermain connections;
6. that the owner be permitted to register this plan of subdivision in phases in sequential order, at the discretion of the Chief Subdivision Officer, as shown on the "Conditions of Approval" map, Enclosure I;
7. that the owner register a berm and fence restrictive covenant and easement in favour of the City of Edmonton against the lots backing onto 231 Street NW, as shown on the "Conditions of Approval" map, Enclosure I;

8. that the owner register a disturbed soil restrictive covenant in favour of EPCOR Drainage Services, against the lots flanking the walkway, as shown on the "Conditions of Approval" map, Enclosure I; and
9. that the owner pay all outstanding property taxes prior to the endorsement of the plan of survey.

II That the Servicing Agreement required in Clause I (2) contain, among other things, the following:

1. that the owner pay all servicing costs, assessments, roadway modification costs (including but not limited to sidewalk, shared use path and/or transit infrastructure), construction costs and inspection costs required by this subdivision;
2. that the owner pay all costs specified in the Servicing Agreement prior to endorsement of the plan of survey;
3. that the owner pay the Drainage Assessments applicable to this subdivision;
4. that the owner pay the Arterial Roadway Assessments applicable to this subdivision;
5. that the owner submits an Erosion and Sediment Control (ESC) Plan specific for this development and for implementation during and after construction in accordance with the City of Edmonton ESC Guidelines and Field Manual;
6. that the owner submits detailed engineering drawings and technical studies in accordance with the City of Edmonton Design and Construction Standards and to the satisfaction of the City Departments and affected utility agencies;
7. that the owner provides full site servicing for the MR lot including 3-phase power, water, sanitary and storm services, to the satisfaction of all affected Departments and agencies;
8. that the owner constructs a 3 m hard surface shared use path with "Shared Use" signage, lighting, and bollards, within the walkway and MR lot, to the satisfaction of Subdivision and Development Coordination, as shown on the "Conditions of Approval" map, Enclosure I;
9. that the owner constructs 1.5 m concrete sidewalks with lighting and bollards, within the walkways, with connections to adjacent paths, to the satisfaction of Subdivision and Development Coordination, as shown on the "Conditions of Approval" map, Enclosure I;
10. that the owner provide a zebra marked crosswalk with curb ramps and pedestrian signage, to the satisfaction of Subdivision and Development Coordination, as shown on the "Conditions of Approval" map, Enclosure I;
11. that the owner constructs a temporary 6 m gravel surface roadway connection, to the satisfaction of Subdivision and Development Coordination, as shown on the "Conditions of Approval" map, Enclosure I. This roadway will be required prior to Construction Completion Certificate (CCC) for roads (or when required by Subdivision and Development Coordination);
12. that the owner is responsible for the disposal of any stormwater flow generated from the proposed development, at their own cost, until such time that the downstream permanent

system is completed and operational to the satisfaction of Subdivision and Development Coordination;

13. that a CCC for storm sewers will not be issued until such time as the Lewis Farms Storm Outfall is completed and operational to the satisfaction of Subdivision and Development Coordination;
14. that the owner construct a 1 m berm centered on property line and 1.8 m noise attenuation fence contained wholly within private property, in conformance with the submitted noise study, for all lots backing onto 231 Street NW, to the satisfaction of Subdivision and Development Coordination, as shown on the "Conditions of Approval" map, Enclosure I. The noise attenuation fence must wrap and extend to the limit of the rear setback of the lots adjacent to the walkway;
15. that the owner construct all fences wholly on privately-owned lands, to the satisfaction of Subdivision and Development Coordination, as shown on the "Conditions of Approval" map, Enclosure I; and
16. that the owner is responsible for the landscape design and construction within the Reserve lot, future Reserve Lot, road rights of way, and walkways, to the satisfaction of City Departments and affected utility agencies.

Enclosure I is a map of the subdivision identifying major conditions of this approval.

The Deferred Reserve Caveat for Municipal Reserve for the NW 36-52-26-W4M will be discharged in full with the dedication of the 1.61 ha portion of the school/park site. The City of Edmonton will purchase the remaining 0.72 ha of land to complete the assembly of the south half of the school/park site.

Please be advised that the approval is valid for one (1) year from the date on which the subdivision approval is given to the application. An extension beyond that time may be granted by the City of Edmonton.

Please be advised that an appeal may be lodged in accordance to Section 678 of the Municipal Government Act with the Subdivision and Development Appeal Board, 10019 – 103 Avenue NW, Edmonton Alberta, T5J 0G9, within 14 days from the date of the receipt of this decision. The date of receipt of the decision is deemed to be seven (7) days from the date the decision is mailed.

If you have further questions, please contact Kristen Rutherford at kristen.rutherford@edmonton.ca or 780-442-5047.

Regards,

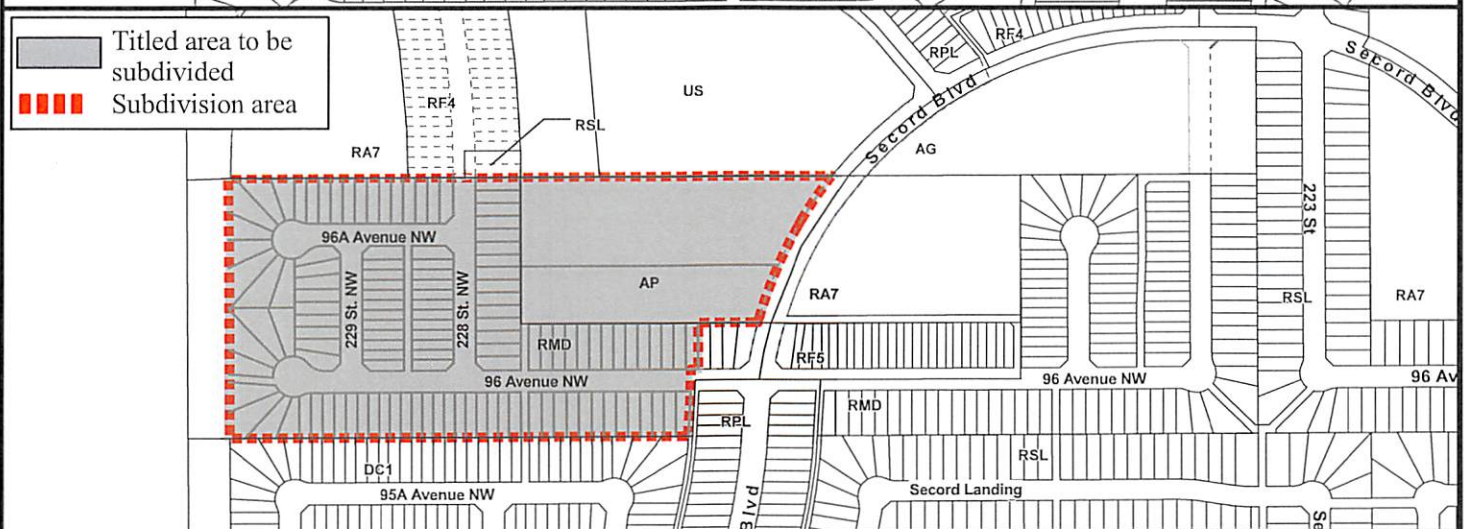
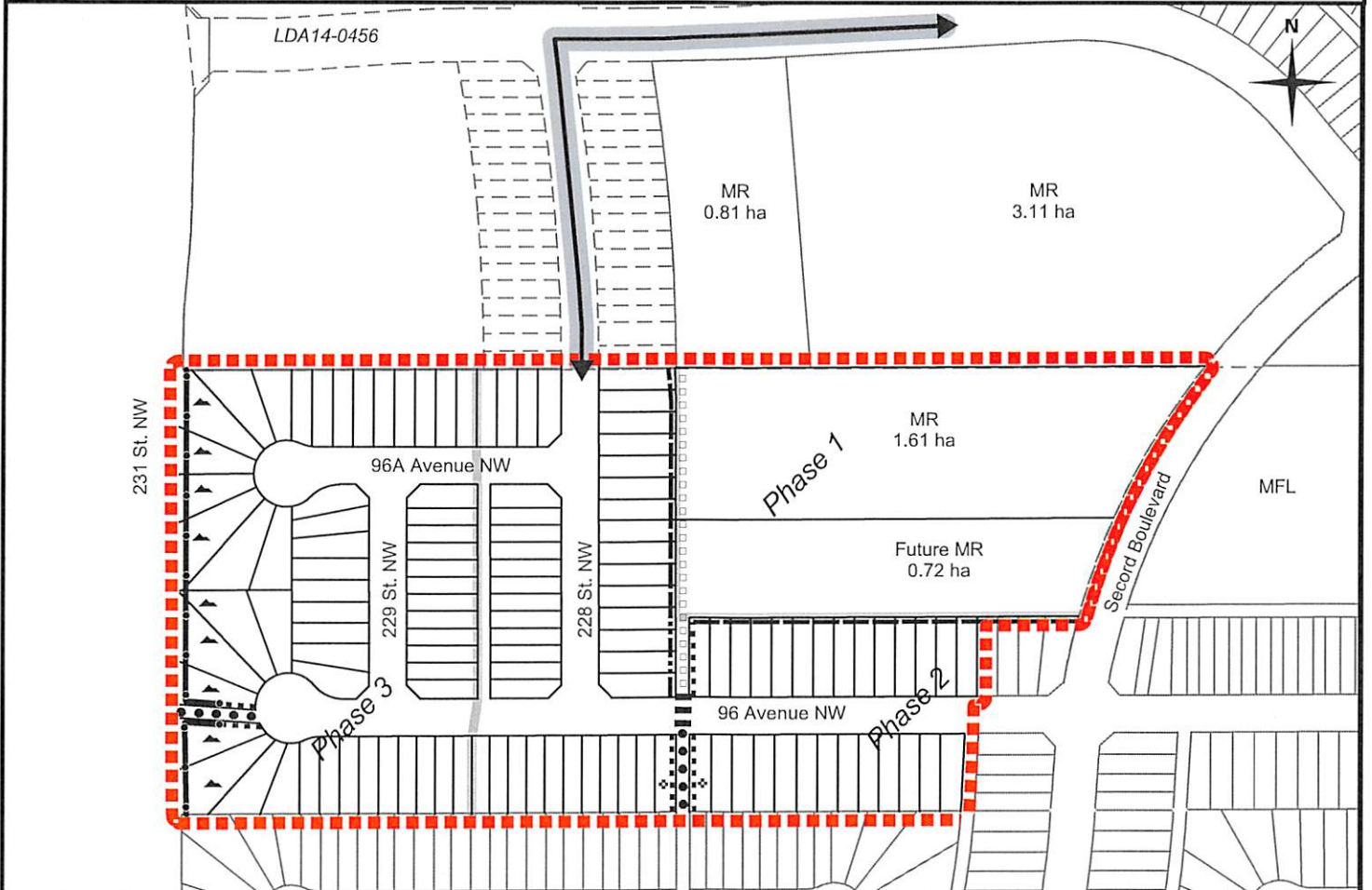


Blair McDowell
Subdivision Authority

BM/kr/Posse #154521474-001

Enclosure

- Limit of proposed subdivision
- 1.8 m uniform screen fence as per Zoning Bylaw
- 1.8 m uniform fence
- 1.8 m uniform screen fence
- Berm and noise attenuation fence
- Phasing Line
- Restrictive covenant re: disturbed soil
- 1.5 m concrete sidewalk
- 3 m hard surface shared use path
- Zebra marked crosswalk
- Restrictive covenant re: Berm and Fence
- Temporary 6m roadway
- Register easement





May 10, 2018

File No. LDA17-0130

IBI Group Inc.
300-10830 Jasper Avenue NW
Edmonton AB T5J 2B3

ATTENTION: Scott Carnall

RE: REVISION of conditionally approved tentative plan of subdivision to create 31 single detached residential lots and 32 semi-detached residential lots from the SW 19-52-25-W4M located north of 62 Avenue NW and east of Winterburn Road NW; **GRANVILLE**

The application has revised the July 6, 2017 approval by adding two (2) semi-detached lots adjacent to the Gilbert Place NW cul-de-sac.

I The Subdivision by Plan is APPROVED on May 10, 2018, subject to the following conditions:

1. that the owner enter into a Servicing Agreement with the City of Edmonton pursuant to Section 655 of the Municipal Government Act;
2. that the owner prepare the necessary plans and documentation to grant new or carry forward existing easements and restrictive covenants in favour of the City of Edmonton, EPCOR Distribution & Transmission Inc., EPCOR Water Services Inc., and EPCOR Drainage Services, as required by the aforementioned agencies or shown on the engineering drawings that are deemed to be part of the Servicing Agreement;
3. that the owner register a berm and fence restrictive covenant and easement in favour of the City of Edmonton against the lots flanking Winterburn Road NW, as shown on the "Conditions of Approval" map, Enclosure I; and
4. that the owner pay all outstanding property taxes prior to the endorsement of the plan of survey.

II That the Servicing Agreement required in Clause I (1) contain, among other things, the following:

1. that the owner pay all servicing costs, assessments, roadway modification costs (including but not limited to sidewalk, shared use path and/or transit infrastructure), construction costs and inspection costs required by this subdivision;
2. that the owner pay all costs specified in the Servicing Agreement prior to endorsement of the plan of survey;
3. that the owner pay the Drainage Assessments applicable to this subdivision;

4. that the owner pay the Arterial Roadway Assessments applicable to this subdivision;
5. that the owner submits an Erosion and Sediment Control (ESC) Plan specific for this development and for implementation during and after construction in accordance with the City of Edmonton ESC Guidelines and Field Manual;
6. that the owner submits detailed engineering drawings and technical studies in accordance with the City of Edmonton Design and Construction Standards and to the satisfaction of the City Departments and affected utility agencies;
7. that the owner constructs a temporary 12 m radius gravel surface turnaround with bollards or mini-barriers to the satisfaction of Subdivision and Development Coordination, as shown on the "Conditions of Approval" map, Enclosure I. This turnaround will be required prior to Construction Completion Certificate (CCC) for roads (or when required by Subdivision and Development Coordination);
8. that the owner constructs a temporary 4 m gravel surface emergency access with T-bollards, to the satisfaction of Subdivision and Development Coordination as shown on the "Conditions of Approval" map, Enclosure II. This roadway will be required prior to CCC for roads (or when required by Subdivision and Development Coordination);
9. that the owner constructs a 1.5 m concrete sidewalk with lighting and bollards, within the walkway, to the satisfaction of Subdivision and Development Coordination, as shown on the "Conditions of Approval" map, Enclosure I;
10. that the owner construct a 1.8 m noise attenuation fence contained wholly within private property, in conformance with the submitted noise study, for all lots flanking Winterburn Road NW, to the satisfaction of Subdivision and Development Coordination, as shown on the "Conditions of Approval" map, Enclosure I;
11. that the owner install bollards to the satisfaction of Subdivision and Development Coordination, as shown on the "Conditions of Approval" map, Enclosure I;
12. that the owner construct all fences wholly on privately-owned lands, to the satisfaction of Subdivision and Development Coordination, as shown on the "Conditions of Approval" map, Enclosure I; and
13. that the owner is responsible for the landscape design and construction within the road rights of way and walkway to the satisfaction of City Departments and affected utility agencies.

Enclosures I and II are maps of the subdivision identifying major conditions of this approval.

Municipal Reserve for the SW 19-52-25-W4M was addressed by dedication and Deferred Reserve Caveat (DRC) with LDA14-0374. The DRC will carry forward on the remainder of the title.

Please be advised that the approval is valid for one (1) year from the date on which the subdivision approval is given to the application. An extension beyond that time may be granted by the City of Edmonton.

Please be advised that an appeal may be lodged in accordance to Section 678 of the Municipal Government Act with the Subdivision and Development Appeal Board, 10019 – 103 Avenue NW, Edmonton Alberta, T5J 0G9, within 14 days from the date of the receipt of this decision. The date of receipt of the decision is deemed to be seven (7) days from the date the decision is mailed.

If you have further questions, please contact Gilbert Quashie-Sam at gilbert.quashie-sam@edmonton.ca or 780-496-6295.

Regards,



Blair McDowell
Subdivision Authority

BM/gq/Posse #242052355-001

Enclosure(s)

SUBDIVISION CONDITIONS OF APPROVAL MAP

May 10 , 2018

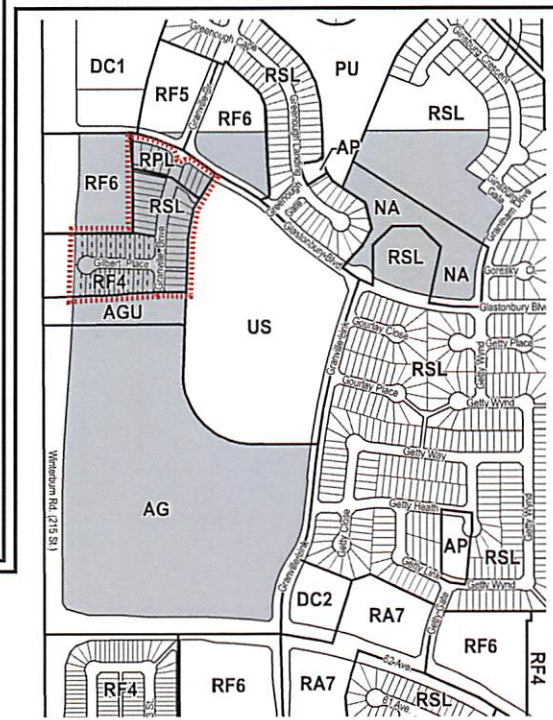
LDA17-0130

-
- Limit of proposed subdivision
- 1.8 m uniform screen fence as per Zoning Bylaw
- Noise attenuation fence
- 1.5 m concrete sidewalk
- Bollards
- Restrictive covenant re: Berm and Fence
- Temporary 12 m radius turnaround



NOTE: All roads shown on this map are within the NW quadrant

- Titled area to be subdivided
- Subdivision area

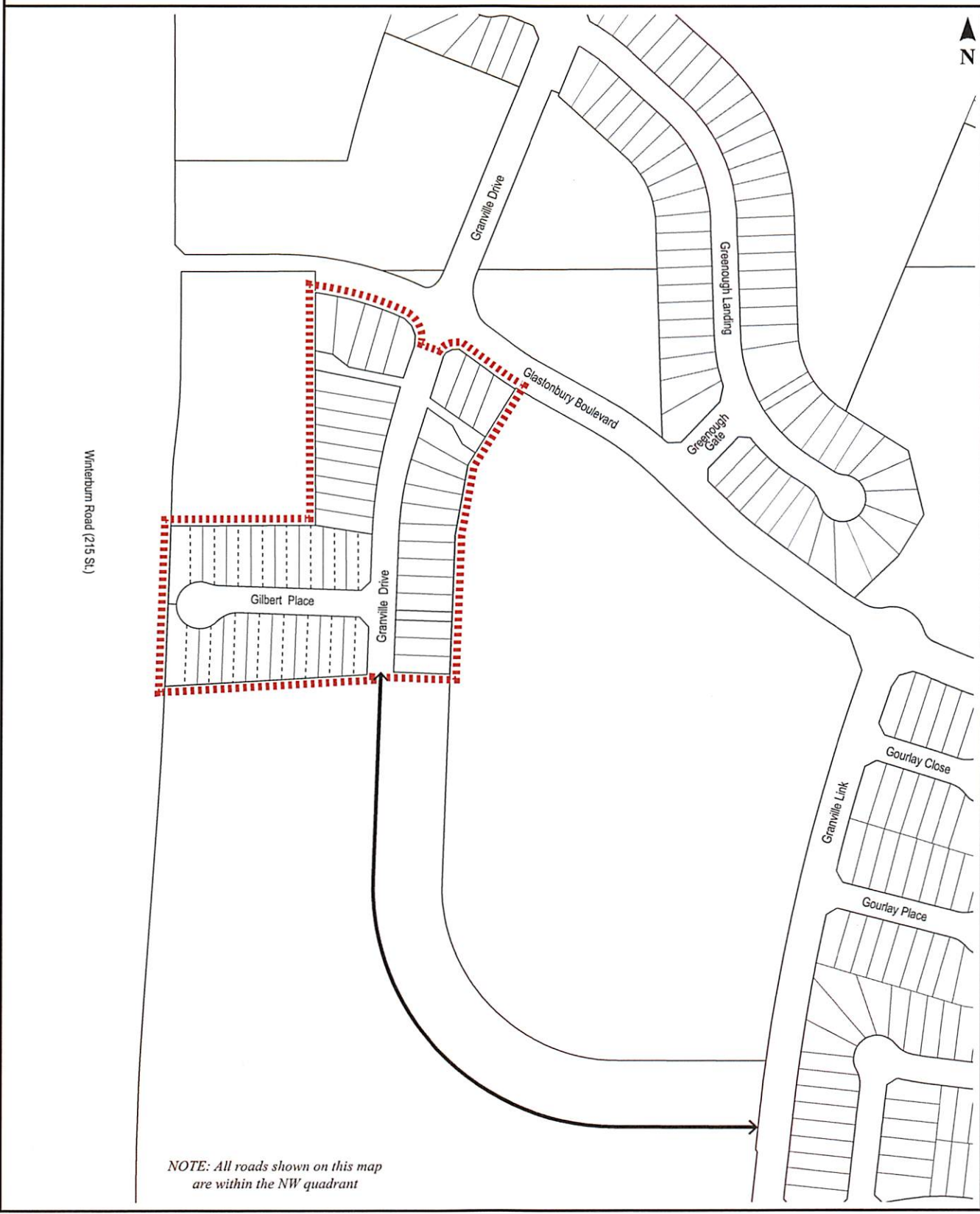


SUBDIVISION CONDITIONS OF APPROVAL MAP

May 10, 2018

LDA17-0130

- Limit of proposed subdivision
- Temporary 4 m emergency access



NOTE: All roads shown on this map are within the NW quadrant



May 10, 2018

File No. LDA17-0498

Qualico Communities
3203 93 Street NW
Edmonton, AB T6N 0B2

ATTENTION: Reanna Feniak

RE: REVISION of conditionally approved tentative plan of subdivision to create 31 single detached residential lots, one (1) Public Utility lot and one (1) Municipal Reserve lot from the SE 31-51-23-W4M located south of 16 Avenue NW and west of 17 Street NW; **LAUREL**

This application revises the March 8, 2018 conditional approval by reducing the number of single detached residential lots from 32 to 31. The application also adjusts lot depths and the boundary of the proposed Municipal Reserve (MR) lot. The March 8, 2018 conditional approval was a revision to the December 7, 2017 conditional approval. The March 8, 2018 conditional approval revised the number of single detached residential lots from 36 to 32 and adjusted the subdivision boundary in the northeast corner of the subdivision.

I The Subdivision by Plan is APPROVED on May 10, 2018 subject to the following conditions:

1. that the owner dedicate MR as a 2.39 ha lot pursuant to Section 666 of the Municipal Government Act as shown on the "Conditions of Approval" map, Enclosure I;
2. that the owner enter into a Servicing Agreement with the City of Edmonton pursuant to Section 655 of the Municipal Government Act;
3. that the owner prepare the necessary plans and documentation to grant new or carry forward existing easements and restrictive covenants in favour of the City of Edmonton, EPCOR Distribution & Transmission Inc., EPCOR Water Services Inc., and EPCOR Drainage Services, as required by the aforementioned agencies or shown on the engineering drawings that are deemed to be part of the Servicing Agreement; and
4. that the owner pay all outstanding property taxes prior to the endorsement of the plan of survey.

II That the Servicing Agreement required in Clause I (2) contain, among other things, the following:

1. that the owner pay all servicing costs, assessments, roadway modification costs (including but not limited to sidewalk, shared use path and/or transit infrastructure), construction costs and inspection costs required by this subdivision;
2. that the owner pay all costs specified in the Servicing Agreement prior to endorsement of the plan of survey;
3. that the owner pay the Drainage Assessments applicable to this subdivision;
4. that the owner pay the Arterial Roadway Assessments applicable to this subdivision;

5. that the owner submits an Erosion and Sediment Control (ESC) Plan specific for this development and for implementation during and after construction in accordance with the City of Edmonton ESC Guidelines and Field Manual;
6. that the owner submits detailed engineering drawings and technical studies in accordance with the City of Edmonton Design and Construction Standards and to the satisfaction of the City Departments and affected utility agencies;
7. that the owner constructs a temporary 4 m gravel surface emergency access with T-bollards, to the satisfaction of Subdivision and Development Coordination as shown on the "Conditions of Approval" map, Enclosure I. This roadway will be required prior to Construction Completion Certificate (CCC) for roads (or when required by Subdivision and Development Coordination);
8. that the owner constructs storm sewer main extensions, to the satisfaction of Subdivision and Development Coordination, as shown on the "Conditions of Approval" map, Enclosure I;
9. that the owner construct all fences wholly on privately-owned land and/or MR lots, to the satisfaction of Subdivision and Development Coordination, as shown on the "Conditions of Approval" map, Enclosure I; and
10. that the owner is responsible for the landscape design and construction within the Public Utility lot and the Reserve lot to the satisfaction of City Departments and affected utility agencies.

Enclosure I is a map of the subdivision identifying major conditions of this approval.

Subsequent to MR dedication the existing Deferred Reserve Caveat (DRC) for the SE of 31-51-23-W4M will be reduced accordingly, with the balance to carry forward on the remainder of the title.

Please be advised that the approval is valid for one (1) year from the date on which the subdivision approval is given to the application. An extension beyond that time may be granted by the City of Edmonton.

Please be advised that an appeal may be lodged in accordance to Section 678 of the Municipal Government Act with the Subdivision and Development Appeal Board, 10019 – 103 Avenue NW, Edmonton Alberta, T5J 0G9, within 14 days from the date of the receipt of this decision. The date of receipt of the decision is deemed to be seven (7) days from the date the decision is mailed.

If you have further questions, please contact Gilbert Quashie-Sam at gilbert.quashie-sam@edmonton.ca or 780-496-6295.

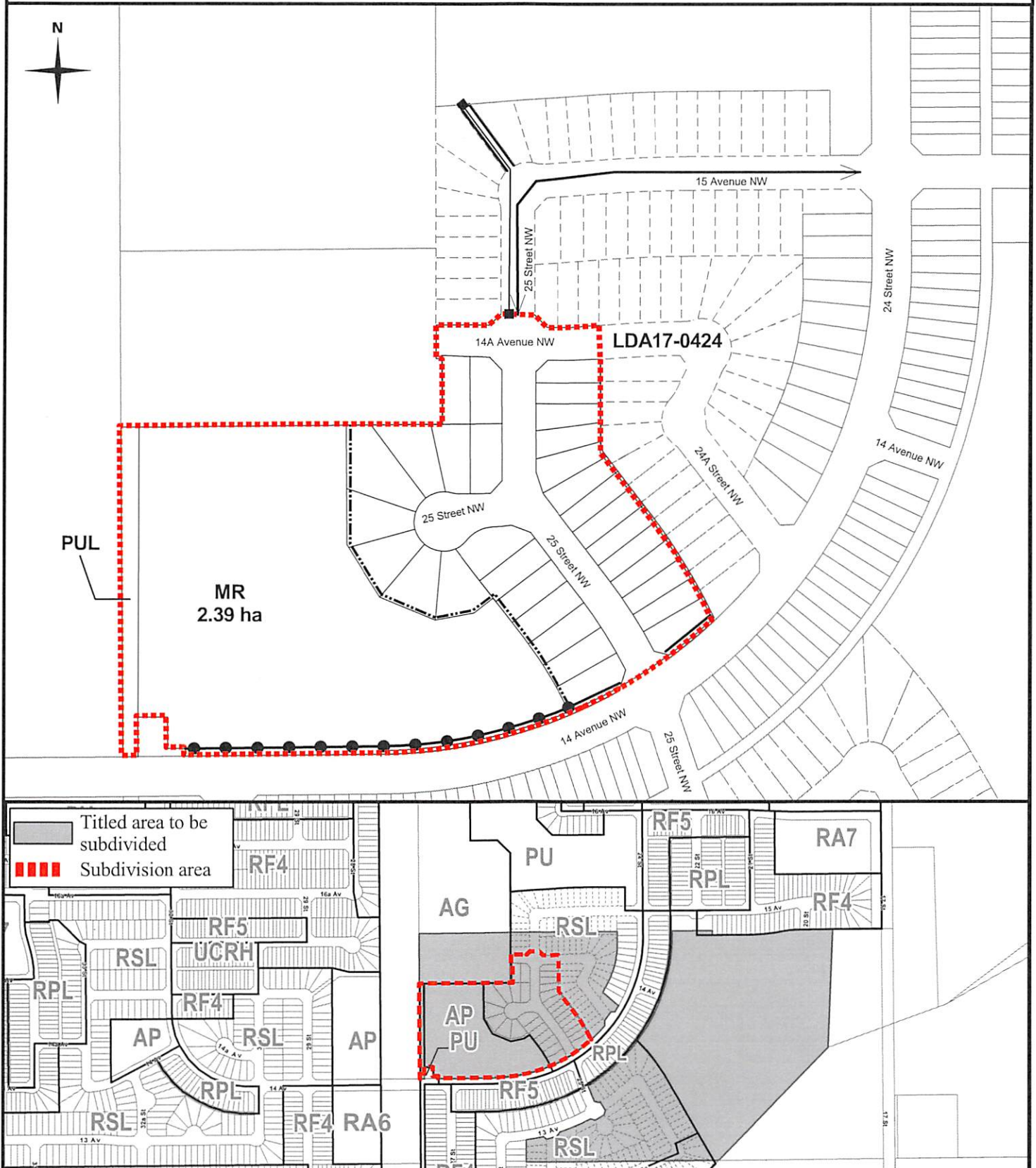
Regards,



Blair McDowell
Subdivision Authority

BM/gq/Posse #261004418-001
Enclosure

- Limit of proposed subdivision
- 1.8 m uniform screen fence as per Zoning Bylaw
- Storm sewer extension
- 1.8 m uniform fence
- Temporary 4 m emergency access
- Post and rail fence





Subdivision Authority

7th Floor, Edmonton Tower
10111 – 104 Avenue NW
Edmonton, Alberta T5J 0J4

May 10, 2018

File No. LDA18-0013

Northland Surveys
100 - 18103 105 Avenue NW
Edmonton, AB T5S 2L5

ATTENTION: Chad Finner

RE: Tentative plan of subdivision to create separate titles for a semi-detached dwelling on Lot 21, Block 53, Plan 2950 HW located north of 105 Avenue NW and west of 83 Street NW; **FOREST HEIGHTS**

The Subdivision by Plan is APPROVED on May 10, 2018, subject to the following conditions:

1. that the owner make satisfactory arrangements with EPCOR Water Services Inc. and EPCOR Drainage Services for the provision of separate services (water and sanitary) to the proposed lots; and
2. that the owner pay all outstanding property taxes prior to the endorsement of the plan of survey.

Enclosure I is an attachment of the major advisements throughout the subdivision process. Enclosure II is a map of the subdivision and identifies major conditions and advisements of this approval.

Please be advised that the approval is valid for one (1) year from the date on which the subdivision approval is given to the application. An extension beyond that time may be granted by the City of Edmonton.

Please be advised that an appeal may be lodged in accordance to Section 678 of the Municipal Government Act with the Subdivision and Development Appeal Board, 10019 – 103 Avenue NW, Edmonton Alberta, T5J 0G9, within 14 days from the date of the receipt of this decision. The date of receipt of the decision is deemed to be seven (7) days from the date the decision is mailed.

If you have further questions, please contact Gilbert Quashie-Sam at gilbert.quashie-sam@edmonton.ca or 780-496-6295.

Regards,

A handwritten signature in blue ink, appearing to read 'Blair McDowell', is written over a light blue circular stamp.

Blair McDowell
Subdivision Authority

BM/gq/Posse #265642829-001
Enclosure(s)

Please be advised of the following:

Next Steps for Subdivision Approval

- The next step in the subdivision process is to have a legal instrument prepared (ie. Plan of Survey) in order to register the approved subdivision. The legal instrument is then forwarded to the City for endorsement along with the endorsement fee (\$662.00 - 2018 Fees Schedule) and subsequently released to the applicant for registration at the Land Titles Office.

Transportation

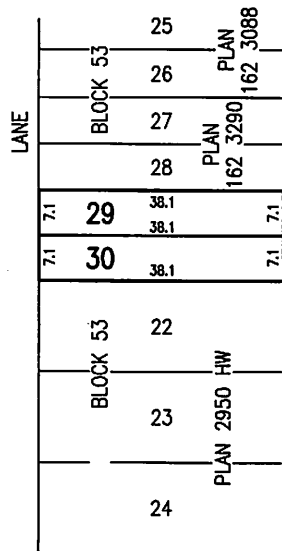
- There are existing boulevard trees adjacent to the site on 83 Street NW that must be protected during construction. For information about tree protection please refer to the City of Edmonton's web site (Trees and Construction).

Building / Site

- The owner shall ensure that any change in property boundaries does not cause any structures on site to become non-compliant with the Safety Codes Act and Alberta Building Code. Permits may be required for such changes. Please contact 311 for more information.

Servicing

- The owner is required to make satisfactory arrangements for, and pay all costs associated with separate servicing to each lot, as well as the modification, relocation and/or removal of existing services. For further information, please contact: EPCOR Distribution & Transmission Inc. (780-412-4000), TELUS Communications (Edmonton) Inc. (Real Estate Division [Rights of Way] 780-508-2456), ATCO Gas (780-424-5222) and EPCOR Drainage Services (water and sewer servicing 780-496-5444).
- There is a deficiency in on-street hydrant spacing adjacent to the property. The applicant/owner is advised to review on-site fire protection requirements to ensure adequate coverage (contact EPCOR Water at 780-412-3955).
- If power service crosses the proposed property line the owner may be required to provide a blanket easement in favour of EPCOR Distribution & Transmission Inc. If required, said easement shall be registered prior to or concurrent with the final plan of survey (contact EPCOR Land Administration Group at 780-412-3252).

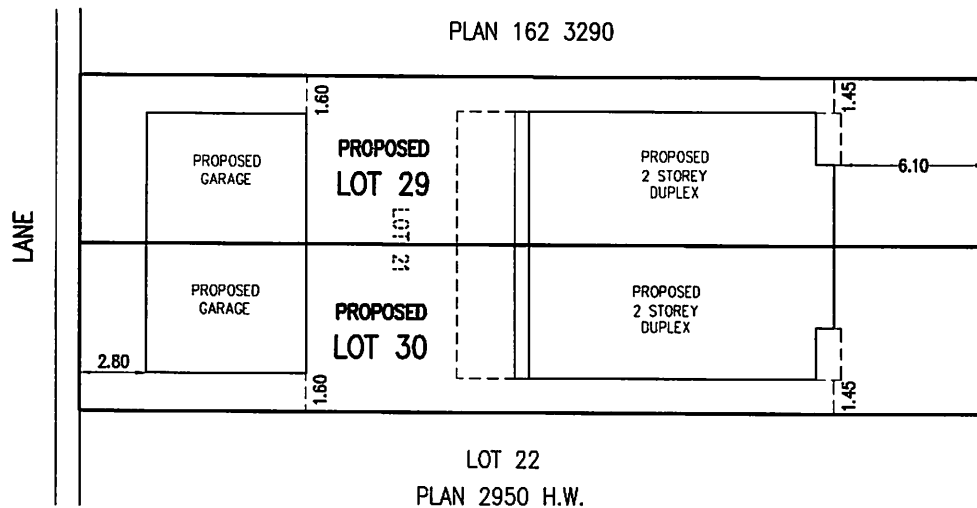


PROPOSED SUBDIVISION PLAN
NOT TO SCALE

83 STREET

105 AVENUE

PROPOSED SITE PLAN
SCALE 1:200



83 STREET

FOREST HEIGHTS TENTATIVE PLAN

SHOWING A

PROPOSED SUBDIVISION

OF

**LOT 21 BLOCK 53 PLAN 2950 HW
EDMONTON ALBERTA**

SCALE 1:200

LEGEND:

1. DIMENSIONS SHOWN ARE IN METRES AND DECIMALS THEREOF.
2. THE AREA PROPOSED TO BE BOUNDED BY THIS DEVELOPMENT SHOWN THUS — — — — — AND CONTAINS: 0.054 Hectares



**NORTHLAND
SURVEYS**

LAND INFORMATION

FILE: 2435PROP.DWG

JANUARY 22, 2018



Subdivision Authority

7th Floor, Edmonton Tower
10111 – 104 Avenue NW
Edmonton, Alberta T5J 0J4

May 10, 2018

File No. LDA18-0048

Pals Geomatics Corp.
10704 176 Street NW
Edmonton, AB T5S 1G7

ATTENTION: Ryan Smith

RE: Tentative plan of subdivision to create one (1) additional single detached residential lot from Lot 6, Block 13, Plan 239 HW, located north of 57 Avenue NW and west of 110 Street NW;
PLEASANTVIEW

The Subdivision by Plan is APPROVED on May 10, 2018, subject to the following conditions:

1. that the owner obtain a permit to demolish the existing dwelling and garage prior to endorsement of the final plan. Demolition permits can be obtained from Development Services located on the 2nd floor of Edmonton Tower at 10111 - 104 Avenue NW; and
2. that the owner pay all outstanding property taxes prior to the endorsement of the plan of survey.

Enclosure I is an attachment of the major advisements throughout the subdivision process. Enclosure II is a map of the subdivision and identifies major conditions and advisements of this approval.

Please be advised that the approval is valid for one (1) year from the date on which the subdivision approval is given to the application. An extension beyond that time may be granted by the City of Edmonton.

Please be advised that an appeal may be lodged in accordance to Section 678 of the Municipal Government Act with the Subdivision and Development Appeal Board, 10019 – 103 Avenue NW, Edmonton Alberta, T5J 0G9, within 14 days from the date of the receipt of this decision. The date of receipt of the decision is deemed to be seven (7) days from the date the decision is mailed.

If you have further questions, please contact Steven Ketz at steven.ketza@edmonton.ca or 780-944-0250.

Regards,

Blair McDowell
Subdivision Authority

BM/sk/Posse #272416704-001
Enclosure(s)

Please be advised of the following:

Next Steps for Subdivision Approval

- The next step in the subdivision process is to have a legal instrument prepared (ie. Plan of Survey) in order to register the approved subdivision. The legal instrument is then forwarded to the City for endorsement along with the endorsement fee (\$662.00 - 2018 Fees Schedule) and subsequently released to the applicant for registration at the Land Titles Office.

Transportation

- Upon submission of a development permit, the owner/applicant will be required to ensure that the existing access meets current City of Edmonton standards and access upgrading may be required.
- Access will not be permitted to 111 Street NW as it is an arterial roadway. Access will be limited to 110 Street NW only.
- There are existing boulevard trees adjacent to the site on 110 Street NW that must be protected during construction. The minimum clearances from the trees to the future access for Lot 6A must be met. For information about tree protection please refer to the City of Edmonton's web site (Trees and Construction).

Building / Site

- The owner shall ensure that any change in property boundaries does not cause any structures on site to become non-compliant with the Safety Codes Act and Alberta Building Code. Permits may be required for such changes. Please contact 311 for more information.

Servicing

- The owner is required to make satisfactory arrangements for, and pay all costs associated with separate servicing to each lot, as well as the modification, relocation and/or removal of existing services. For further information, please contact: EPCOR Distribution & Transmission Inc. (780-412-4000), TELUS Communications (Edmonton) Inc. (Real Estate Division [Rights of Way] 780-508-2456), ATCO Gas (780-424-5222) and EPCOR Drainage Services (water and sewer servicing 780-496-5444).
- The existing services (water and sanitary) enter the proposed subdivision approximately 9.3 m south of the north property line of Lot 6 off 110 Street NW. As per the EPCOR Drainage Services Bylaw and the EPCOR Water Services and Wastewater Treatment Bylaw, these services cannot cross the proposed property line.
- EPCOR Water records indicate the material of the private portion of the existing water service lines may be camelloy. This material contains a high level of lead. We recommend that the private portion of the water services be investigated and replaced if it is camelloy. Please contact EPCOR Water Services at leadprogram@epcor.com or 780-412-6858 regarding the potential impact of lead or camelloy services on water quality.
- There is a deficiency in on-street hydrant spacing adjacent to the property. The applicant/owner is advised to review on-site fire protection requirements to ensure adequate coverage (contact EPCOR Water at 780-412-3955).
- There is an existing power pole that will interfere with access to the proposed Lot 6A. Subdivision Planning highly recommends that the applicant/owner initiate the relocation of the

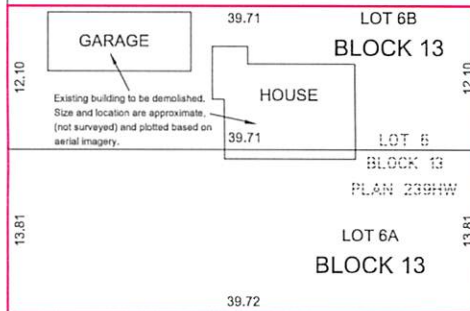
power pole with EPCOR Distribution & Transmission as soon as possible as this pole will inhibit access to the site and will result in a delay with the issuance of the Development Permit. Contact Andy Balding (780-412-3520) of EPCOR Distribution & Transmission for more information.

- If power service crosses the proposed property line the owner may be required to provide a blanket easement in favour of EPCOR Distribution & Transmission Inc. If required, said easement shall be registered prior to or concurrent with the final plan of survey (contact EPCOR Land Administration Group at 780-412-3252).



LOT 8
BLOCK 13
PLAN 239HW

LOT 7
BLOCK 13
PLAN 239HW



LOT 6A
BLOCK 13
PLAN 239HW

LOT 5B
BLOCK 13
PLAN 012 5443

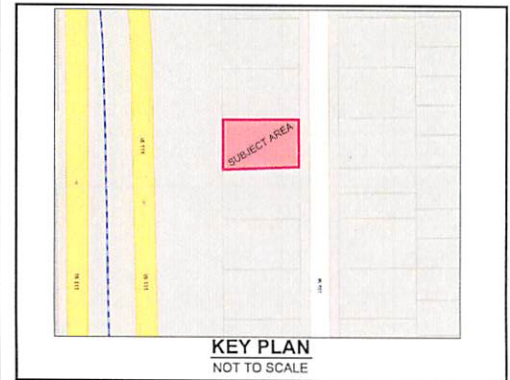
LOT 4
BLOCK 13
PLAN 239HW

110 STREET

ROCKWALL CONTRACTING LTD.

NOTES:

- ALL DISTANCES ARE SHOWN IN METRES AND DECIMALS THEREOF.
- ALL INFORMATION SHOWN ON THIS PLAN IS BOTH TENTATIVE AND PRELIMINARY, AND SUBJECT TO CHANGE BY THE 'PLAN OF SURVEY'.
- THE BOUNDARY SHOWN, EVEN IF ANNOTATED, IS SUBJECT TO CHANGE BY THE 'PLAN OF SURVEY'.
- THE ZONING OF THIS SUBJECT AREA IS R.F.1.
- PLAN TO BE SUBDIVIDED SHOWN OUTLINED THUS AND CONTAINS: 0.103 ha.



REV. NO.	DATE	ITEM	BY
2	MAR. 13 2018	ADJUST SUBDIVISION LINE	AN
1	FEB. 20, 2018	SUBDIVIDE LOT 5B, BLOCK 13, PLAN 012 5443	AN
0	JAN. 16, 2018	ORIGINAL PLAN COMPLETED	AN

REVISIONS

PLEASANTVIEW

TENTATIVE PLAN SHOWING PROPOSED

SUBDIVISION

OF

LOT 5B, BLOCK 13, PLAN 012 5443 AND
LOT 6, BLOCK 13, PLAN 239HW

WITHIN THE

N.W. 1/4 SEC. 17 - TWP. 52 - RGE. 24 - W. 4th MER.

EDMONTON - ALBERTA



Pals Geomatics Phone: (780) 455-3177 Fax: (780) 451-2047
 Email: edmonton@palsgeomatics.com
 10704-176 Street NW, Edmonton, Alberta T5S 1G7



Subdivision Authority

7th Floor, Edmonton Tower
10111 – 104 Avenue NW
Edmonton, Alberta T5J 0J4

May 10, 2018

File No. LDA18-0087

Delta Land Surveys Ltd.
9809 89 Avenue NW
Edmonton, AB T6E 2S3

ATTENTION: John Sung

RE: Tentative plan of subdivision to create one (1) additional single detached residential lot from Lot 10, Block 111, Plan 2803 AF located north of 102 Avenue NW and east of 137 Street NW;
GLENORA

The Subdivision by Plan is APPROVED on May 10, 2018, subject to the following conditions:

1. that the owner obtain a permit to demolish the existing dwelling and garage prior to endorsement of the final plan. Demolition permits can be obtained from Development Services located on the 2nd floor of Edmonton Tower at 10111 - 104 Avenue NW; and
2. that the owner pay all outstanding property taxes prior to the endorsement of the plan of survey.

Enclosure I is an attachment of the major advisements throughout the subdivision process. Enclosure II is a map of the subdivision and identifies major conditions and advisements of this approval.

Please be advised that the approval is valid for one (1) year from the date on which the subdivision approval is given to the application. An extension beyond that time may be granted by the City of Edmonton.

Please be advised that an appeal may be lodged in accordance to Section 678 of the Municipal Government Act with the Subdivision and Development Appeal Board, 10019 – 103 Avenue NW, Edmonton Alberta, T5J 0G9, within 14 days from the date of the receipt of this decision. The date of receipt of the decision is deemed to be seven (7) days from the date the decision is mailed.

If you have further questions, please contact Gilbert Quashie-Sam at gilbert.quashie-sam@edmonton.ca or 780-496-6295.

Regards,

Blair McDowell
Subdivision Authority

BM/gq/Posse #274432275-001
Enclosure(s)

Please be advised of the following:

Next Steps for Subdivision Approval

- The next step in the subdivision process is to have a legal instrument prepared (ie. Plan of Survey) in order to register the approved subdivision. The legal instrument is then forwarded to the City for endorsement along with the endorsement fee (\$662.00 - 2018 Fees Schedule) and subsequently released to the applicant for registration at the Land Titles Office.

Transportation

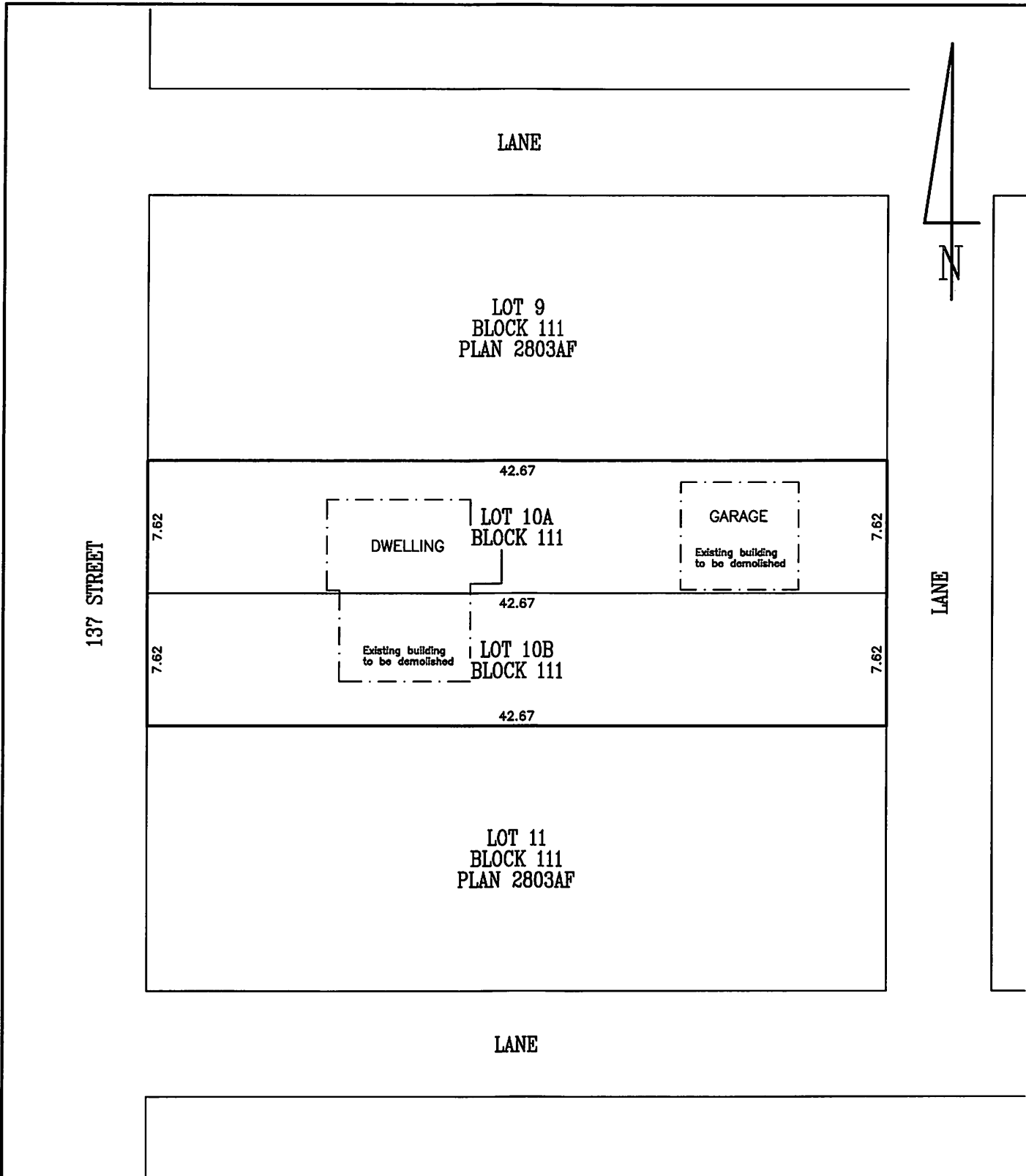
- There are existing boulevard trees adjacent to the site on 137 Street NW that must be protected during construction. For information about tree protection please refer to the City of Edmonton's web site (Trees and Construction).
- Access for future development must be to the adjacent alley in conformance with the Mature Neighbourhood Overlay Sec. 814.3(17) of the Zoning Bylaw #12800. Further details of access will be reviewed upon submission of a detailed site plan or development permit application.

Building / Site

- The owner shall ensure that any change in property boundaries does not cause any structures on site to become non-compliant with the Safety Codes Act and Alberta Building Code. Permits may be required for such changes. Please contact 311 for more information.

Servicing

- The owner is required to make satisfactory arrangements for, and pay all costs associated with separate servicing to each lot, as well as the modification, relocation and/or removal of existing services. For further information, please contact: EPCOR Distribution & Transmission Inc. (780-412-4000), TELUS Communications (Edmonton) Inc. (Real Estate Division [Rights of Way] 780-508-2456), ATCO Gas (780-424-5222) and EPCOR Drainage Services (water and sewer servicing 780-496-5444).
- The existing services (water and sanitary) enter the proposed subdivision approximately 6.6 m south of the north property line of Lot 10 off the lane. As per the EPCOR Drainage Services Bylaw and the EPCOR Water Services and Wastewater Treatment Bylaw, these services cannot cross the proposed property line.
- If power service crosses the proposed property line the owner may be required to provide a blanket easement in favour of EPCOR Distribution & Transmission Inc. If required, said easement shall be registered prior to or concurrent with the final plan of survey (contact EPCOR Land Administration Group at 780-412-3252).



<h2>TENTATIVE PLAN</h2>	THIS DRAWING IS PREPARED FOR: STYLELAB DEVELOPMENTS LTD.	
SHOWING PROPOSED SUBDIVISION OF LOT 10, BLOCK 111, PLAN 2803AF 10219 - 137 STREET CITY OF EDMONTON - ALBERTA	<p>NOTES:</p> <p>1. ALL DISTANCES ARE SHOWN IN METRES AND DECIMALS THEREOF.</p> <p>2. EXISTING DWELLING AND GARAGE LOCATION DERIVED FROM REAL PROPERTY REPORT PREPARED BY GEDDICK SURVEYS & ENGINEERING LTD. (JOB NO. P-117635) DATED MAY 01, 2017.</p> <p style="text-align: center;">DELTA LAND SURVEYS LTD. 9809-89 AVE, EDMONTON, AB, T6E-2S3 780-431-0816 (TEL) 780-432-1024 (FAX)</p>	
SCALE 1:300	JOB NO. I0021LTO	JAN. 23, 2018.



Subdivision Authority

7th Floor, Edmonton Tower
10111 – 104 Avenue NW
Edmonton, Alberta T5J 0J4

May 10, 2018

File No. LDA18-0106

Satt Engineering Ltd.
207 - 3132 Parsons Road NW
Edmonton, AB T6N 1L6

ATTENTION: Floyd Stochinski

RE: Tentative plan of subdivision to create one (1) additional single detached residential lot from Lot 17, Block 9, Plan 5184 HW located north of 94A Avenue NW and west of 76 Street NW;
HOLYROOD

The Subdivision by Plan is APPROVED on May 10, 2018, subject to the following conditions:

1. that the final plan of survey shall conform to the attached revised tentative plan;
2. that the owner obtain a permit to demolish the existing dwelling and garage prior to endorsement of the final plan. Demolition permits can be obtained from Development Services located on the 2nd floor of Edmonton Tower at 10111 - 104 Avenue NW; and
3. that the owner pay all outstanding property taxes prior to the endorsement of the plan of survey.

Enclosure I is an attachment of the major advisements throughout the subdivision process. Enclosure II is a map of the subdivision and identifies major conditions and advisements of this approval.

Please be advised that the approval is valid for one (1) year from the date on which the subdivision approval is given to the application. An extension beyond that time may be granted by the City of Edmonton.

Please be advised that an appeal may be lodged in accordance to Section 678 of the Municipal Government Act with the Subdivision and Development Appeal Board, 10019 – 103 Avenue NW, Edmonton Alberta, T5J 0G9, within 14 days from the date of the receipt of this decision. The date of receipt of the decision is deemed to be seven (7) days from the date the decision is mailed.

If you have further questions, please contact Gilbert Quashie-Sam at gilbert.quashie-sam@edmonton.ca or 780-496-6295.

Regards,

A handwritten signature in blue ink, appearing to read 'Blair McDowell', is written over a light blue grid background.

Blair McDowell
Subdivision Authority

BM/gq/Posse #272918080-001
Enclosure(s)

Please be advised of the following:

Next Steps for Subdivision Approval

- The next step in the subdivision process is to have a legal instrument prepared (ie. Plan of Survey) in order to register the approved subdivision. The legal instrument is then forwarded to the City for endorsement along with the endorsement fee (\$662.00 - 2018 Fees Schedule) and subsequently released to the applicant for registration at the Land Titles Office.

Transportation

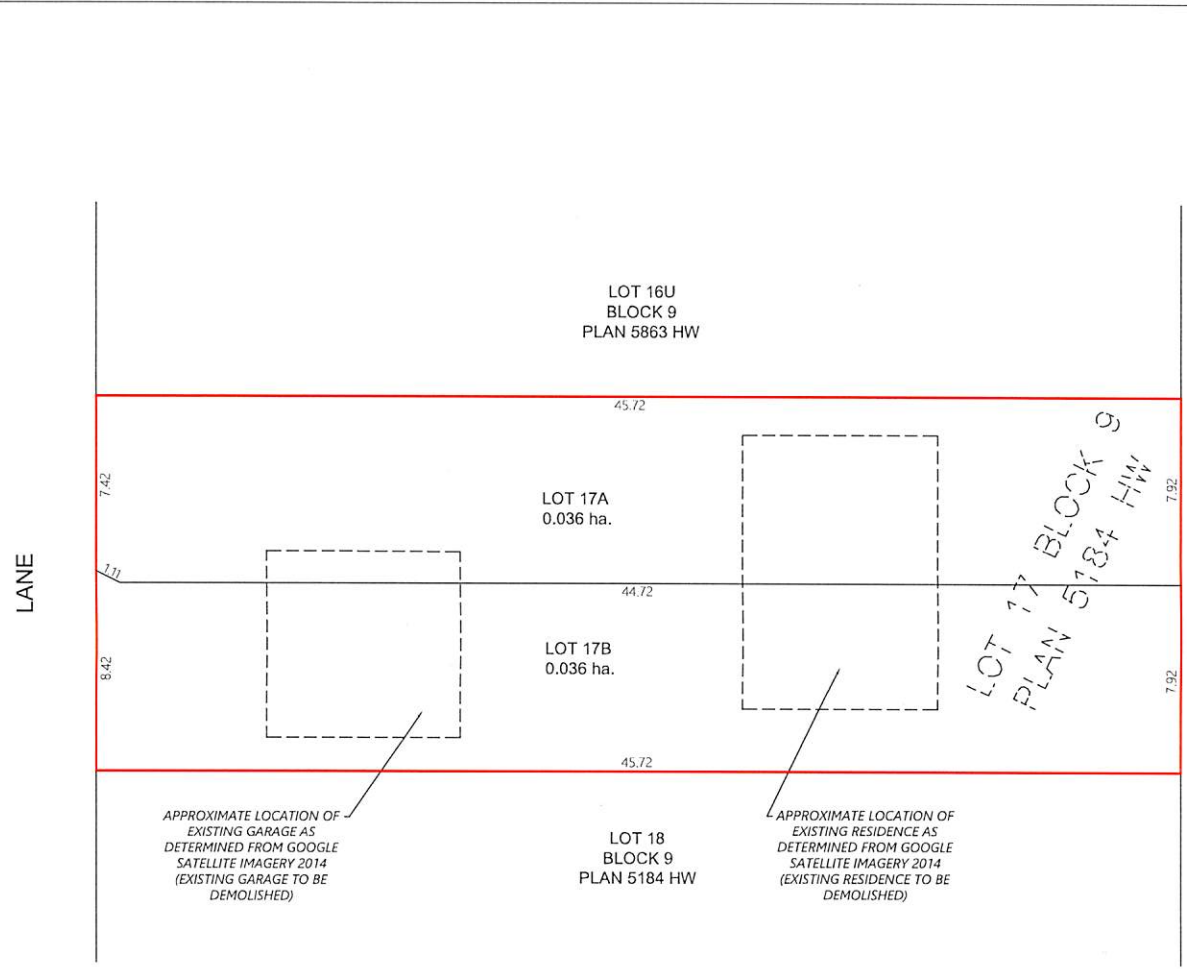
- There are existing boulevard trees adjacent to the site on 76 Street NW that must be protected during construction. For information about tree protection please refer to the City of Edmonton's web site (Trees and Construction).
- Access for future development must be to the adjacent alley in conformance with the Mature Neighbourhood Overlay Sec. 814.3(17) of the Zoning Bylaw #12800. Further details of access will be reviewed upon submission of a detailed site plan or development permit application.

Building / Site

- The owner shall ensure that any change in property boundaries does not cause any structures on site to become non-compliant with the Safety Codes Act and Alberta Building Code. Permits may be required for such changes. Please contact 311 for more information.

Servicing

- The owner is required to make satisfactory arrangements for, and pay all costs associated with separate servicing to each lot, as well as the modification, relocation and/or removal of existing services. For further information, please contact: EPCOR Distribution & Transmission Inc. (780-412-4000), TELUS Communications (Edmonton) Inc. (Real Estate Division [Rights of Way] 780-508-2456), ATCO Gas (780-424-5222) and EPCOR Drainage Services (water and sewer servicing 780-496-5444).
- The existing water service enters the proposed subdivision approximately 7.6 m north of the south property line of Lot 17 off the lane. The existing sanitary service is assumed to be in the same trench as the water service. As per the EPCOR Drainage Services Bylaw and the EPCOR Water Services and Wastewater Treatment Bylaw, these services cannot cross the proposed property line;
- There is a water main located within Lot 16U, Block 9, Plan 5184 HW adjacent to the north property line of Lot 17. Any party proposing construction involving ground disturbance to a depth exceeding 2.0 m is required to enter into a Facility Proximity Agreement with EPCOR Water, prior to performing the ground disturbance. Please contact waterlandadmin@epcor.com with your request or for more information.
- If power service crosses the proposed property line the owner may be required to provide a blanket easement in favour of EPCOR Distribution & Transmission Inc. If required, said easement shall be registered prior to or concurrent with the final plan of survey (contact EPCOR Land Administration Group at 780-412-3252).



TENTATIVE PLAN
 SHOWING PROPOSED SUBDIVISION OF
 LOT 17, BLOCK 9, PLAN 5184 HW
 N.E. 1/4 SEC. 27 & S.E 1/4 SEC. 34
 TP. 52 RGE. 24 - W.4th MER.
 HOLYROOD AREA
 EDMONTON, ALBERTA
 Scale: 1:200



- Note:**
1. DISTANCES ARE IN METRES AND DECIMALS THEREOF
 2. PROPOSED SUBDIVISION OUTLINED THUS AND CONTAINS 0.072 ha

Satt Associates Inc.
Always Striving For Excellence.
 #206 - 3132 Parsons Road NW, Edmonton, AB, T6N 1L6
 (587) 315 6887



Subdivision Authority

7th Floor, Edmonton Tower
10111 – 104 Avenue NW
Edmonton, Alberta T5J 0J4

May 10, 2018

File No. LDA18-0108

Hagen Surveys (1982) Ltd.
8929 20 Street
Edmonton, AB T6P 1K8

ATTENTION: Cynthia Robinson

RE: Tentative plan of subdivision to create one (1) additional single detached residential lot from Lot 14, Block 14, Plan 1909 HW, located south of 98 Avenue NW and west of 159 Street NW;
GLENWOOD

The Subdivision by Plan is APPROVED on May 10, 2018, subject to the following conditions:

1. that the owner pay all outstanding property taxes prior to the endorsement of the plan of survey.

Enclosure I is an attachment of the major advisements throughout the subdivision process. Enclosure II is a map of the subdivision and identifies major conditions and advisements of this approval.

Please be advised that the approval is valid for one (1) year from the date on which the subdivision approval is given to the application. An extension beyond that time may be granted by the City of Edmonton.

Please be advised that an appeal may be lodged in accordance to Section 678 of the Municipal Government Act with the Subdivision and Development Appeal Board, 10019 – 103 Avenue NW, Edmonton Alberta, T5J 0G9, within 14 days from the date of the receipt of this decision. The date of receipt of the decision is deemed to be seven (7) days from the date the decision is mailed.

If you have further questions, please contact Steven Ketz at steven.ketza@edmonton.ca or 780-944-0250.

Regards,

A handwritten signature in blue ink, appearing to read 'Blair McDowell', is written over a light blue grid background.

Blair McDowell
Subdivision Authority

BM/sk/Posse #275431683-001

Enclosure(s)

Please be advised of the following:

Next Steps for Subdivision Approval

- The next step in the subdivision process is to have a legal instrument prepared (ie. Plan of Survey) in order to register the approved subdivision. The legal instrument is then forwarded to the City for endorsement along with the endorsement fee (\$662.00 - 2018 Fees Schedule) and subsequently released to the applicant for registration at the Land Titles Office.

Transportation

- Access for future development must be to the adjacent alley in conformance with the Mature Neighbourhood Overlay Sec. 814.3(17) of the Zoning Bylaw #12800. Further details of access will be reviewed upon submission of a detailed site plan or development permit application.

Building / Site

- The owner shall ensure that any change in property boundaries does not cause any structures on site to become non-compliant with the Safety Codes Act and Alberta Building Code. Permits may be required for such changes. Please contact 311 for more information.

Servicing

- The owner is required to make satisfactory arrangements for, and pay all costs associated with separate servicing to each lot, as well as the modification, relocation and/or removal of existing services. For further information, please contact: EPCOR Distribution & Transmission Inc. (780-412-4000), TELUS Communications (Edmonton) Inc. (Real Estate Division [Rights of Way] 780-508-2456), ATCO Gas (780-424-5222) and EPCOR Drainage Services (water and sewer servicing 780-496-5444).
- The existing services (water and sanitary) enter the proposed subdivision approximately 12.0 m north of the south property line of Lot 14 off 159 Street NW. As per the EPCOR Drainage Services Bylaw and the EPCOR Water Services and Wastewater Treatment Bylaw, these services cannot cross the proposed property line.
- There is a deficiency in on-street hydrant spacing adjacent to the property. The applicant/owner is advised to review on-site fire protection requirements to ensure adequate coverage (contact EPCOR Water at 780-412-3955).
- If power service crosses the proposed property line the owner may be required to provide a blanket easement in favour of EPCOR Distribution & Transmission Inc. If required, said easement shall be registered prior to or concurrent with the final plan of survey (contact EPCOR Land Administration Group at 780-412-3252).

TENTATIVE PLAN

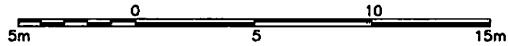
SHOWING SUBDIVISION OF

LOT 14, BLOCK 14, PLAN 1909 H.W.

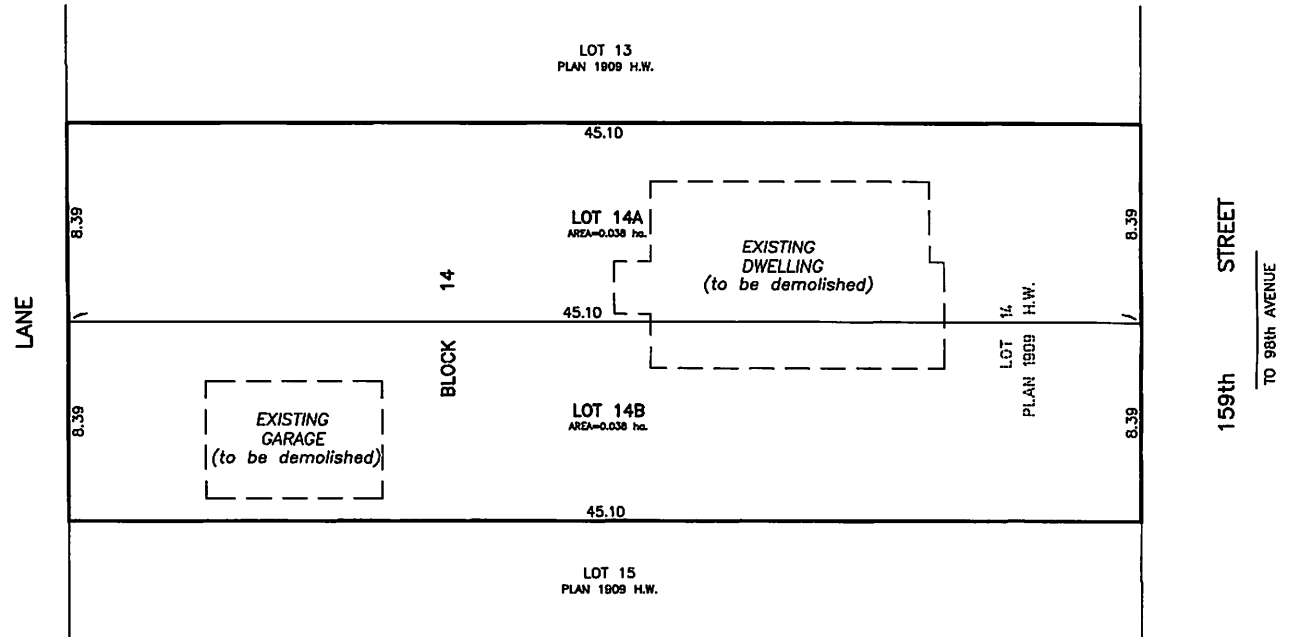
IN THE
N.E.1/4 SEC.34-52-25-4

EDMONTON ALBERTA

SCALE 1:200 2018 N.R. RONSKO, A.L.S.



NOTE:
- DISTANCES ARE APPROXIMATE AND ARE IN METRES AND DECIMALS THEREOF.
- AREA DEALT WITH BOUNDED THUS.



HAGEN SURVEYS (1982) LTD.

8929-20 STREET, EDMONTON. Ph: 464-5506

SURVEYOR'S STAMP



DRAWN BY: J.V.

CALC'D. BY: J.V.

DATE: February 22, 2018

REVISED: -

FILE NO. 18S0105

DWG.NO. 18S0105T



Subdivision Authority

7th Floor, Edmonton Tower
10111 – 104 Avenue NW
Edmonton, Alberta T5J 0J4

May 10, 2018

File No. LDA18-0117

Hagen Surveys (1982) Ltd.
8929 20 Street
Edmonton, AB T6P 1K8

ATTENTION: Cynthia Robinson

RE: Tentative plan of subdivision to create one (1) additional single detached residential lot from Lot 15, Block 15, Plan 1909 HW, located north of 98 Avenue NW and west of 159 Street NW;
GLENWOOD

The Subdivision by Plan is APPROVED on May 10, 2018, subject to the following conditions:

1. that the owner obtain a permit to demolish the existing dwelling and garage prior to endorsement of the final plan. Demolition permits can be obtained from Development Services located on the 2nd floor of Edmonton Tower at 10111 - 104 Avenue NW; and
2. that the owner pay all outstanding property taxes prior to the endorsement of the plan of survey.

Enclosure I is an attachment of the major advisements throughout the subdivision process. Enclosure II is a map of the subdivision and identifies major conditions and advisements of this approval.

Please be advised that the approval is valid for one (1) year from the date on which the subdivision approval is given to the application. An extension beyond that time may be granted by the City of Edmonton.

Please be advised that an appeal may be lodged in accordance to Section 678 of the Municipal Government Act with the Subdivision and Development Appeal Board, 10019 – 103 Avenue NW, Edmonton Alberta, T5J 0G9, within 14 days from the date of the receipt of this decision. The date of receipt of the decision is deemed to be seven (7) days from the date the decision is mailed.

If you have further questions, please contact Steven Ketz at steven.ketza@edmonton.ca or 780-944-0250.

Regards,

A handwritten signature in blue ink, appearing to read 'Blair McDowell', written in a cursive style.

Blair McDowell
Subdivision Authority

BM/sk/Posse #275181102-001
Enclosure(s)

Please be advised of the following:

Next Steps for Subdivision Approval

- The next step in the subdivision process is to have a legal instrument prepared (ie. Plan of Survey) in order to register the approved subdivision. The legal instrument is then forwarded to the City for endorsement along with the endorsement fee (\$662.00 - 2018 Fees Schedule) and subsequently released to the applicant for registration at the Land Titles Office.

Transportation

- Access for future development must be to the adjacent alley in conformance with the Mature Neighbourhood Overlay Sec. 814.3(17) of the Zoning Bylaw #12800. Further details of access will be reviewed upon submission of a detailed site plan or development permit application.

Building / Site

- The owner shall ensure that any change in property boundaries does not cause any structures on site to become non-compliant with the Safety Codes Act and Alberta Building Code. Permits may be required for such changes. Please contact 311 for more information.

Servicing

- The owner is required to make satisfactory arrangements for, and pay all costs associated with separate servicing to each lot, as well as the modification, relocation and/or removal of existing services. For further information, please contact: EPCOR Distribution & Transmission Inc. (780-412-4000), TELUS Communications (Edmonton) Inc. (Real Estate Division [Rights of Way] 780-508-2456), ATCO Gas (780-424-5222) and EPCOR Drainage Services (water and sewer servicing 780-496-5444).
- The existing services (water and sanitary) enter the proposed subdivision approximately 4.66 m north of the south property line of Lot 15 off 159 Street NW. As per the EPCOR Drainage Services Bylaw and the EPCOR Water Services and Wastewater Treatment Bylaw, these services cannot cross the proposed property line.
- If power service crosses the proposed property line the owner may be required to provide a blanket easement in favour of EPCOR Distribution & Transmission Inc. If required, said easement shall be registered prior to or concurrent with the final plan of survey (contact EPCOR Land Administration Group at 780-412-3252).

TENTATIVE PLAN

SHOWING SUBDIVISION OF

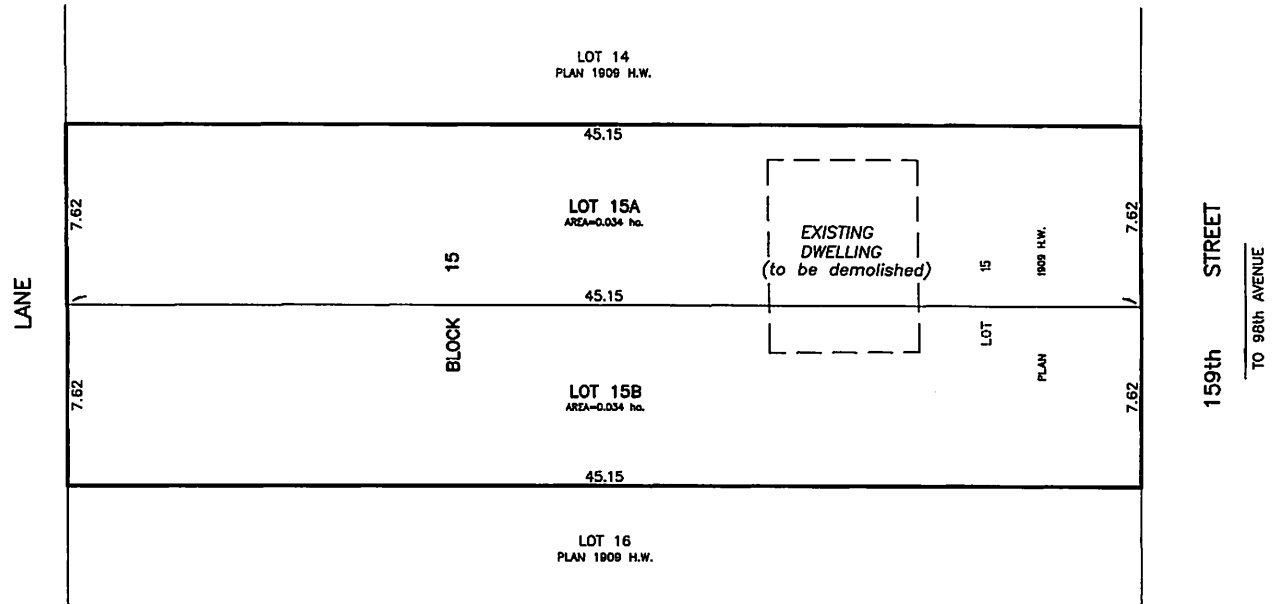

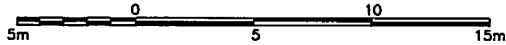
LOT 15, BLOCK 15, PLAN 1909 H.W.

IN THE

N.E.1/4 SEC.34-52-25-4

EDMONTON ALBERTA

SCALE 1:200 2018 N.R. RONSKO, A.L.S.



NOTE:
- DISTANCES ARE APPROXIMATE AND ARE IN METRES AND DECIMALS THEREOF.
- AREA DEALT WITH BOUNDED THUS.

HAGEN SURVEYS (1982) LTD.

8929-20 STREET, EDMONTON. Ph: 464-5506

SURVEYOR'S STAMP



DRAWN BY: J.V.

CALC'D. BY: J.V.

DATE: February 20, 2018
REVISED: -

FILE NO. 18S0119

DWG.NO. 18S0119T



Subdivision Authority

7th Floor, Edmonton Tower
10111 – 104 Avenue NW
Edmonton, Alberta T5J 0J4

May 10, 2018

File No. LDA18-0126

Pals Geomatics Corp
10704 176 Street NW
Edmonton, AB T5S 1G7

ATTENTION: Ryan Smith

RE: Tentative plan of subdivision to create one (1) additional single detached residential lot from Lot 3, Block 3, Plan 239 HW located north of 54 Avenue NW and west of 109A Street NW;
PLEASANTVIEW

The Subdivision by Plan is APPROVED on May 10, 2018, subject to the following conditions:

1. that the owner obtain a permit to demolish the existing dwelling prior to endorsement of the final plan. Demolition permits can be obtained from Development Services located on the 2nd floor of Edmonton Tower at 10111 - 104 Avenue NW; and
2. that the owner pay all outstanding property taxes prior to the endorsement of the plan of survey.

Enclosure I is an attachment of the major advisements throughout the subdivision process. Enclosure II is a map of the subdivision and identifies major conditions and advisements of this approval.

Please be advised that the approval is valid for one (1) year from the date on which the subdivision approval is given to the application. An extension beyond that time may be granted by the City of Edmonton.

Please be advised that an appeal may be lodged in accordance to Section 678 of the Municipal Government Act with the Subdivision and Development Appeal Board, 10019 – 103 Avenue NW, Edmonton Alberta, T5J 0G9, within 14 days from the date of the receipt of this decision. The date of receipt of the decision is deemed to be seven (7) days from the date the decision is mailed.

If you have further questions, please contact Gilbert Quashie-Sam at gilbert.quashie-sam@edmonton.ca or 780-496-6295.

Regards,

A handwritten signature in blue ink, appearing to read "Blair McDowell".

Blair McDowell
Subdivision Authority

BM/gq/Posse #275835161-001
Enclosure(s)

Please be advised of the following:

Next Steps for Subdivision Approval

- The next step in the subdivision process is to have a legal instrument prepared (ie. Plan of Survey) in order to register the approved subdivision. The legal instrument is then forwarded to the City for endorsement along with the endorsement fee (\$662.00 - 2018 Fees Schedule) and subsequently released to the applicant for registration at the Land Titles Office.

Transportation

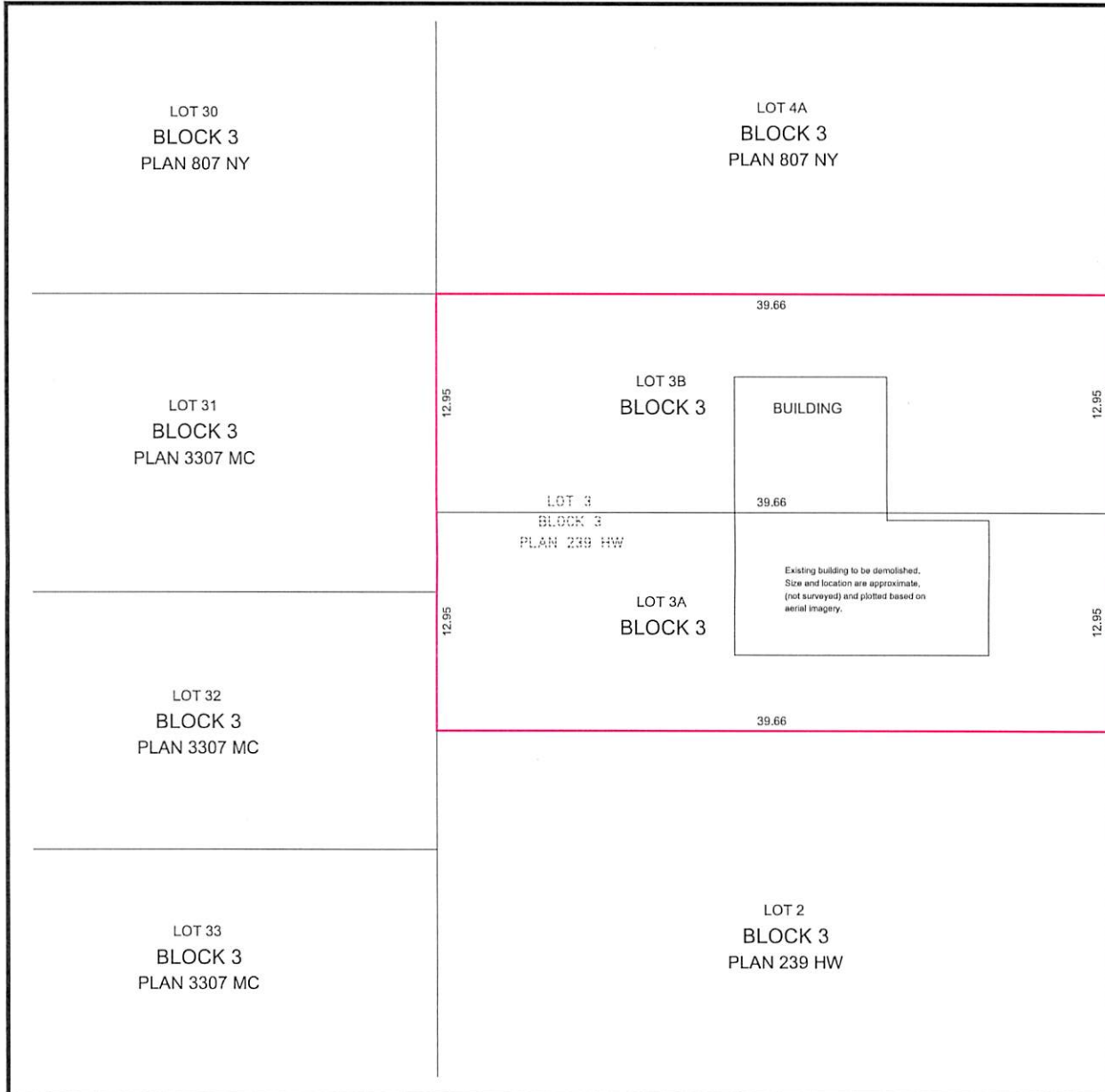
- Upon submission of a development permit, the owner/applicant will be required to ensure that the existing access meets current City of Edmonton standards and access upgrading may be required.

Building / Site

- The owner shall ensure that any change in property boundaries does not cause any structures on site to become non-compliant with the Safety Codes Act and Alberta Building Code. Permits may be required for such changes. Please contact 311 for more information.

Servicing

- The owner is required to make satisfactory arrangements for, and pay all costs associated with separate servicing to each lot, as well as the modification, relocation and/or removal of existing services. For further information, please contact: EPCOR Distribution & Transmission Inc. (780-412-4000), TELUS Communications (Edmonton) Inc. (Real Estate Division [Rights of Way] 780-508-2456), ATCO Gas (780-424-5222) and EPCOR Drainage Services (water and sewer servicing 780-496-5444).
- The existing services (water and sanitary) enter the proposed subdivision approximately 8.7 m north of the south property line of Lot 3 off 109A Street NW. As per the EPCOR Drainage Services Bylaw and the EPCOR Water Services and Wastewater Treatment Bylaw, these services cannot cross the proposed property line.
- If power service crosses the proposed property line the owner may be required to provide a blanket easement in favour of EPCOR Distribution & Transmission Inc. If required, said easement shall be registered prior to or concurrent with the final plan of survey (contact EPCOR Land Administration Group at 780-412-3252).



109A STREET


ACE LANGE HOMES

- NOTES:**
- ALL DISTANCES ARE SHOWN IN METRES AND DECIMALS THEREOF.
 - ALL INFORMATION SHOWN ON THIS PLAN IS BOTH TENTATIVE AND PRELIMINARY, AND SUBJECT TO CHANGE BY THE 'PLAN OF SURVEY'.
 - THE BOUNDARY SHOWN, EVEN IF ANNOTATED, IS SUBJECT TO CHANGE BY THE 'PLAN OF SURVEY'.
 - THE ZONING OF THIS SUBJECT AREA IS R1.
 - PLAN TO BE SUBDIVIDED SHOWN OUTLINED THUS AND CONTAINS: 0.103 ha.



REV. NO.	DATE	ITEM	BY
0	FEB. 22, 2018	ORIGINAL PLAN COMPLETED	AN
REVISIONS			

PLEASANTVIEW
TENTATIVE PLAN SHOWING PROPOSED
SUBDIVISION
OF
LOT 3, BLOCK 3, PLAN 239 HW
WITHIN THE
N.W. 1/4 SEC. 17 - TWP. 52 - RGE. 24 - W. 4th MER.
EDMONTON - ALBERTA



Pals Geomatics Phone: (780) 455-3177 Fax: (780) 451-2047
Email: edmonton@palsgeomatics.com
10704-176 Street NW, Edmonton, Alberta T5S 1G7

FILE NO. 61800030T DRAFTED BY: AN CHECKED BY: DS



Subdivision Authority

7th Floor, Edmonton Tower
10111 – 104 Avenue NW
Edmonton, Alberta T5J 0J4

May 10, 2018

File No. LDA18-0135

Geodetic Surveys and Engineering Ltd.
9538 87 Street NW
Edmonton, AB T6C 3J1

ATTENTION: Paul Chan

RE: Tentative plan of subdivision to create one (1) additional single detached residential lot from Lot 3 and the east half of Lot 4, Block 5, Plan 6900R located north of 85 Avenue NW and west of 88 Street NW; **BONNIE DOON**

The Subdivision by Plan is APPROVED on May 10, 2018, subject to the following conditions:

1. that the final plan of survey shall conform to the attached revised tentative plan;
2. that the owner obtain a permit to demolish the existing dwelling and garage prior to endorsement of the final plan. Demolition permits can be obtained from Development Services located on the 2nd floor of Edmonton Tower at 10111 - 104 Avenue NW; and
3. that the owner pay all outstanding property taxes prior to the endorsement of the plan of survey.

Enclosure I is an attachment of the major advisements throughout the subdivision process. Enclosure II is a map of the subdivision and identifies major conditions and advisements of this approval.

Please be advised that the approval is valid for one (1) year from the date on which the subdivision approval is given to the application. An extension beyond that time may be granted by the City of Edmonton.

Please be advised that an appeal may be lodged in accordance to Section 678 of the Municipal Government Act with the Subdivision and Development Appeal Board, 10019 – 103 Avenue NW, Edmonton Alberta, T5J 0G9, within 14 days from the date of the receipt of this decision. The date of receipt of the decision is deemed to be seven (7) days from the date the decision is mailed.

If you have further questions, please contact Gilbert Quashie-Sam at gilbert.quashie-sam@edmonton.ca or 780-496-6295.

Regards,

Blair McDowell
Subdivision Authority

BM/gq/Posse #276336838-001
Enclosure(s)

Please be advised of the following:

Next Steps for Subdivision Approval

- The next step in the subdivision process is to have a legal instrument prepared (ie. Plan of Survey) in order to register the approved subdivision. The legal instrument is then forwarded to the City for endorsement along with the endorsement fee (\$662.00 - 2018 Fees Schedule) and subsequently released to the applicant for registration at the Land Titles Office.

Transportation

- There are existing boulevard trees adjacent to the site on 85 Avenue NW that must be protected during construction. For information about tree protection please refer to the City of Edmonton's web site (Trees and Construction).
- Access for future development must be to the adjacent alley in conformance with the Mature Neighbourhood Overlay Sec. 814.3(17) of the Zoning Bylaw #12800. Further details of access will be reviewed upon submission of a detailed site plan or development permit application.

Building / Site

- The owner shall ensure that any change in property boundaries does not cause any structures on site to become non-compliant with the Safety Codes Act and Alberta Building Code. Permits may be required for such changes. Please contact 311 for more information.

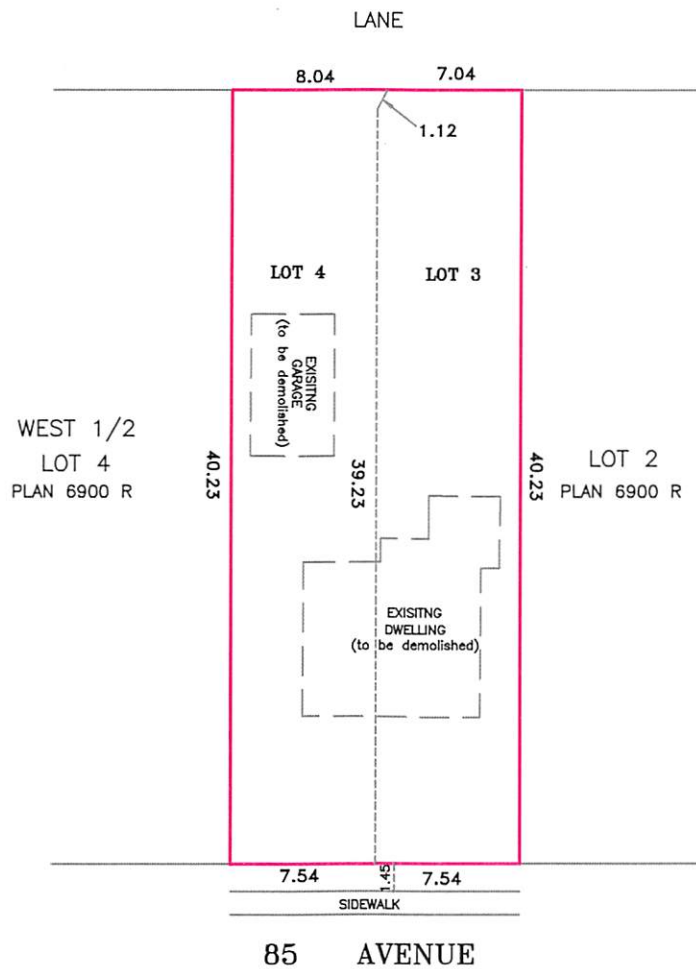
Servicing

- The owner is required to make satisfactory arrangements for, and pay all costs associated with separate servicing to each lot, as well as the modification, relocation and/or removal of existing services. For further information, please contact: EPCOR Distribution & Transmission Inc. (780-412-4000), TELUS Communications (Edmonton) Inc. (Real Estate Division [Rights of Way] 780-508-2456), ATCO Gas (780-424-5222) and EPCOR Drainage Services (water and sewer servicing 780-496-5444).
- The existing services (water and sanitary) enter the proposed subdivision approximately 7.6 m west of the east property line of Lot 3 off the lane. As per the EPCOR Drainage Services Bylaw and the EPCOR Water Services and Wastewater Treatment Bylaw, these services cannot cross the proposed property line.
- There is a deficiency in on-street hydrant spacing adjacent to the property. The applicant/owner is advised to review on-site fire protection requirements to ensure adequate coverage (contact EPCOR Water at 780-412-3955).
- If power service crosses the proposed property line the owner may be required to provide a blanket easement in favour of EPCOR Distribution & Transmission Inc. If required, said easement shall be registered prior to or concurrent with the final plan of survey (contact EPCOR Land Administration Group at 780-412-3252).

TENTATIVE PLAN
SHOWING
PROPOSED SUBDIVISION

OF
EAST 1/2 OF LOT 4 & LOT 3, BLOCK 5, PLAN 6900 R
NE1/4, SEC. 27, TWP. 52, RGE. 24, W.4M.
EDMONTON - ALBERTA

1. ALL DISTANCES ARE SHOWN IN METRES AND DECIMALS THEREOF.
2. FENCES ARE SHOWN THUS
3. AREA OF PROPOSED SUBDIVISION BOUNDED THUS..... AND CONTAINS 0.060 ha.



UPDATED: MAY 3rd, 2018.
DEFLECTION ADDED AS REQUIRED

GEODETIC SURVEYS & ENGINEERING LTD.

9538 87th STREET, EDMONTON, ALBERTA. T6C 3J1

Ph. (780) 465-3389

Fax. (780) 465-5400

email: geodetic@telusplanet.net, geodeticsurveys@hotmail.com

DRAWN BY: P.S.

DATE : MAR. 2nd, 2018.

SCALE 1 : 300

JOB No. 118218



Subdivision Authority

7th Floor, Edmonton Tower
10111 – 104 Avenue NW
Edmonton, Alberta T5J 0J4

May 10, 2018

File No. LDA18-0140

Hagen Surveys Ltd.
8929 20 Street NW
Edmonton, AB T6P 1K8

ATTENTION: Cynthia Robinson

RE: Tentative plan of subdivision to create one (1) additional single detached residential lot from Lot 13, Block 3A, Plan 4278 V located south of 106 Avenue NW and west of 143 Street NW;
GROVENOR

The Subdivision by Plan is APPROVED on May 10, 2018, subject to the following conditions:

1. that the owner obtain a permit to demolish the existing dwelling and garage prior to endorsement of the final plan. Demolition permits can be obtained from Development Services located on the 2nd floor of Edmonton Tower at 10111 - 104 Avenue NW; and
2. that the owner pay all outstanding property taxes prior to the endorsement of the plan of survey.

Enclosure I is an attachment of the major advisements throughout the subdivision process. Enclosure II is a map of the subdivision and identifies major conditions and advisements of this approval.

Please be advised that the approval is valid for one (1) year from the date on which the subdivision approval is given to the application. An extension beyond that time may be granted by the City of Edmonton.

Please be advised that an appeal may be lodged in accordance to Section 678 of the Municipal Government Act with the Subdivision and Development Appeal Board, 10019 – 103 Avenue NW, Edmonton Alberta, T5J 0G9, within 14 days from the date of the receipt of this decision. The date of receipt of the decision is deemed to be seven (7) days from the date the decision is mailed.

If you have further questions, please contact Gilbert Quashie-Sam at gilbert.quashie-sam@edmonton.ca or 780-496-6295.

Regards,

A handwritten signature in blue ink, appearing to read 'Blair McDowell', is written over a light blue circular stamp.

Blair McDowell
Subdivision Authority

BM/gq/Posse #276625386-001
Enclosure(s)

Please be advised of the following:

Next Steps for Subdivision Approval

- The next step in the subdivision process is to have a legal instrument prepared (ie. Plan of Survey) in order to register the approved subdivision. The legal instrument is then forwarded to the City for endorsement along with the endorsement fee (\$662.00 - 2018 Fees Schedule) and subsequently released to the applicant for registration at the Land Titles Office.

Transportation

- There are existing boulevard trees adjacent to the site on 143 Street NW that must be protected during construction. For information about tree protection please refer to the City of Edmonton's web site (Trees and Construction).
- Access for future development must be to the adjacent alley in conformance with the Mature Neighbourhood Overlay Sec. 814.3(17) of the Zoning Bylaw #12800. Further details of access will be reviewed upon submission of a detailed site plan or development permit application.

Building / Site

- The owner shall ensure that any change in property boundaries does not cause any structures on site to become non-compliant with the Safety Codes Act and Alberta Building Code. Permits may be required for such changes. Please contact 311 for more information.

Servicing

- The owner is required to make satisfactory arrangements for, and pay all costs associated with separate servicing to each lot, as well as the modification, relocation and/or removal of existing services. For further information, please contact: EPCOR Distribution & Transmission Inc. (780-412-4000), TELUS Communications (Edmonton) Inc. (Real Estate Division [Rights of Way] 780-508-2456), ATCO Gas (780-424-5222) and EPCOR Drainage Services (water and sewer servicing 780-496-5444).
- The existing services (water and sanitary) enter the proposed subdivision approximately 4.63 m south of the north property line of Lot 13 off the lane. As per the EPCOR Drainage Services Bylaw and the EPCOR Water Services and Wastewater Treatment Bylaw, these services cannot cross the proposed property line.
- There is a deficiency in on-street hydrant spacing adjacent to the property. The applicant/owner is advised to review on-site fire protection requirements to ensure adequate coverage (contact EPCOR Water at 780-412-3955).
- If power service crosses the proposed property line the owner may be required to provide a blanket easement in favour of EPCOR Distribution & Transmission Inc. If required, said easement shall be registered prior to or concurrent with the final plan of survey (contact EPCOR Land Administration Group at 780-412-3252).

TENTATIVE PLAN

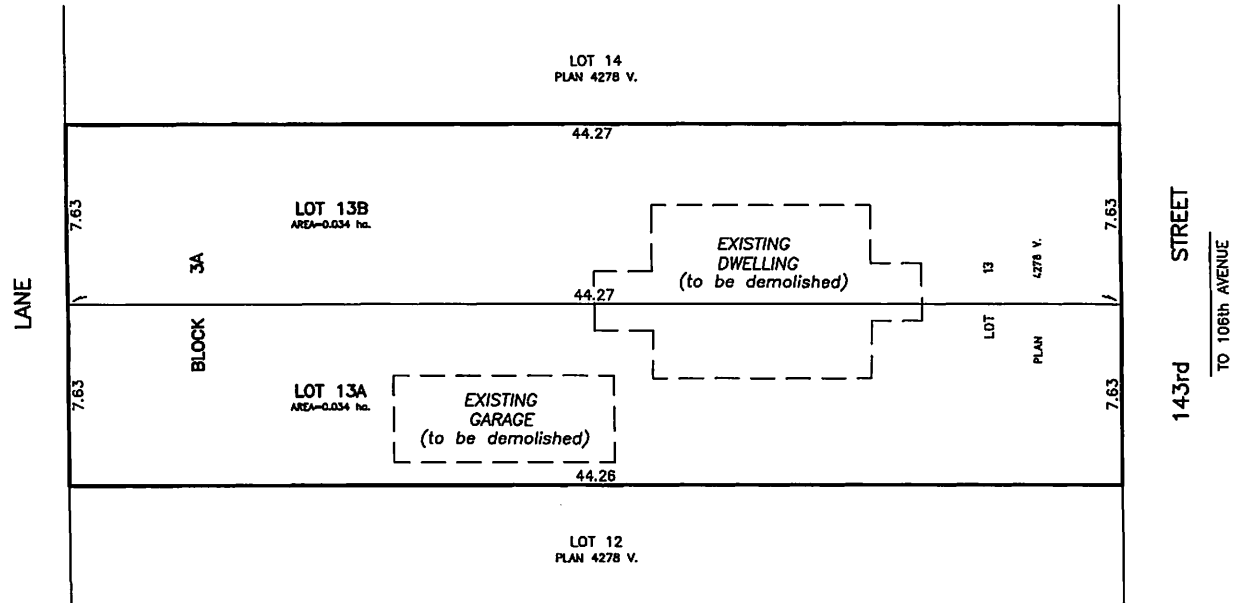
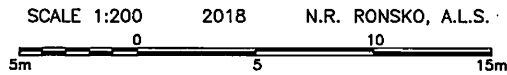
SHOWING SUBDIVISION OF

LOT 13, BLOCK 3A, PLAN 4278 V.

IN THE

S.E.1/4 SEC.2-53-25-4

EDMONTON ALBERTA



NOTE:
- DISTANCES ARE APPROXIMATE AND ARE IN METRES AND DECIMALS THEREOF.
- AREA DEALT WITH BOUNDED THUS.

HAGEN SURVEYS (1982) LTD.

8929-20 STREET, EDMONTON. Ph: 464-5506

SURVEYOR'S STAMP



DRAWN BY: J.V.

CALC'D. BY: J.V.

DATE: February 12, 2018
REVISED: -

FILE NO. 18S0109

DWG.NO. 18S0109T