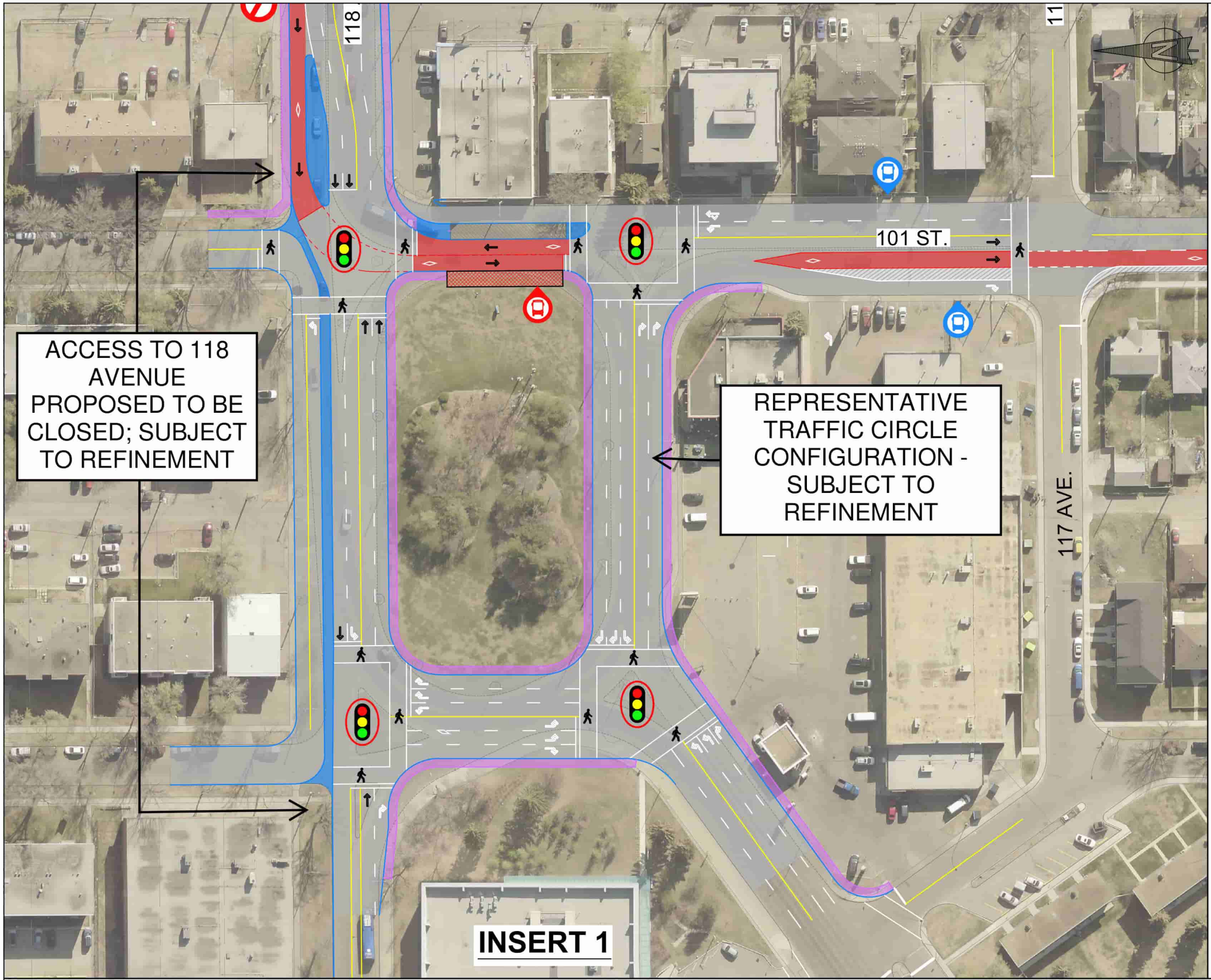
118
11
101 ST.
117 AVE.

ACCESS TO 118 AVENUE PROPOSED TO BE CLOSED; SUBJECT TO REFINEMENT

REPRESENTATIVE TRAFFIC CIRCLE CONFIGURATION - SUBJECT TO REFINEMENT

INSERT 1

119 AVE.
97 ST.
97 ST.
119 AVE.

FO

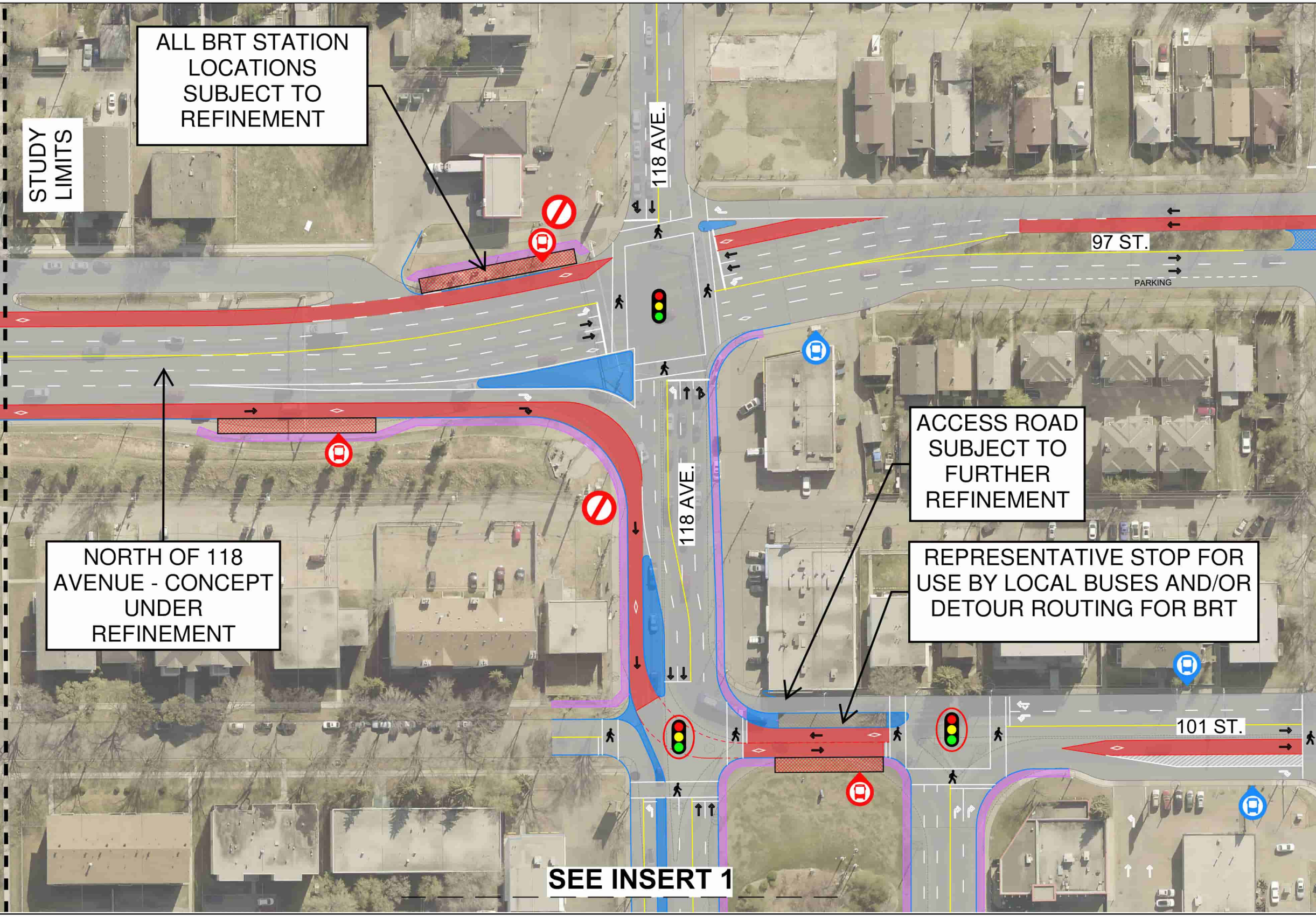
STUDY LIMITS
118 AVE.
97 ST.
PARKING
118 AVE.
101 ST.
SEE INSERT 1

ALL BRT STATION LOCATIONS SUBJECT TO REFINEMENT

NORTH OF 118 AVENUE - CONCEPT UNDER REFINEMENT

ACCESS ROAD SUBJECT TO FURTHER REFINEMENT

REPRESENTATIVE STOP FOR USE BY LOCAL BUSES AND/OR DETOUR ROUTING FOR BRT

R INFORMATION ONLY - FURTHER REFINEMENT TO COME

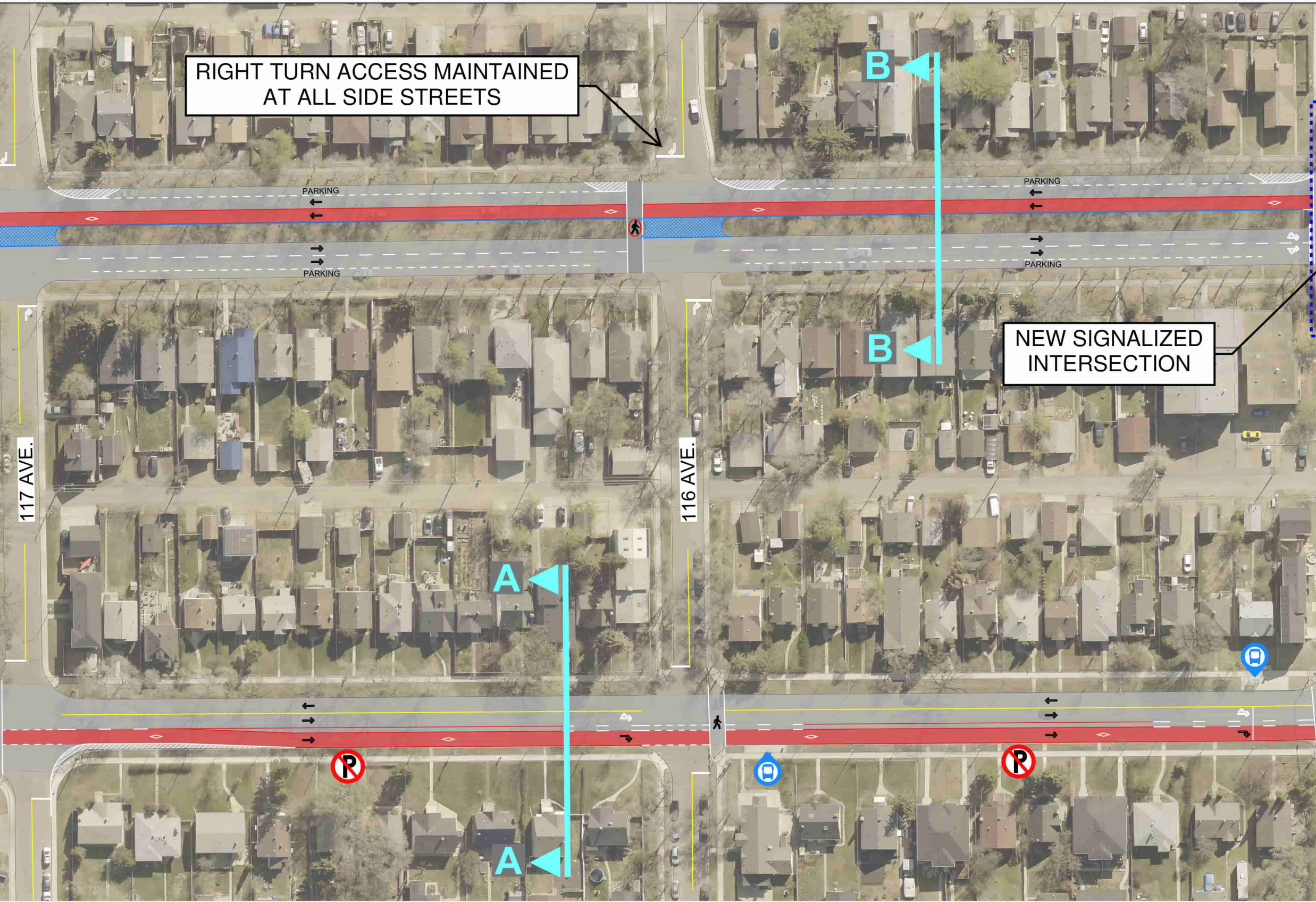
RIGHT TURN ACCESS MAINTAINED AT ALL SIDE STREETS
B
B
PARKING
PARKING
PARKING
PARKING
NEW SIGNALIZED INTERSECTION
117 AVE.
116 AVE.
A
A

LEGEND

🟥 **BRT LANE**

▨ **BRT STATION PLATFORM**

▨ **PEDESTRIAN RAMP**

▨ **STATION MAINTENANCE PARKING**

🟩 **NEW VEGETATION**

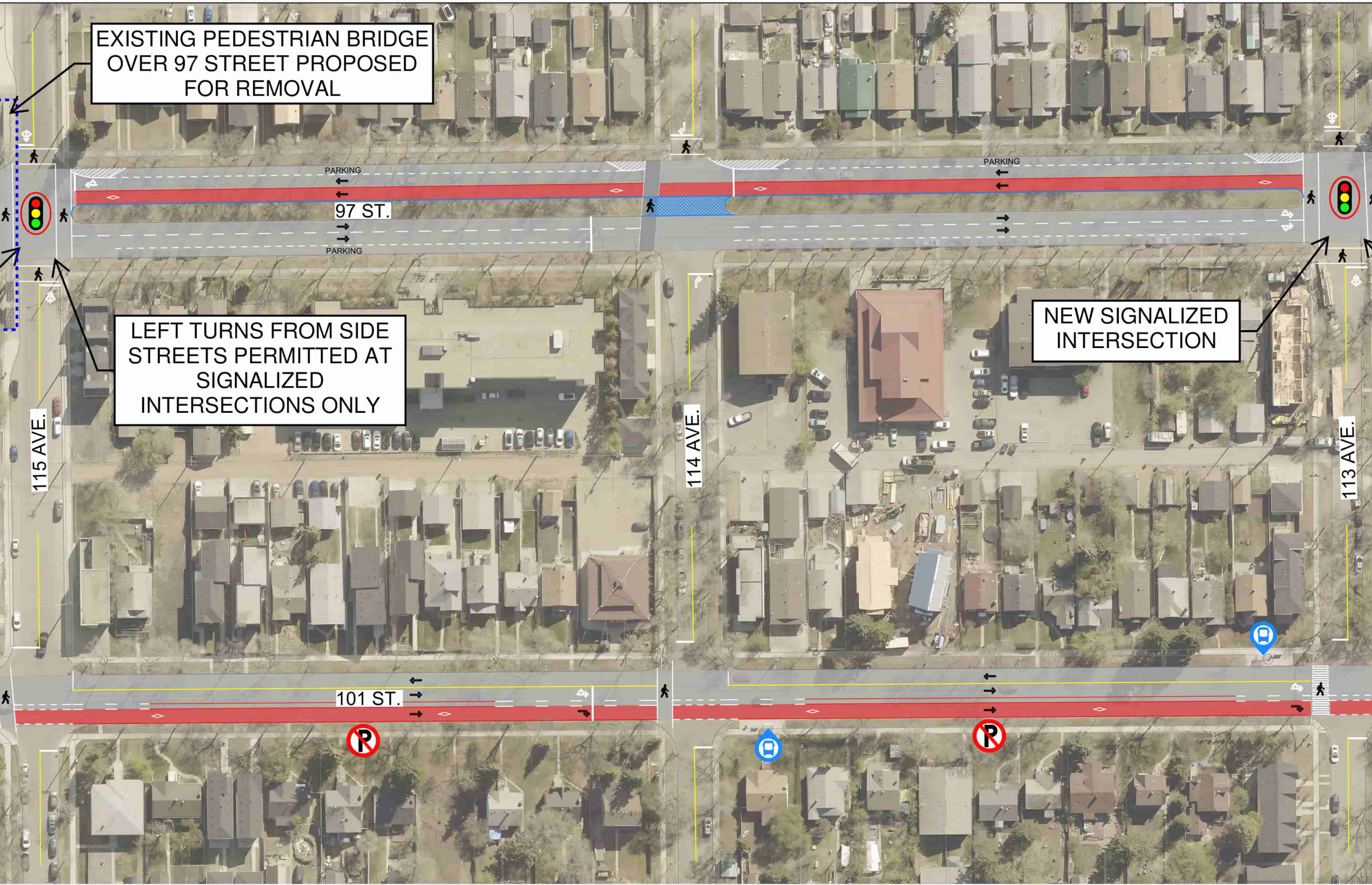
PARKING
97 ST.
PARKING
PARKING
115 AVE.
114 AVE.
113 AVE.
101 ST.

EXISTING PEDESTRIAN BRIDGE OVER 97 STREET PROPOSED FOR REMOVAL

LEFT TURNS FROM SIDE STREETS PERMITTED AT SIGNALIZED INTERSECTIONS ONLY

NEW SIGNALIZED INTERSECTION

▬ NEW CURB / MEDIAN

— NEW SIDEWALK

PAINTED ARROWS

⟸ DIRECTION ARROWS

NEW TREE

REMOVE TREE

NO PARKING

NEW BRT STATION

EXISTING BUS STOP

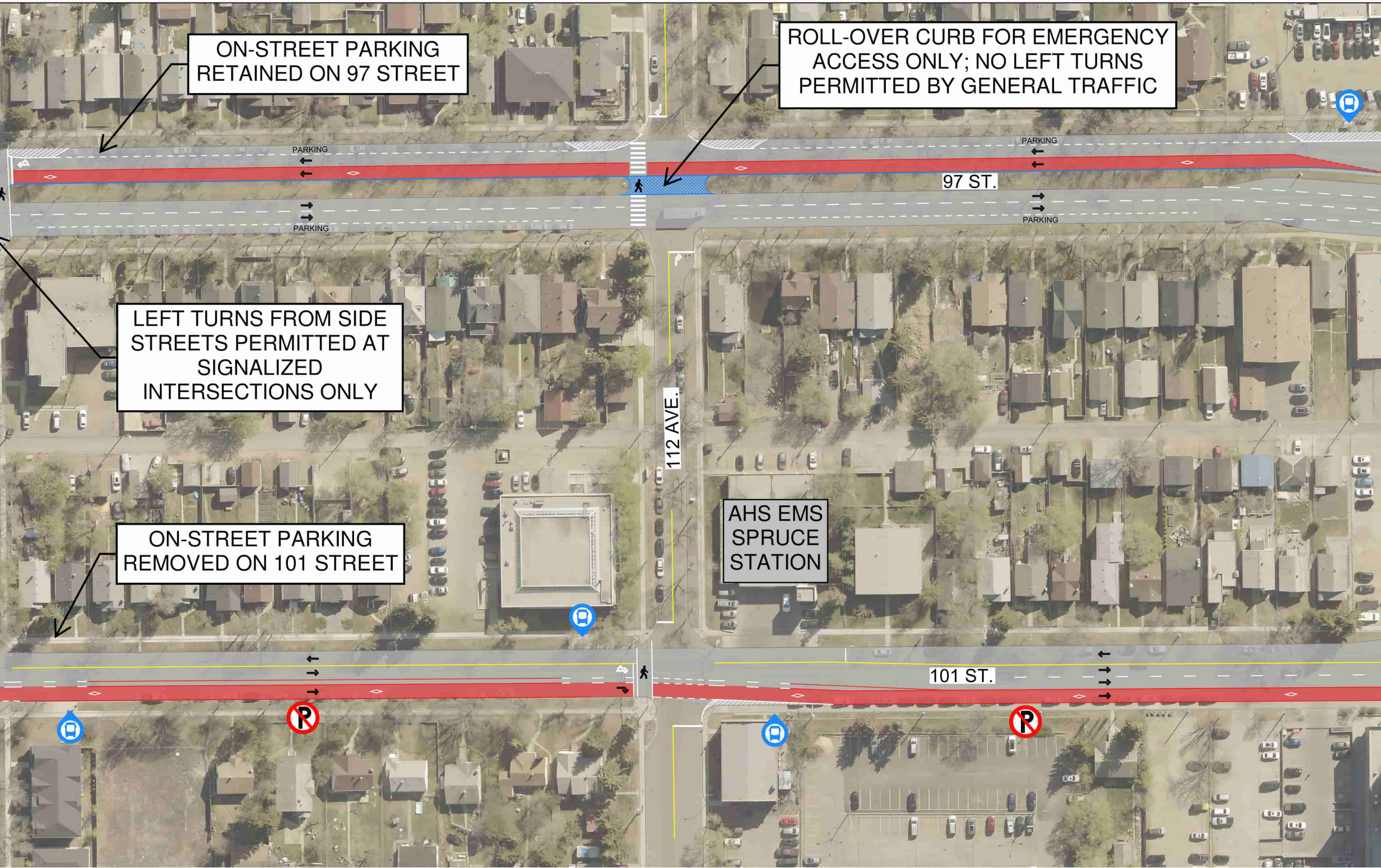
PARKING
97 ST.
PARKING
PARKING
PARKING
112 AVE.
101 ST.

ON-STREET PARKING RETAINED ON 97 STREET

ROLL-OVER CURB FOR EMERGENCY ACCESS ONLY; NO LEFT TURNS PERMITTED BY GENERAL TRAFFIC

LEFT TURNS FROM SIDE STREETS PERMITTED AT SIGNALIZED INTERSECTIONS ONLY

AHS EMS SPRUCE STATION

ON-STREET PARKING REMOVED ON 101 STREET

🚦	**NEW TRAFFIC SIGNAL**	🚶	**PEDESTRIAN CROSS WALK**
🚦	**EXISTING TRAFFIC SIGNAL**	🚶	**NEW SIGNALIZED PEDESTRIAN CROSS WALK**
⊘	**NO ACCESS**		

Issues / Revisions					
Ltr./#	Date	Author	Review	Check	Description

Consultant

AECOM

Construction Return

File Number

Surveyor

Date

File Number

Construction Project Manager Date

Construction Supervisor Date

Department / Branch	Approval	Date
Transportation Planning and Design Supervisor of Transportation Planning and Design		
Transportation Planning and Design Supervisor of Transportation Planning and Design		

APPROVED FOR CONSTRUCTION

DATE

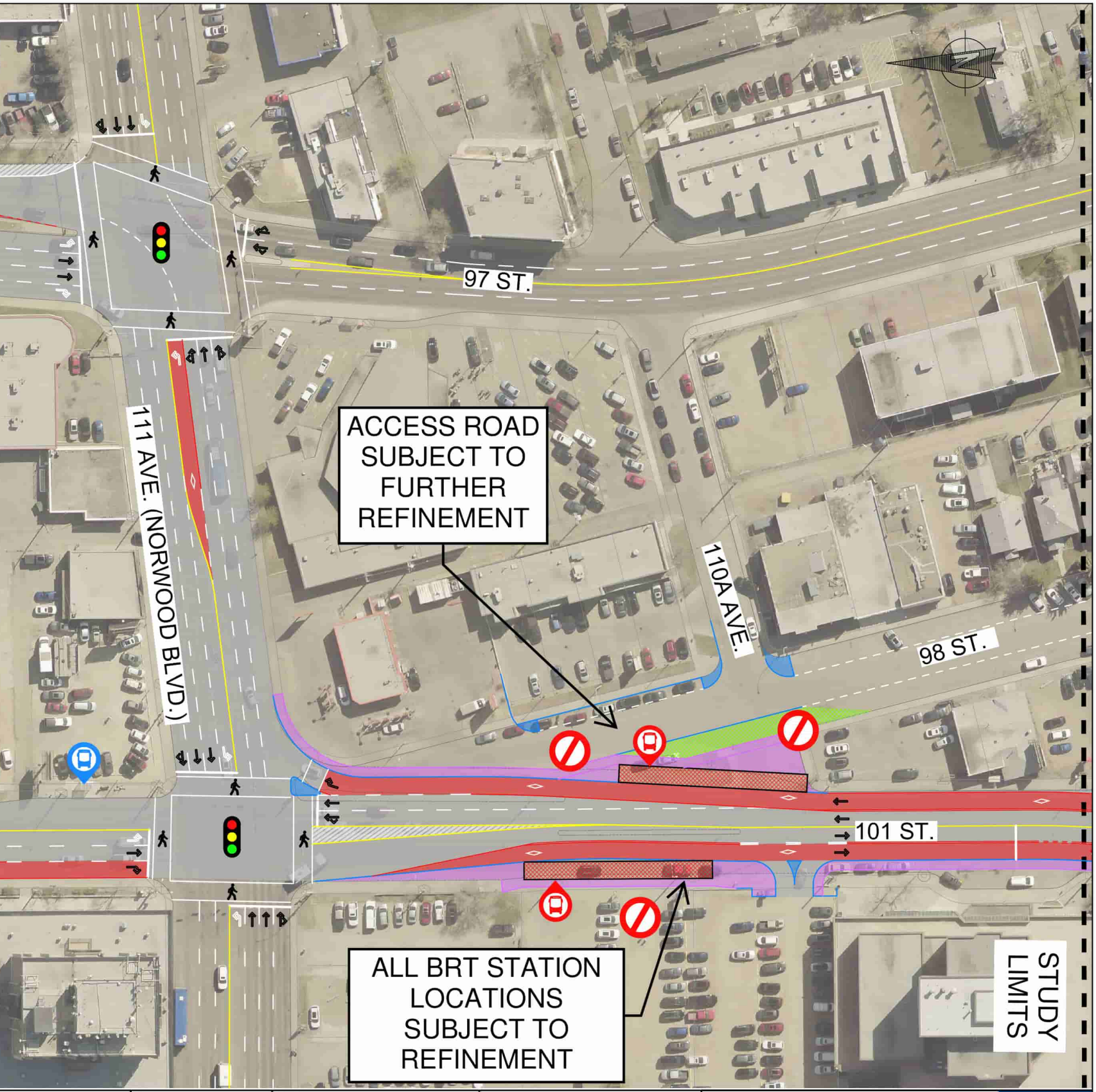
97 ST.
111 AVE. (NORWOOD BLVD.)
ACCESS ROAD SUBJECT TO FURTHER REFINEMENT
110A AVE.
98 ST.
101 ST.
ALL BRT STATION LOCATIONS SUBJECT TO REFINEMENT
STUDY LIMITS
N

Seal

Permit

Branch TRANSPORTATION PLANNING & DESIGN
Dept INTEGRATED INFRASTRUCTURE SERVICES

Scale 1:1000 0 10 20 30 40 50

Survey

Project MASS TRANSIT IMPLEMENTATION
CITY OF EDMONTON BRT ROUTES
Location ROUTE B1 - SEGMENT 4A OPTION 1
Drawing Title CONCEPT PLAN

Edmonton

Contract No. 60756314

Drawing Number

File AECOM_Mass Transit Implementation Project_B1_bcu_4A OPTION 1_TH_Revision1.dw