

Whitemud Drive

Winterburn Rd (215 St.) City Limits

Guardian Rd.

Granville Drive

Amendment Areas

Glastonbury Blvd.















Granville Drive

Granville Link

### AMENDMENT TO BYLAW 18041 GRANVILLE

Neighbourhood Area Structure Plan  
(as amended)



-  Low Density Residential
-  Medium Density Residential
-  Commercial Mixed Use
-  Neighbourhood Commercial
-  Commercial Site Specific
-  Commercial Direct Development Control
-  School / Park
-  Park
-  Stormwater Facility
-  Pipeline R/W
-  Berm
-  High Density Residential (Medium Rise Apartments)
-  N.S.P. Boundary
-  Amendment Area

**Note:** Location of collector roads and configuration of stormwater management facilities are subject to minor revisions during subdivision and rezoning of the neighbourhood and may not be developed exactly as illustrated.