












**BYLAW 19696
AMENDMENT TO
CASHMAN**
Neighbourhood Area Structure Plan
(as amended)



- | | |
|---|---|
|  General Commercial |  Mixed Use - Residential / Commercial / Office |
|  Industrial Business |  Mixed Use - Industrial Business/Commercial/Office |
|  Park |  Top of Bank Walkway/Linkage |
|  Environmental Reserve |  Boundary of NASP |
|  Stormwater Facility |  Land Use Areas |
| |  Rezoning Boundary |

Note: Location of collector roads and configuration of stormwater management facilities are subject to minor revisions during subdivision and rezoning of the neighbourhood and may not be developed exactly as illustrated.