






Note: In case of contradiction between the land use concept and other figures in the plan, the concept takes precedence.

**AMENDMENT TO
BYLAW 18972
KESWICK
Neighbourhood Structure Plan
(as amended)**

	Single/Semi-Detached Residential		Community Commercial		Top of Bank & Public Upland Area Interpreted by Aerial Photography
	Low Rise/ Multi-/ Medium Units		Stormwater Management Facility		Top of Bank Roadway
	Rowhouse		Park		11.5m Enhanced Local Roadway Connection
	Medium Rise Units		School and Community Park		Collector Roadway
	High Rise Units		Public Upland Area		Arterial Roadway
	Mixed Use - Institutional/ Residential		North Saskatchewan River Valley and Ravine		Urban Freeway
	Mixed Use - Residential/Commercial		Major Pedestrian Linkage		NSP Boundary
	Neighbourhood Commercial		Top of Bank Walkway		Amendment Area

Note: Location of collector roads and configuration of stormwater management facilities are subject to minor revisions during subdivision and rezoning of the neighbourhood and may not be developed exactly as illustrated..