







**PROPOSED ROAD CLOSURE - Riverview Area, The Uplands, River's Edge**



- |  |                                     |   |                                     |
|--|-------------------------------------|---|-------------------------------------|
|  | Area 'A' of Road Closure<br>0.08 ha |  | Area 'E' of Road Closure<br>0.16 ha |
|  | Area 'B' of Road Closure<br>0.01 ha |  | Area 'F' of Road Closure<br>0.02 ha |
|  | Area 'C' of Road Closure<br>0.09 ha |   |                                     |
|  | Area 'D' of Road Closure<br>0.07 ha |   |                                     |