















**Legend**

-  Enhanced Pedestrian Crossing
-  Existing Parking Lot
-  Expanded Parking Lot
-  Future Possible Parking Lot/ Bus Lanes
-  Existing Shared Use Path
-  Expanded Shared Use Path with Seating Nodes
-  Future LRT Path
-  Existing Trees
-  Proposed Trees
-  Future LRT Proposed Trees
-  Bike Rack
-  Picnic Gathering Areas
-  Existing Castle Downs Park Sign
-  Relocated Waste Bins



**Key Changes**

- |   |  |  |
|---|--|--|
| <ul style="list-style-type: none"> <li>① New Reoriented Small Baseball Diamond with Long Jump besides it</li> <li>② Relocated Cricked Field</li> <li>③ Artificial Turf Field with Asphalt Apron &amp; Fencing, Bleachers &amp; Spotters Box</li> <li>④ Maintenance Yard, Building &amp; Storage</li> <li>⑤ Upgrade Existing Baseball Diamond</li> </ul> | <ul style="list-style-type: none"> <li>⑥ Central Gathering Area - Enhanced Shared Use Path with Seating</li> <li>⑦ New Plaza/Event Space</li> <li>⑧ CDRS Exercise Equipment Area : New Fitness Pod</li> <li>⑨ Pickleball Courts</li> <li>⑩ Tennis Courts</li> <li>⑪ New Shared Facilities Building, Sports Field Storage/</li> </ul> | <ul style="list-style-type: none"> <li>⑫ Irrigated Turf &amp; 4 Lane Track</li> <li>⑬ Future LRT Utility Complex</li> <li>⑭ New Intersection Lighting &amp; Pedestrian Cross Walk</li> <li>⑮ West Edge of Park to be Naturalized including Existing Swale</li> <li>⑯ Remove Portion of Hill &amp; Keep Sledding on North Side</li> </ul> |
|---|--|--|