












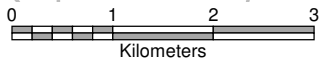
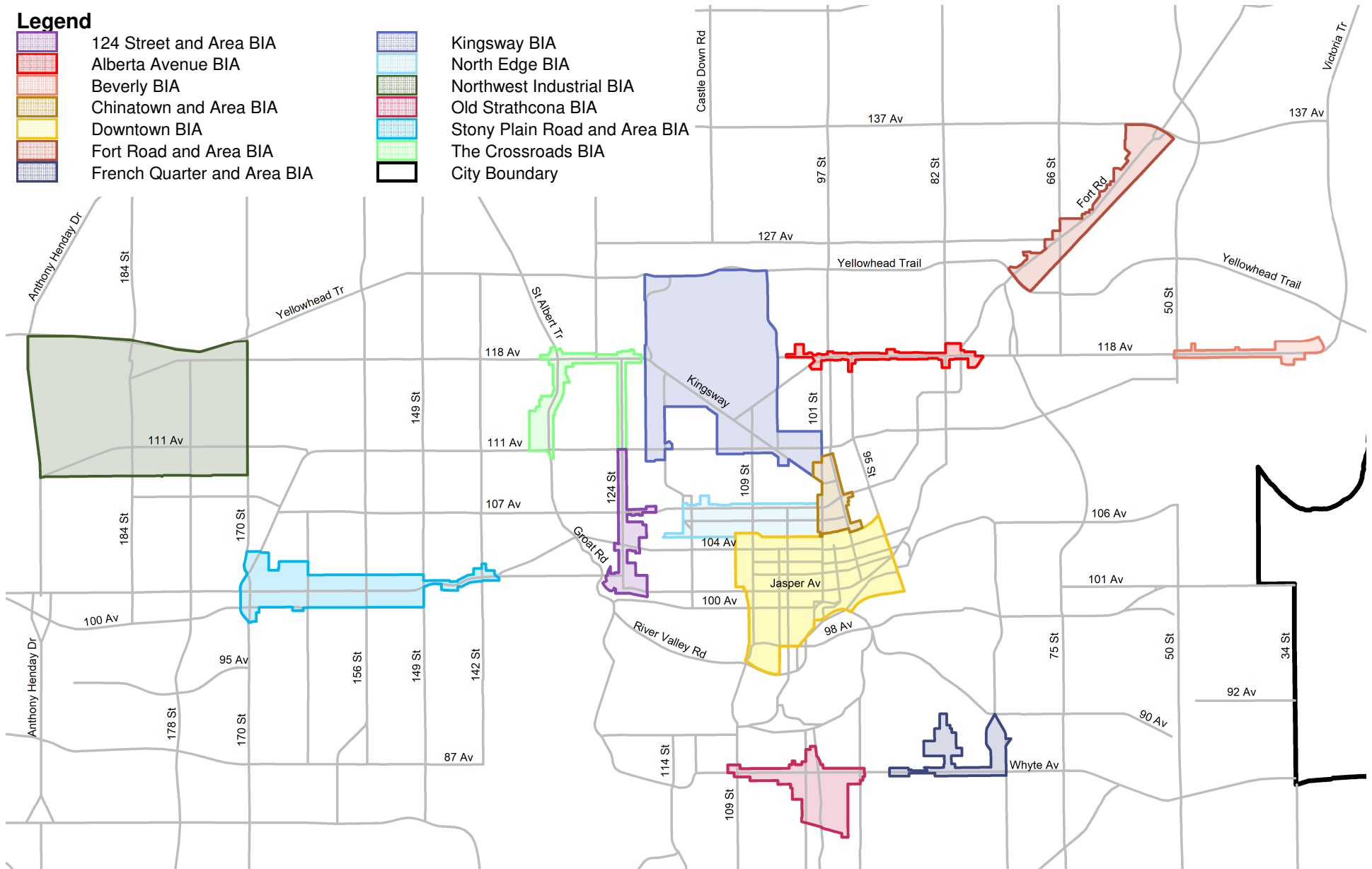


Business Improvement Areas



Legend


- | | | | |
|---|-----------------------------|---|-------------------------------|
|  | 124 Street and Area BIA |  | Kingsway BIA |
|  | Alberta Avenue BIA |  | North Edge BIA |
|  | Beverly BIA |  | Northwest Industrial BIA |
|  | Chinatown and Area BIA |  | Old Strathcona BIA |
|  | Downtown BIA |  | Stony Plain Road and Area BIA |
|  | Fort Road and Area BIA |  | The Crossroads BIA |
|  | French Quarter and Area BIA | | City Boundary |

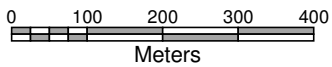
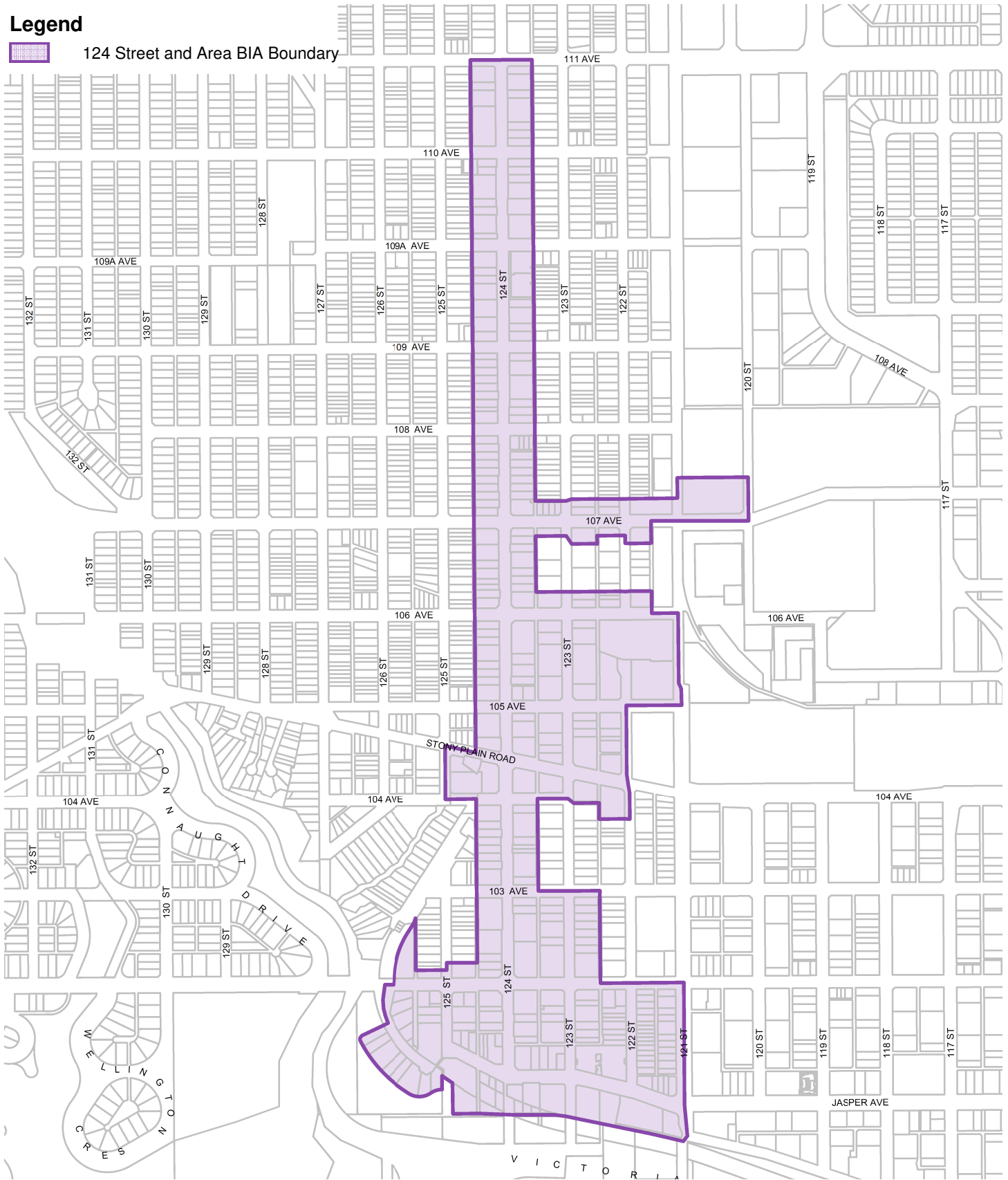


Business Improvement Area: 124 Street and Area



Legend

 124 Street and Area BIA Boundary



Map compiled by: Geospatial Services, Urban Form and Corporate Strategic Development
No reproduction of this map, in whole or in part, is permitted without express written consent
of the City of Edmonton, Urban Form and Corporate Strategic Development

Date Printed: March 13, 2018

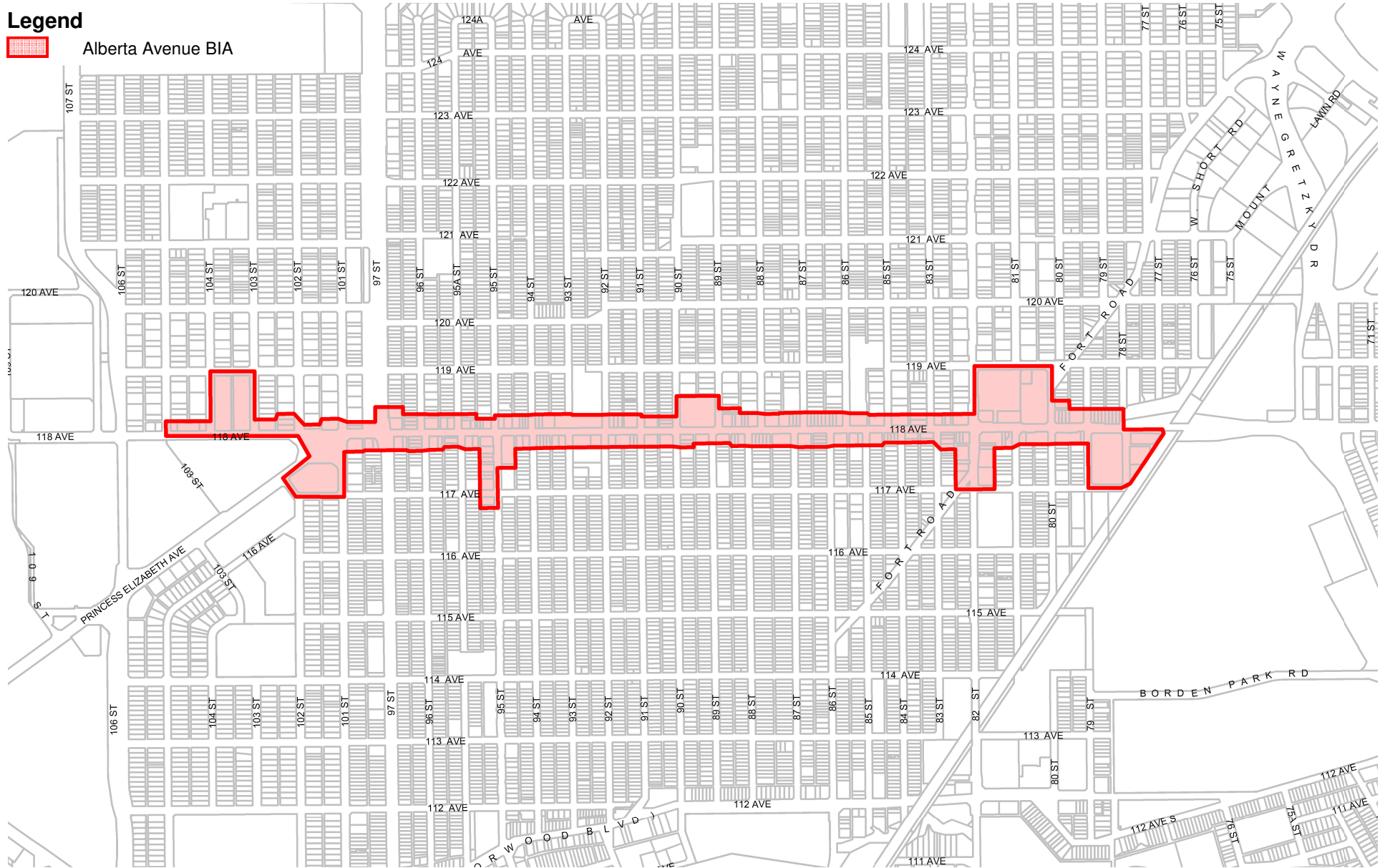
Edmonton

Business Improvement Area: Alberta Avenue



Legend


 Alberta Avenue BIA

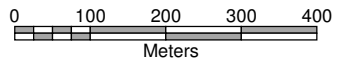
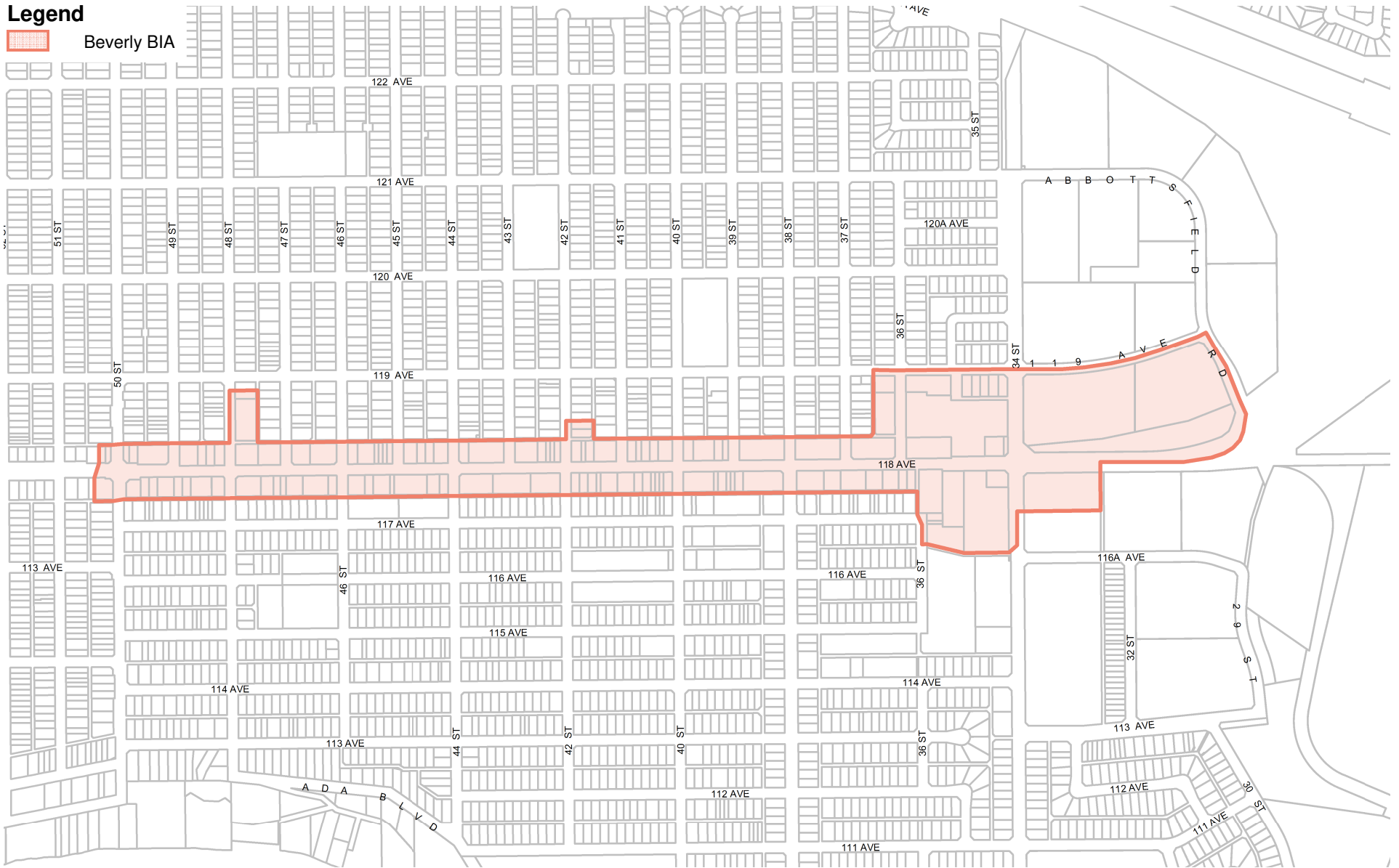


Business Improvement Area: Beverly



Legend


 Beverly BIA

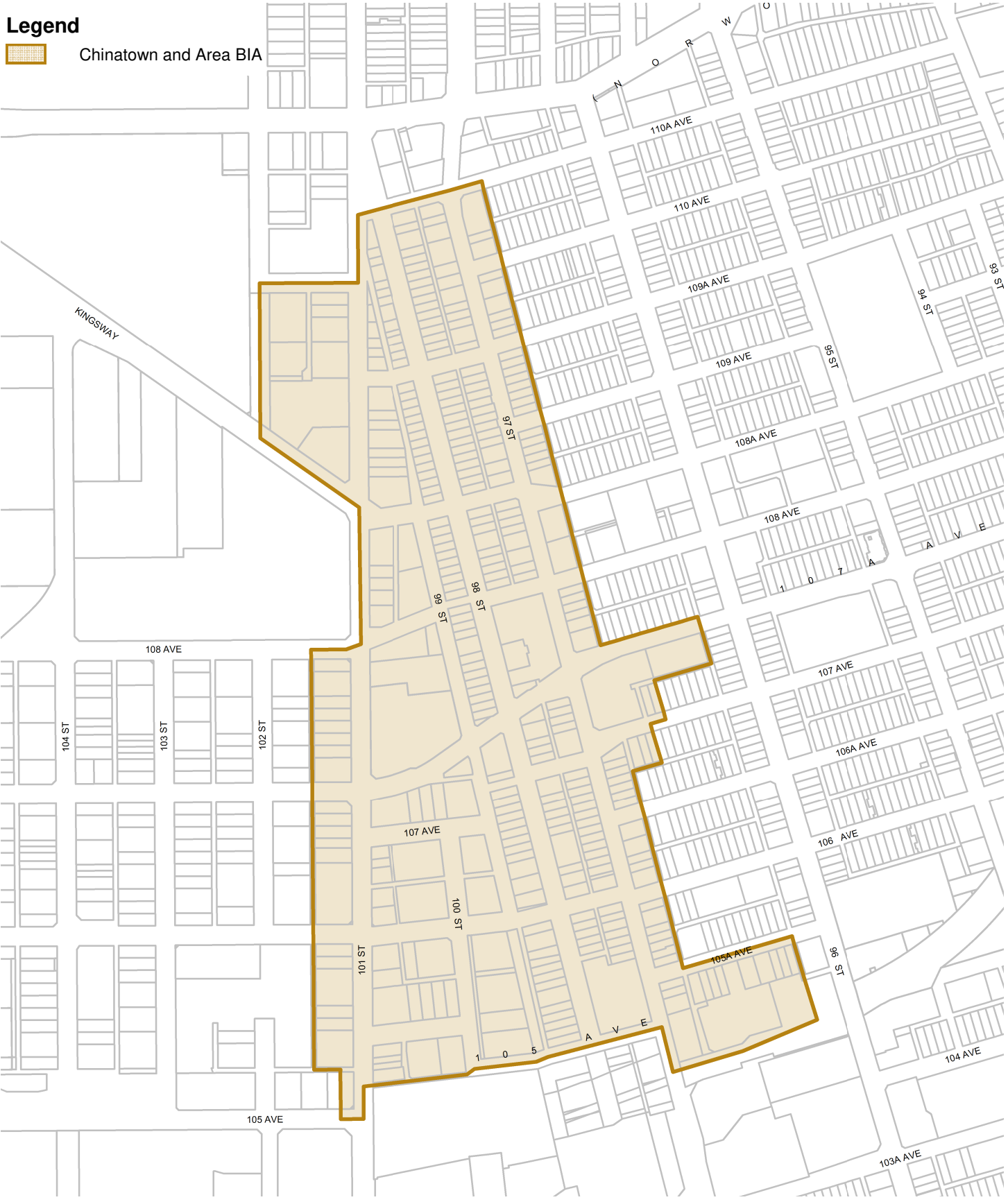


Business Improvement Area: Chinatown and Area



Legend

 Chinatown and Area BIA



Meters

Map compiled by: Geospatial Services, Urban Form and Corporate Strategic Development
No reproduction of this map, in whole or in part, is permitted without express written consent of the City of Edmonton, Urban Form and Corporate Strategic Development

Date Printed: March 13, 2018

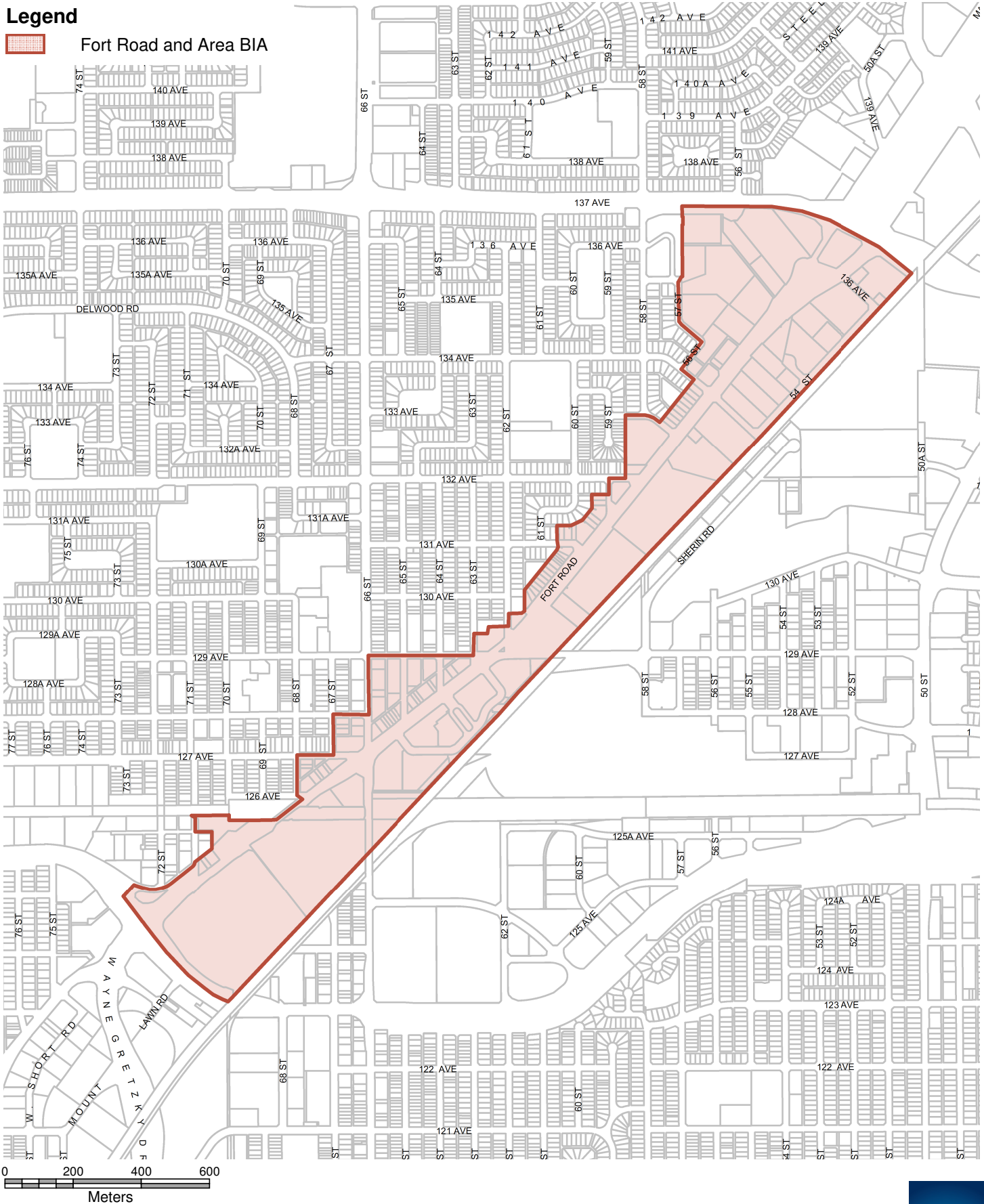


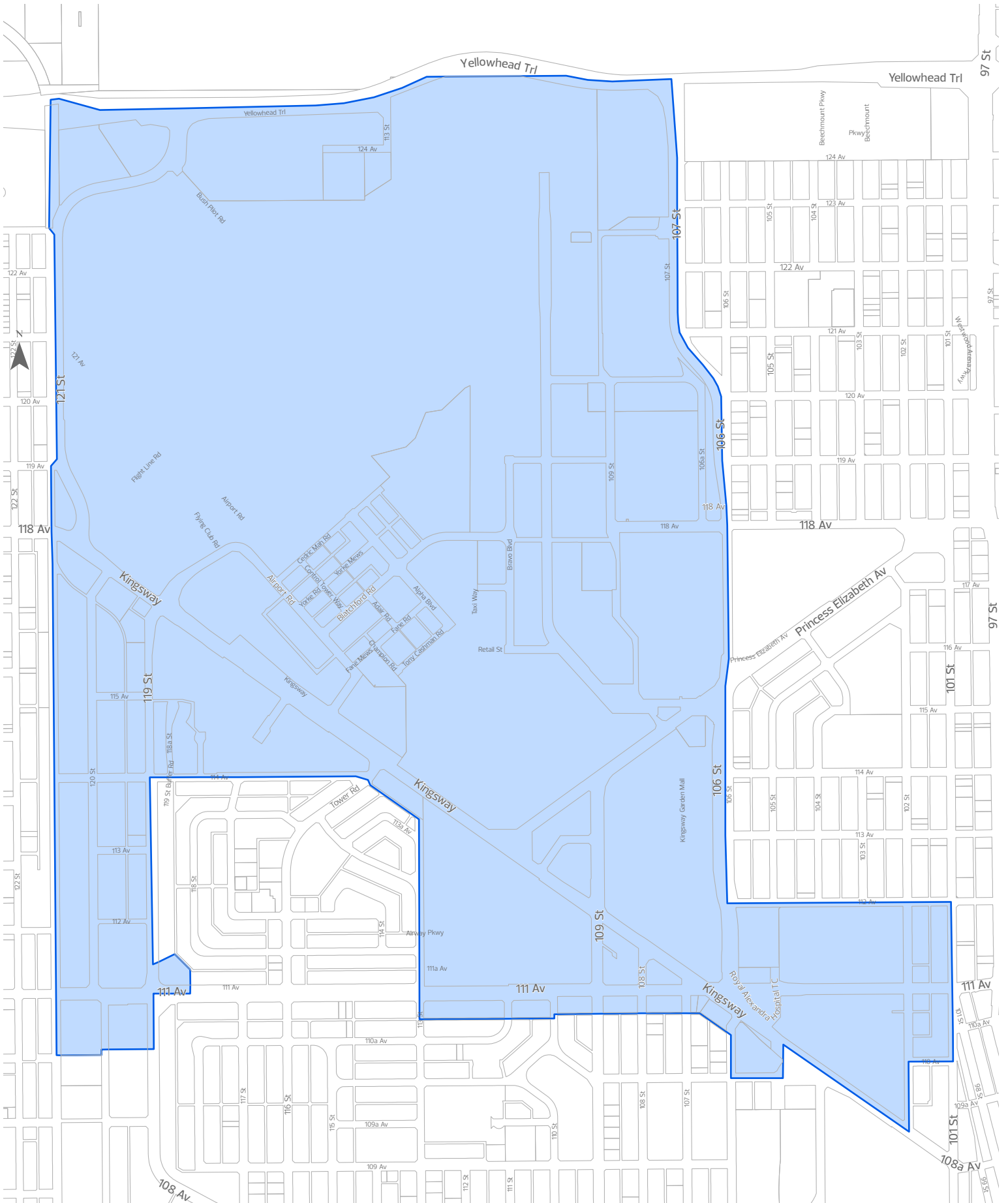
Business Improvement Area: Fort Road and Area



Legend

 Fort Road and Area BIA





■ BIA Boundary

Business Improvement Area

Kingsway


Print Date: 4/20/2021

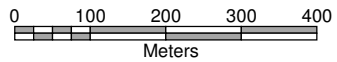
Map compiled by:
Enterprise Geospatial Information, Service Innovation and Performance. No reproduction of this map, in whole or in part,
is permitted without express written consent of the City of Edmonton, Service Innovation and Performance

Business Improvement Area: North Edge



Legend

 North Edge BIA

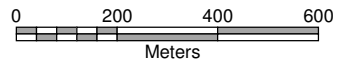
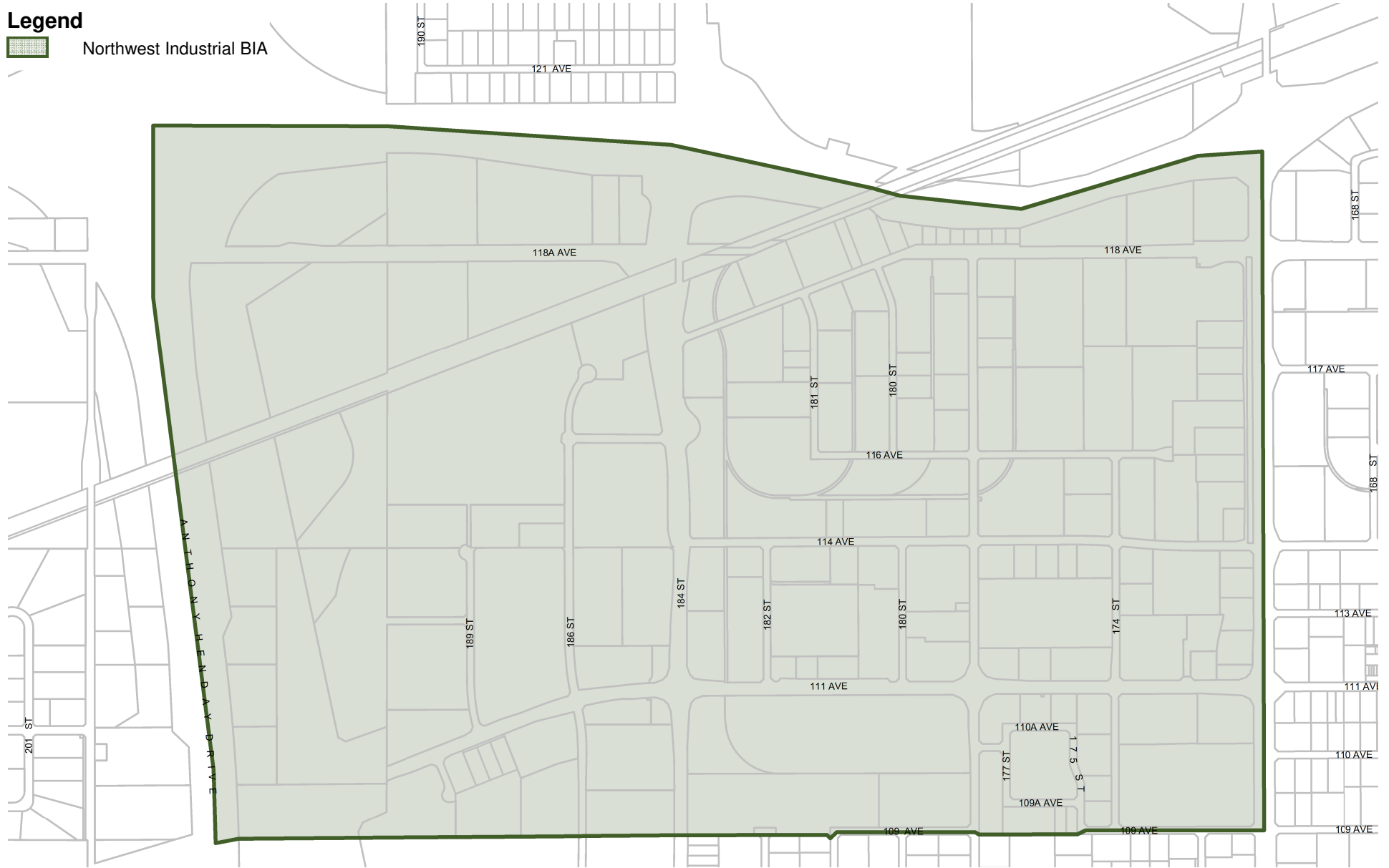


Business Improvement Area: Northwest Industrial



Legend


 Northwest Industrial BIA

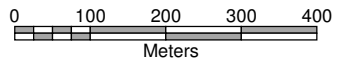
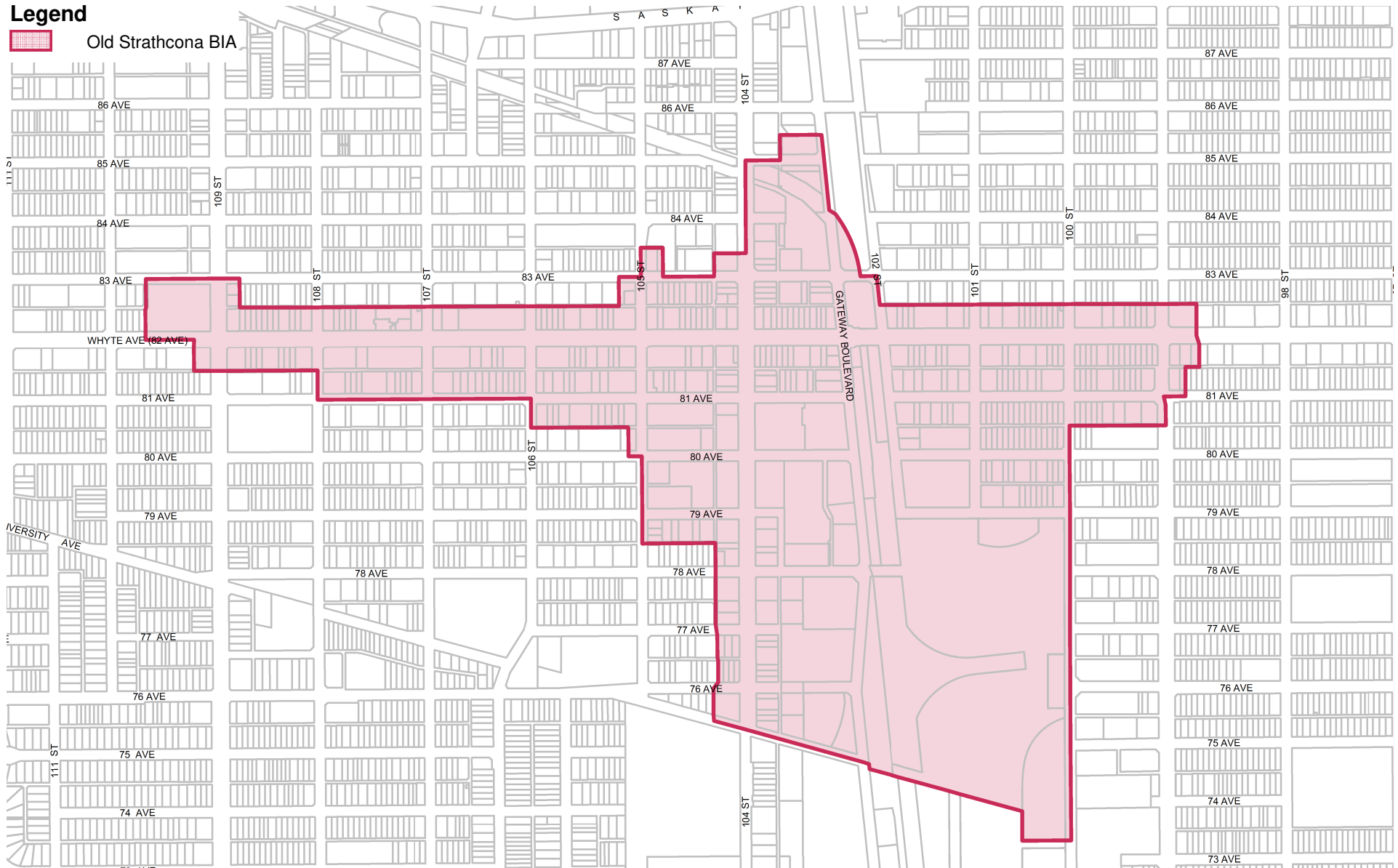


Business Improvement Area: Old Strathcona



Legend

 Old Strathcona BIA

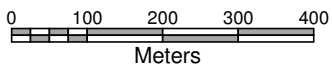
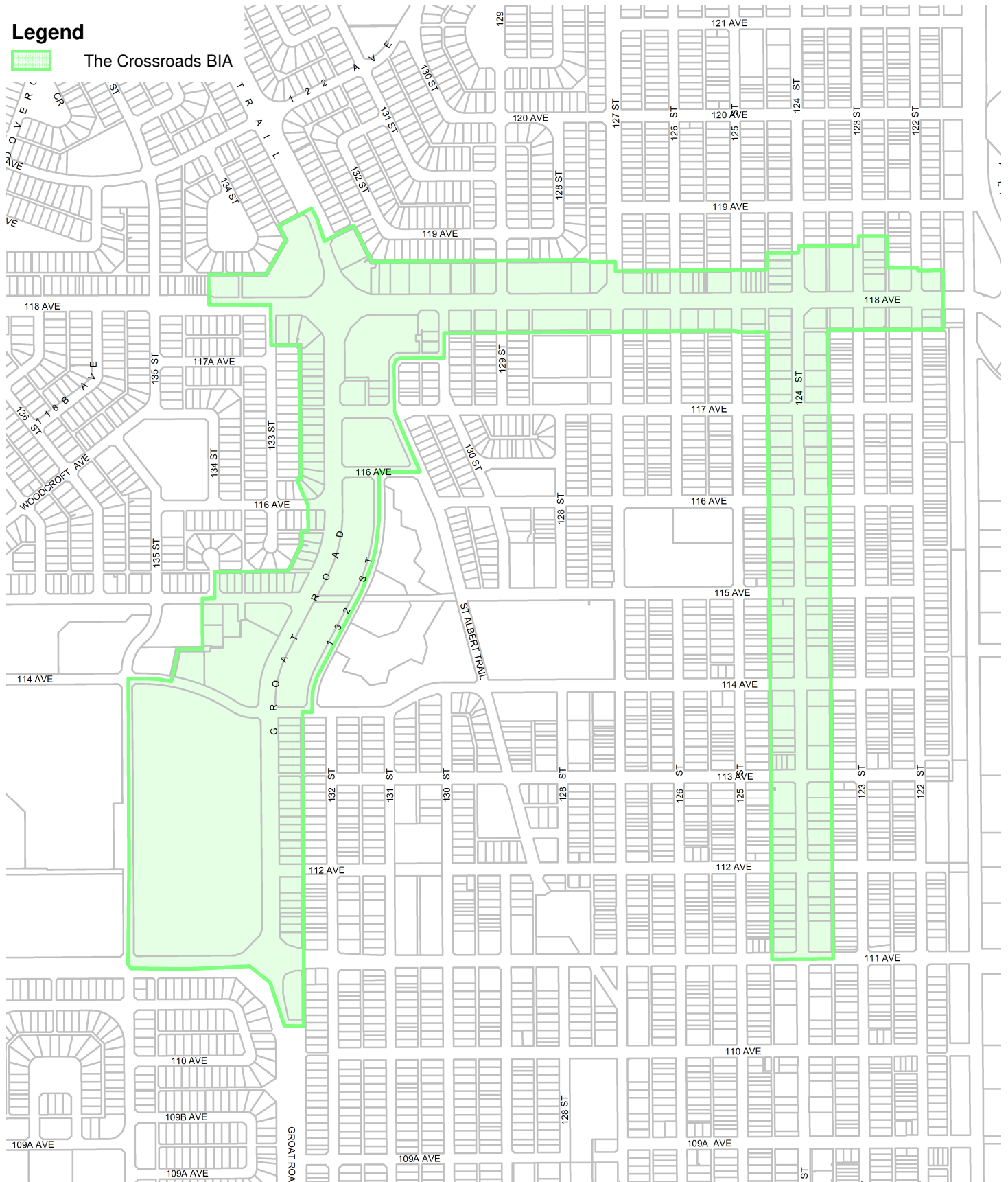


Business Improvement Area: The Crossroads



Legend

 The Crossroads BIA



Map compiled by: Geospatial Services, Urban Form and Corporate Strategic Development
No reproduction of this map, in whole or in part, is permitted without express written consent of the City of Edmonton, Urban Form and Corporate Strategic Development

Date Printed: March 13, 2018