

Thursday, August 4, 2022  
10:00 am.



PLACE: ET 6 MR NW 06-127

## SUBDIVISION AUTHORITY MINUTES MEETING NO. 31

**PRESENT** Blair McDowell, Chief Subdivision Officer

**1. ADOPTION OF AGENDA**

MOVED Blair McDowell  
That the Subdivision Authority Agenda for the August 4, 2022 meeting be adopted.

FOR THE MOTION Blair McDowell **CARRIED**

**2. ADOPTION OF MINUTES**

MOVED Blair McDowell  
That the Subdivision Authority Minutes for the July 28, 2022 meeting be adopted.

FOR THE MOTION Blair McDowell **CARRIED**

**3. OLD BUSINESS**

**4. NEW BUSINESS**

1. LDA22-0288  
436399918-001 Tentative plan of subdivision to create one (1) additional single detached residential lot from Lot 8, Block 14, Plan 600 MC, located north of 65 Avenue NW and east of 123 Street NW; **GRANDVIEW HEIGHTS**

MOVED Blair McDowell  
That the application for subdivision be Approved.

FOR THE MOTION Blair McDowell **CARRIED**

2. LDA22-0303  
437123175-001 Tentative plan of subdivision to create one (1) additional single detached residential lot from Lot 10, Block 54, Plan 4439HW, located south of 110 Avenue NW and east of 122 Street NW; **WESTMOUNT**

MOVED Blair McDowell  
That the application for subdivision be Approved.

FOR THE MOTION Blair McDowell **CARRIED**

3. LDA22-0314  
434450488-001 Tentative plan of subdivision to create one (1) additional single detached residential lot from Lot 27, Block 13, Plan 4978HW located south of 109 Avenue NW and west of 140 Street NW; **NORTH GLENORA**

MOVED		Blair McDowell	
		That the application for subdivision be Approved.	
FOR THE MOTION		Blair McDowell	<b>CARRIED</b>
4.	LDA22-0316 437935325-001	Tentative plan of subdivision to create one (1) additional single detached residential lot from Lot 8, Block 15, Plan 4073HW, located south of 105 Avenue NW and east of 78 Street NW; <b>FOREST HEIGHTS</b>	
MOVED		Blair McDowell	
		That the application for subdivision be Approved.	
FOR THE MOTION		Blair McDowell	<b>CARRIED</b>
5.	LDA22-0319 438045104-001	Tentative plan of subdivision to create one (1) additional single detached residential lot from Lot 16, Block 2, Plan 1884 KS, located north of 85 Avenue NW and east of 145 Street NW; <b>LAURIER HEIGHTS</b>	
MOVED		Blair McDowell	
		That the application for subdivision be Approved.	
FOR THE MOTION		Blair McDowell	<b>CARRIED</b>
6.	LDA22-0331 438629824-001	Tentative plan of subdivision to create separate titles for a semi-detached dwelling from Lot 21, Block 21, Plan 2609HW, located north of 62 Avenue NW and west of 63 Avenue NW; <b>PARKALLEN</b>	
MOVED		Blair McDowell	
		That the application for subdivision be Approved.	
FOR THE MOTION		Blair McDowell	<b>CARRIED</b>
7.	LDA22-0335 438296288-001	Tentative plan of subdivision to create one (1) additional single detached residential lot from Lot 3, Block 30, Plan 5604 HW, located north of 104 Avenue NW and east of 80 Street NW; <b>FOREST HEIGHTS</b>	
MOVED		Blair McDowell	
		That the application for subdivision be Approved.	
FOR THE MOTION		Blair McDowell	<b>CARRIED</b>
8.	LDA22-0337 439445185-001	Tentative plan of subdivision to create one (1) additional single detached residential lot from Lot 16, Block 22, Plan RN60, located south of 111 Avenue NW and east of 132 Street NW; <b>WESTMOUNT</b>	
MOVED		Blair McDowell	
		That the application for subdivision be Approved.	
FOR THE MOTION		Blair McDowell	<b>CARRIED</b>
9.	LDA22-0344 439656677-001	Tentative plan of subdivision to create separate titles for a semi-detached dwelling from Lot 9, Block 12, Plan 4892HW, located south of 85 Avenue NW and west of 77 Street NW; <b>IDYLWYLDE</b>	

MOVED	Blair McDowell  That the application for subdivision be Approved.	
FOR THE MOTION	Blair McDowell	<b>CARRIED</b>
5.	<b>ADJOURNMENT</b>  The meeting adjourned at 10:05 a.m.	



Subdivision Authority

7th Floor, Edmonton Tower  
10111 – 104 Avenue NW  
Edmonton, Alberta T5J 0J4

August 4, 2022

File No. LDA22-0288

Hagen Surveys (1982) Ltd.  
8929 20 Street NW  
Edmonton, AB T6P 1K8

ATTENTION: Jordan Widmer

RE: Tentative plan of subdivision to create one (1) additional single detached residential lot from Lot 8, Block 14, Plan 600 MC, located north of 65 Avenue NW and east of 123 Street NW;  
**GRANDVIEW HEIGHTS**

---

**The Subdivision by Plan is APPROVED on August 4, 2022, subject to the following conditions:**

1. that the owner apply for a permit to demolish the existing dwelling and garage prior to endorsement of the final plan. Demolition permits can be obtained from Development Services. Apply online at [www.edmonton.ca/permits](http://www.edmonton.ca/permits);
2. that the final plan of survey shall conform to the attached revised tentative plan; and
3. that the owner pay all outstanding property taxes prior to the endorsement of the plan of survey.

Enclosure I is an attachment of the major advisements throughout the subdivision process. Enclosure II is a map of the subdivision and identifies major conditions and advisements of this approval.

Please be advised that the approval is valid for one (1) year from the date on which the subdivision approval is given to the application. An extension beyond that time may be granted by the City of Edmonton.

Please be advised that an appeal may be lodged in accordance to Section 678 of the Municipal Government Act with the Subdivision and Development Appeal Board, 10019 - 103 Avenue NW, Edmonton Alberta, T5J 0G9, within 14 days from the date of the receipt of this decision. The date of receipt of the decision is deemed to be seven (7) days from the date the decision is mailed.

The Subdivision Authority received comments from adjacent landowners and community members. The application complies with the regulations set out in the Edmonton Zoning Bylaw, the land is serviceable, and the proposal advances a more compact urban form. The Subdivision Authority is of the opinion, after considering factors set out in Section 7 of the Subdivision and Development Regulation and the comments from adjacent landowners, that the land is suitable for the purpose for which the subdivision is intended.

If you have further questions, please contact [subdivisions@edmonton.ca](mailto:subdivisions@edmonton.ca).

Regards,

A handwritten signature in blue ink, appearing to read "Blair McDowell". The signature is stylized with a large initial "B" and a long horizontal stroke at the end.

Blair McDowell  
Subdivision Authority

BM/ak/Posse #436399918-001

Enclosures

Please be advised of the following:

Next Steps for Subdivision Approval

- The next step in the subdivision process is to have a legal instrument prepared (ie. Plan of Survey) in order to register the approved subdivision. The legal instrument is then forwarded to the City for endorsement along with the endorsement fee (\$700.00 - 2022 Fees Schedule) and subsequently released to the applicant for registration at the Land Titles Office.

Transportation

- There are existing boulevard trees adjacent to the site on 123 Street NW that must be protected during construction. For information about tree protection please refer to the City of Edmonton's website (search "Trees and Construction").
- Any and all costs associated with tree work requests (removal, pruning or other) and/or remediation from damages are borne on to the proponent as per the Corporate Tree Management Policy (C456C). All work is to be carried out by Urban Forestry who can be contacted at citytrees@edmonton.ca. Removal of City of Edmonton trees must follow the Live Tree Removal Guidelines which include community notice and value compensation.
- Access will not be permitted to 122 Street as it is an arterial roadway. Access will be limited to the local road only.
- Upon submission of a development permit application, the owner/applicant will be required to ensure that the existing access on 123 Street NW meets current City of Edmonton standards, and access upgrading may be required.

Building / Site

- The owner shall ensure that any change in property boundaries does not cause any structures on site to become non-compliant with the Safety Codes Act and the Alberta Building Code. Permits may be required for such changes. Please contact 311 for more information.


Servicing

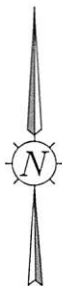
- The owner is required to make satisfactory arrangements for, and pay all costs associated with separate servicing to each lot, as well as the modification, relocation and/or removal of existing services. For further information, please contact: EPCOR Distribution & Transmission Inc. (780-412-4000), TELUS Communications (Edmonton) Inc. (Real Estate Division [Rights of Way] 780-508-2456), ATCO Gas (780-424-5222), and EPCOR Drainage Services (Water and Sewer Servicing 780-496-5444).
- The existing services (water and storm) enter the proposed subdivision approximately 10.6 m north of the south property line of Lot 8 off 123 Street. The existing sanitary service enters the proposed subdivision approximately 33.2 m south of EPCOR manhole #224335 off of 122 Street. As per the EPCOR Drainage Services Bylaw and the EPCOR Water Services and Wastewater Treatment Bylaw, these services cannot cross the proposed property line.
- There is a deficiency in on-street hydrant spacing adjacent to the property. The applicant/owner is advised to review on-site fire protection requirements to ensure adequate coverage (contact EPCOR Water at 780-412-3955).
- If power service crosses the proposed property line the owner may be required to provide a blanket easement in favour of EPCOR Distribution & Transmission Inc. If required, said easement shall be registered prior to or concurrent with the final plan of survey (contact EPCOR Land Administration Group at 780-412-3252).

# TENTATIVE PLAN

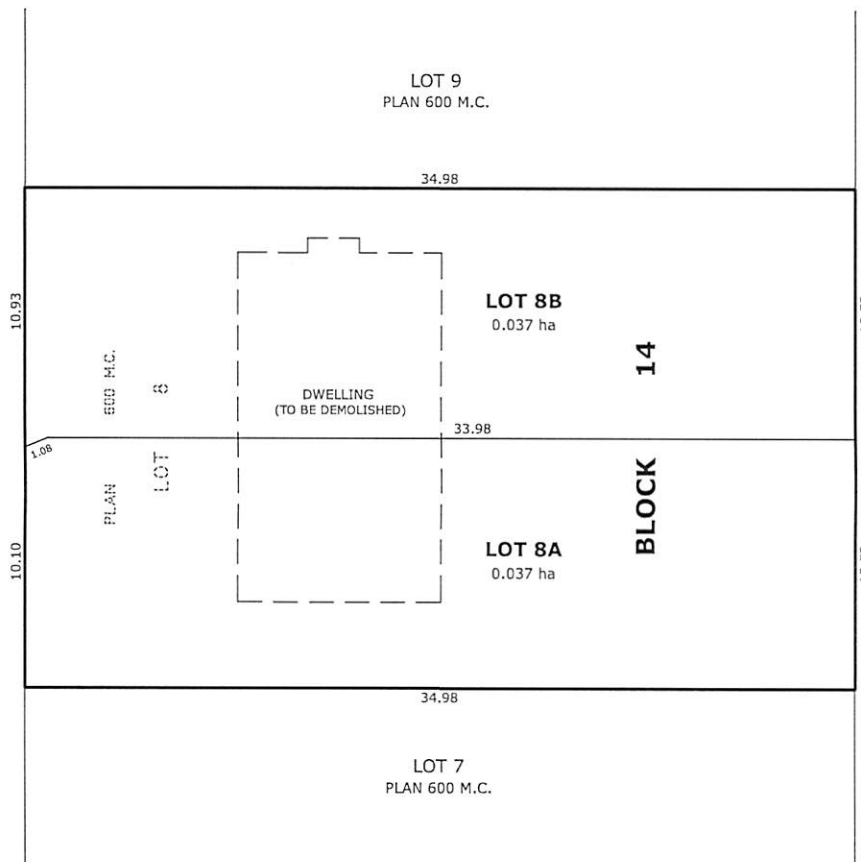
SHOWING SUBDIVISION OF  
**LOT 8, BLK.14, PLAN 600 M.C.**

IN THE  
**S.E.1/4 SEC.24 TWP.52 RGE.25 W.4 M.**  
**EDMONTON, ALBERTA**

SCALE 1:200    2022    N.R. RONSKO, A.L.S.  




TO 65th AVENUE  
**123rd STREET**



**122nd STREET**

**NOTES:**

- DISTANCES ARE APPROXIMATE AND ARE IN METRES AND DECIMALS THEREOF.
- AREA DEALT WITH BOUNDED THUS.



8929 - 20th Street N.W. | Edmonton AB, T6P 1K8 | T 780.464.5506 | F 780.464.4450 | hagensurveys.com  
 Your comprehensive surveying partner.

SURVEYOR'S STAMP



CALCULATED BY:	J.V.	DRAWN BY:	J.V.
DATE:	JUNE 3, 2022	REVISED:	JULY 21, 2022
DRAWING	22S0384T	FILE NO.	22S0384



Subdivision Authority

7th Floor, Edmonton Tower  
10111 – 104 Avenue NW  
Edmonton, Alberta T5J 0J4

August 4, 2022

File No. LDA22-0303

Pals Geomatics Corp.  
10704 176 Street NW  
Edmonton, AB T5S 1G7

ATTENTION: Sam McDougall

RE: Tentative plan of subdivision to create one (1) additional single detached residential lot from Lot 10, Block 54, Plan 4439HW, located south of 110 Avenue NW and east of 122 Street NW;  
**WESTMOUNT**

---

**The Subdivision by Plan is APPROVED on August 4, 2022, subject to the following conditions:**

1. that the owner apply for a permit to demolish the existing dwelling and garage prior to endorsement of the final plan. Demolition permits can be obtained from Development Services. Apply online at [www.edmonton.ca/permits](http://www.edmonton.ca/permits);
2. that the owner pay all outstanding property taxes prior to the endorsement of the plan of survey.

Enclosure I is an attachment of the major advisements throughout the subdivision process. Enclosure II is a map of the subdivision and identifies major conditions and advisements of this approval.

Please be advised that the approval is valid for one (1) year from the date on which the subdivision approval is given to the application. An extension beyond that time may be granted by the City of Edmonton.

Please be advised that an appeal may be lodged in accordance to Section 678 of the Municipal Government Act with the Subdivision and Development Appeal Board, 10019 - 103 Avenue NW, Edmonton Alberta, T5J 0G9, within 14 days from the date of the receipt of this decision. The date of receipt of the decision is deemed to be seven (7) days from the date the decision is mailed.

The Subdivision Authority did not receive comments from adjacent landowners. The application complies with the regulations set out in the Edmonton Zoning Bylaw, the land is serviceable, and the proposal advances a more compact urban form. The Subdivision Authority is of the opinion, after considering factors set out in Section 7 of the Subdivision and Development Regulation, that the land is suitable for the purpose for which the subdivision is intended.



If you have further questions, please contact [subdivisions@edmonton.ca](mailto:subdivisions@edmonton.ca).

Regards,

A handwritten signature in blue ink, appearing to read "Blair McDowell". The signature is stylized with large, flowing letters and a prominent loop at the end.

Blair McDowell  
Subdivision Authority

BM/lz/Posse #437123175-001

Enclosures

Please be advised of the following:

Next Steps for Subdivision Approval

- The next step in the subdivision process is to have a legal instrument prepared (ie. Plan of Survey) in order to register the approved subdivision. The legal instrument is then forwarded to the City for endorsement along with the endorsement fee (\$700.00 - 2022 Fees Schedule) and subsequently released to the applicant for registration at the Land Titles Office.

Transportation

- There are existing boulevard trees adjacent to the site on 122 Street NW that must be protected during construction. For information about tree protection please refer to the City of Edmonton's website (search "Trees and Construction").
- Any and all costs associated with tree work requests (removal, pruning or other) and/or remediation from damages are borne on to the proponent as per the Corporate Tree Management Policy (C456C). All work is to be carried out by Urban Forestry who can be contacted at citytrees@edmonton.ca. Removal of City of Edmonton trees must follow the Live Tree Removal Guidelines which include community notice and value compensation.
- Access for future development must be to the adjacent alley in conformance with Mature Neighbourhood Overlay Section 814.3(17) of the Zoning Bylaw #12800.
- There is an existing power pole and guy wires in the alley. Site access must maintain a minimum clearance of 1 m from the closest edge of the power pole to the closest edge of the proposed driveway.

Building / Site

- The owner shall ensure that any change in property boundaries does not cause any structures on site to become non-compliant with the Safety Codes Act and the Alberta Building Code. Permits may be required for such changes. Please contact 311 for more information.

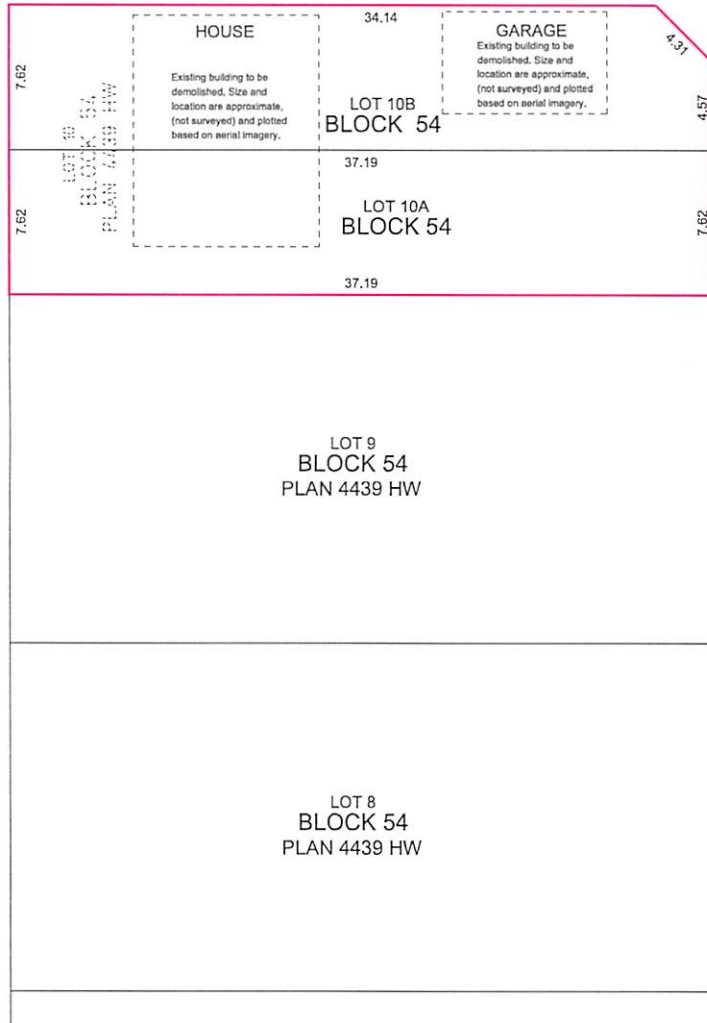
Servicing

- The owner is required to make satisfactory arrangements for, and pay all costs associated with separate servicing to each lot, as well as the modification, relocation and/or removal of existing services. For further information, please contact: EPCOR Distribution & Transmission Inc. (780-412-4000), TELUS Communications (Edmonton) Inc. (Real Estate Division [Rights of Way] 780-508-2456), ATCO Gas (780-424-5222), and EPCOR Drainage Services (Water and Sewer Servicing 780-496-5444).
- The existing services (water and sanitary) enter the proposed subdivision approximately 12.2 m south of the south property line of the lane north of 109A Avenue. As per the EPCOR Drainage Services Bylaw and the EPCOR Water Services and Wastewater Treatment Bylaw, these services cannot cross the proposed property line.
- There is a deficiency in on-street hydrant spacing adjacent to the property. The applicant/owner is advised to review on-site fire protection requirements to ensure adequate coverage (contact EPCOR Water at 780-412-3955).
  - Please note that this application has been evaluated for municipal fire protection based on a single family development. Any other development on these lots will require a re-assessment by EPCOR Water Services Inc. (EWSI) and will trigger the construction of upgrades to meet municipal standards.

- If power service crosses the proposed property line the owner may be required to provide a blanket easement in favour of EPCOR Distribution & Transmission Inc. If required, said easement shall be registered prior to or concurrent with the final plan of survey (contact EPCOR Land Administration Group at 780-412-3252).



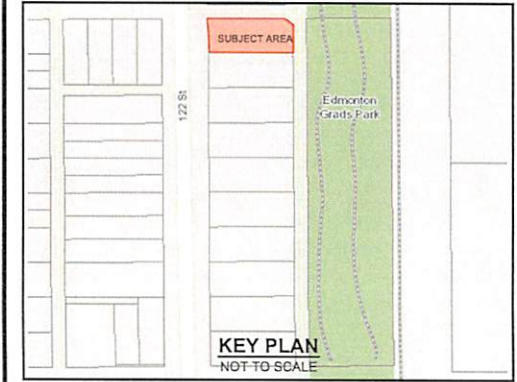
122 STREET



2402806 ALBERTA LTD.

**NOTES:**

- ALL DISTANCES ARE SHOWN IN METRES AND DECIMALS THEREOF.
- ALL DISTANCES ON CURVED BOUNDARIES ARE ARC LENGTHS.
- ALL INFORMATION SHOWN ON THIS PLAN IS BOTH TENTATIVE AND PRELIMINARY, AND SUBJECT TO CHANGE BY THE 'PLAN OF SURVEY'.
- THE BOUNDARY SHOWN, EVEN IF ANNOTATED, IS SUBJECT TO CHANGE BY THE 'PLAN OF SURVEY'.
- THE ZONING OF THIS SUBJECT AREA IS RFA.
- PLAN TO BE SUBDIVIDED SHOWN OUTLINED THUS: \_\_\_\_\_ AND CONTAINS: 0.056 ha.



REV. NO.	DATE	ITEM	BY
1	JUNE 13/22	ORIGINAL PLAN COMPLETED	CN
REVISIONS			

**WESTMOUNT**

TENTATIVE PLAN SHOWING PROPOSED

**SUBDIVISION**


OF

LOT 10, BLOCK 54, PLAN 4439 HW

WITHIN THE

S.W. 1/4 SEC. 7 - TWP. 53 - RGE. 24 - W. 4TH MER.

**EDMONTON - ALBERTA**



**Pals Geomatics** Phone: (780) 455-3177 Fax: (780) 451-2047  
 Email: edmonton@palsgeomatics.com  
 10704-176 Street NW, Edmonton, Alberta T5S 1G7

FILE NO.	62200194T	DRAFTED BY:	CN	CHECKED BY:	SM
----------	-----------	-------------	----	-------------	----



Subdivision Authority

7th Floor, Edmonton Tower  
10111 – 104 Avenue NW  
Edmonton, Alberta T5J 0J4

August 4, 2022

File No. LDA22-0314

Ivo Nedev Surveying Ltd.  
18811 96 Avenue NW  
Edmonton, AB T5T 5L2

ATTENTION: Nauman Waheed

RE: Tentative plan of subdivision to create one (1) additional single detached residential lot from Lot 27, Block 13, Plan 4978HW located south of 109 Avenue NW and west of 140 Street NW; **NORTH GLENORA**

---

**The Subdivision by Plan is APPROVED on August 4, 2022, subject to the following conditions:**

1. that the owner apply for a permit to demolish the existing dwelling and garage prior to endorsement of the final plan. Demolition permits can be obtained from Development Services. Apply online at [www.edmonton.ca/permits](http://www.edmonton.ca/permits); and
2. that the owner pay all outstanding property taxes prior to the endorsement of the plan of survey.

Enclosure I is an attachment of the major advisements throughout the subdivision process. Enclosure II is a map of the subdivision and identifies major conditions and advisements of this approval.

Please be advised that the approval is valid for one (1) year from the date on which the subdivision approval is given to the application. An extension beyond that time may be granted by the City of Edmonton.

Please be advised that an appeal may be lodged in accordance to Section 678 of the Municipal Government Act with the Subdivision and Development Appeal Board, 10019 - 103 Avenue NW, Edmonton Alberta, T5J 0G9, within 14 days from the date of the receipt of this decision. The date of receipt of the decision is deemed to be seven (7) days from the date the decision is mailed.

The Subdivision Authority did not receive comments from adjacent landowners. The application complies with the regulations set out in the Edmonton Zoning Bylaw, the land is serviceable, and the proposal advances a more compact urban form. The Subdivision Authority is of the opinion, after considering factors set out in Section 7 of the Subdivision and Development Regulation, that the land is suitable for the purpose for which the subdivision is intended.

If you have further questions, please contact [subdivisions@edmonton.ca](mailto:subdivisions@edmonton.ca).

Regards,



Blair McDowell  
Subdivision Authority

BM/lz/Posse #434450488-001

Enclosure(s)

Please be advised of the following:

Next Steps for Subdivision Approval

- The next step in the subdivision process is to have a legal instrument prepared (ie. Plan of Survey) in order to register the approved subdivision. The legal instrument is then forwarded to the City for endorsement along with the endorsement fee (\$700.00 - 2022 Fees Schedule) and subsequently released to the applicant for registration at the Land Titles Office.

Transportation

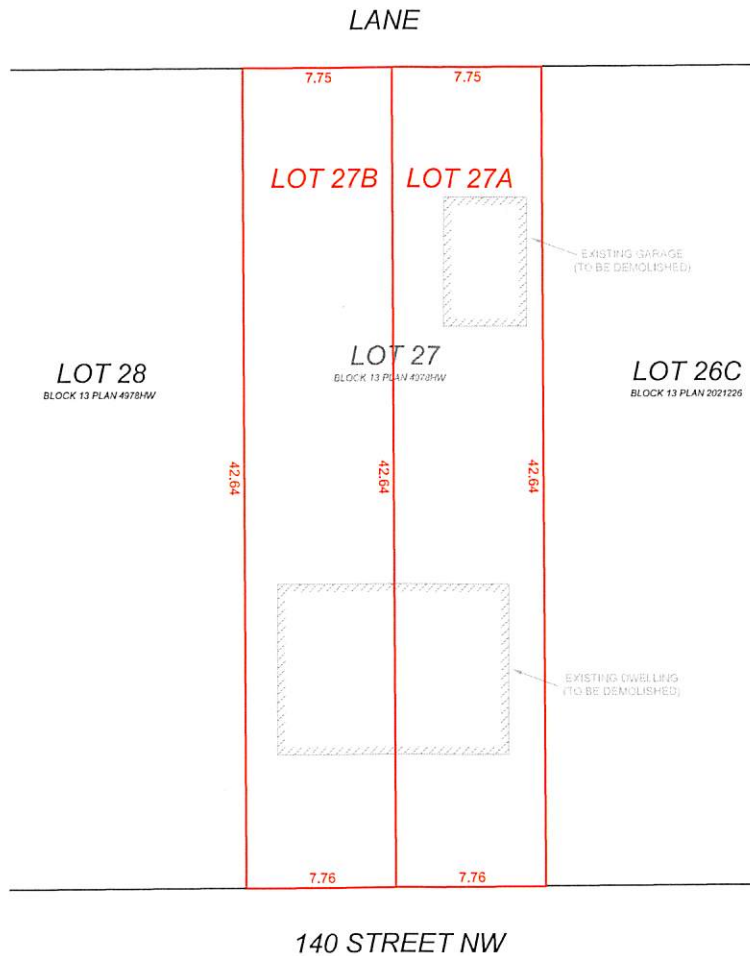
- There are existing boulevard trees adjacent to the site on 140 Street NW that must be protected during construction. For information about tree protection please refer to the City of Edmonton's website (search "Trees and Construction").
- Any and all costs associated with tree work requests (removal, pruning or other) and/or remediation from damages are borne on to the proponent as per the Corporate Tree Management Policy (C456C). All work is to be carried out by Urban Forestry who can be contacted at citytrees@edmonton.ca. Removal of City of Edmonton trees must follow the Live Tree Removal Guidelines which include community notice and value compensation.
- Access for future development must be to the adjacent alley in conformance with Mature Neighbourhood Overlay Section 814.3(17) of the Zoning Bylaw #12800.

Building / Site

- The owner shall ensure that any change in property boundaries does not cause any structures on site to become non-compliant with the Safety Codes Act and the Alberta Building Code. Permits may be required for such changes. Please contact 311 for more information.

Servicing

- The owner is required to make satisfactory arrangements for, and pay all costs associated with separate servicing to each lot, as well as the modification, relocation and/or removal of existing services. For further information, please contact: EPCOR Distribution & Transmission Inc. (780-412-4000), TELUS Communications (Edmonton) Inc. (Real Estate Division [Rights of Way] 780-508-2456), ATCO Gas (780-424-5222), and EPCOR Drainage Services (Water and Sewer Servicing 780-496-5444).
- The existing services (water, sanitary and storm) enter the proposed subdivision approximately 3.5m south of the north property line of Lot 27 off 140 Street. As per the EPCOR Drainage Services Bylaw and the EPCOR Water Services and Wastewater Treatment Bylaw, these services cannot cross the proposed property line.
- There is a deficiency in on-street hydrant spacing adjacent to the property. The applicant/owner is advised to review on-site fire protection requirements to ensure adequate coverage (contact EPCOR Water at 780-412-3955).
- If power service crosses the proposed property line the owner may be required to provide a blanket easement in favour of EPCOR Distribution & Transmission Inc. If required, said easement shall be registered prior to or concurrent with the final plan of survey (contact EPCOR Land Administration Group at 780-412-3252).



RF1 UNDERLYING ZONING  
MATURE NEIGHBORHOOD OVERLAY APPLIES

NOTE:

1. This plan is subject to the approval of the local approving authority.
2. All dimensions are in meters and decimals thereof.
3. All areas and dimensions are subject to confirmation by a legal survey.

REVISION HISTORY

1. Issued for Approval	June 14, 2022

LEGAL DESCRIPTION: Lot 27 Block 13 Plan 4978HW  
MUNICIPAL ADDRESS: 10836 - 140 Street NW, Edmonton, AB  
BUILDER/OWNER: Glenora Homes

TENTATIVE PLAN SHOWING PROPOSED  
**SUBDIVISION**

REVISION: 1    DATE: 06/14/22    SCALE: 1:300    PROJECT #: 2022081



18811 - 96 Avenue NW Edmonton, AB. T5T 5L2  
www.ivosurveys.ca  
Ph: (780) 666-2511  
Fax: (780) 666-2359

© 2022





Subdivision Authority

7th Floor, Edmonton Tower  
10111 – 104 Avenue NW  
Edmonton, Alberta T5J 0J4

August 4, 2022

File No. LDA22-0316

Hagen Surveys (1982) Ltd.  
8929 20 Street NW  
Edmonton, AB T6P 1K8

ATTENTION: Jordan Widmer

RE: Tentative plan of subdivision to create one (1) additional single detached residential lot from Lot 8, Block 15, Plan 4073HW, located south of 105 Avenue NW and east of 78 Street NW; **FOREST HEIGHTS**

---

**The Subdivision by Plan is APPROVED on August 4, 2022, subject to the following conditions:**

1. that the owner apply for a permit to demolish the existing dwelling and garage prior to endorsement of the final plan. Demolition permits can be obtained from Development Services. Apply online at [www.edmonton.ca/permits](http://www.edmonton.ca/permits); and
2. that the owner pay all outstanding property taxes prior to the endorsement of the plan of survey.

Enclosure I is an attachment of the major advisements throughout the subdivision process. Enclosure II is a map of the subdivision and identifies major conditions and advisements of this approval.

Please be advised that the approval is valid for one (1) year from the date on which the subdivision approval is given to the application. An extension beyond that time may be granted by the City of Edmonton.

Please be advised that an appeal may be lodged in accordance to Section 678 of the Municipal Government Act with the Subdivision and Development Appeal Board, 10019 - 103 Avenue NW, Edmonton Alberta, T5J 0G9, within 14 days from the date of the receipt of this decision. The date of receipt of the decision is deemed to be seven (7) days from the date the decision is mailed.

The Subdivision Authority did not receive comments from adjacent landowners. The application complies with the regulations set out in the Edmonton Zoning Bylaw, the land is serviceable, and the proposal advances a more compact urban form. The Subdivision Authority is of the opinion, after considering factors set out in Section 7 of the Subdivision and Development Regulation, that the land is suitable for the purpose for which the subdivision is intended.

If you have further questions, please contact [subdivisions@edmonton.ca](mailto:subdivisions@edmonton.ca).

Regards,

A handwritten signature in blue ink, appearing to read "Blair McDowell", written in a cursive style.

Blair McDowell  
Subdivision Authority

BM/lz/Posse #437935325-001

Enclosure(s)

Please be advised of the following:

Next Steps for Subdivision Approval

- The next step in the subdivision process is to have a legal instrument prepared (ie. Plan of Survey) in order to register the approved subdivision. The legal instrument is then forwarded to the City for endorsement along with the endorsement fee (\$700.00 - 2022 Fees Schedule) and subsequently released to the applicant for registration at the Land Titles Office.

Transportation

- There are existing boulevard trees adjacent to the site on 78 Street NW that must be protected during construction. For information about tree protection please refer to the City of Edmonton's website (search "Trees and Construction").
- Any and all costs associated with tree work requests (removal, pruning or other) and/or remediation from damages are borne on to the proponent as per the Corporate Tree Management Policy (C456C). All work is to be carried out by Urban Forestry who can be contacted at [citytrees@edmonton.ca](mailto:citytrees@edmonton.ca). Removal of City of Edmonton trees must follow the Live Tree Removal Guidelines which include community notice and value compensation.
- Access for future development must be to the adjacent alley in conformance with Mature Neighbourhood Overlay Section 814.3(17) of the Zoning Bylaw #12800.
- Existing concrete stairs encroach onto the 78 Street road right-of-way that must be removed with future redevelopment of the site. Permanent objects are not permitted to encroach within the road right-of-way without entering into an Encroachment Agreement with the City of Edmonton. Email [encroachmentagreements@edmonton.ca](mailto:encroachmentagreements@edmonton.ca) for information on Encroachment Agreements.

Building / Site

- The owner shall ensure that any change in property boundaries does not cause any structures on site to become non-compliant with the Safety Codes Act and the Alberta Building Code. Permits may be required for such changes. Please contact 311 for more information.

Servicing

- The owner is required to make satisfactory arrangements for, and pay all costs associated with separate servicing to each lot, as well as the modification, relocation and/or removal of existing services. For further information, please contact: EPCOR Distribution & Transmission Inc. (780-412-4000), TELUS Communications (Edmonton) Inc. (Real Estate Division [Rights of Way] 780-508-2456), ATCO Gas (780-424-5222), and EPCOR Drainage Services (Water and Sewer Servicing 780-496-5444).
- The existing services (water and sanitary) enter the proposed subdivision approximately 12.2 m north of the south property line of Lot 8 off of the lane. As per the EPCOR Drainage Services Bylaw and the EPCOR Water Services and Wastewater Treatment Bylaw, these services cannot cross the proposed property line.
- There is a deficiency in on-street hydrant spacing adjacent to the property. The applicant/owner is advised to review on-site fire protection requirements to ensure adequate coverage (contact EPCOR Water at 780-412-3955).
- If power service crosses the proposed property line the owner may be required to provide a blanket easement in favour of EPCOR Distribution & Transmission Inc. If required, said easement shall be registered prior to or concurrent with the final plan of survey (contact EPCOR Land Administration Group at 780-412-3252).

# TENTATIVE PLAN

SHOWING SUBDIVISION OF

## LOT 8, BLK.15, PLAN 4073 H.W.

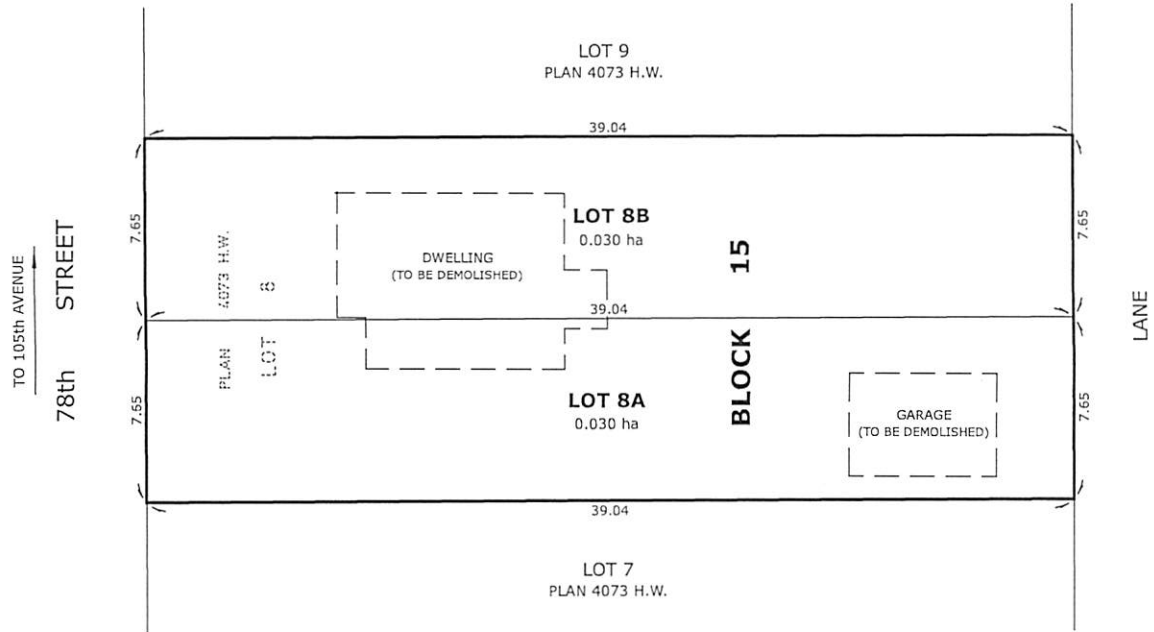

IN

## RIVER LOT 29, EDMONTON SETTLEMENT

## THEO. TWP.52 RGE.24 W.4 M.

## EDMONTON, ALBERTA

SCALE 1:200      2022      N.R. RONSKO, A.L.S.



### NOTES:

- DISTANCES ARE APPROXIMATE AND ARE IN METRES AND DECIMALS THEREOF.
- AREA DEALT WITH BOUNDED THUS.



**HAGEN  
SURVEYS**

8929 - 20th Street N.W. | Edmonton AB, T6P 1K8 | T 780.464.5506 | F 780.464.4450 | hagensurveys.com  
Your comprehensive surveying partner.

SURVEYOR'S STAMP



CALCULATED BY:	J.V.	DRAWN BY:	J.V.
DATE:	JUNE 20, 2022	REVISED:	--
DRAWING	22S0463T	FILE NO.	22S0463



Subdivision Authority

7th Floor, Edmonton Tower  
10111 – 104 Avenue NW  
Edmonton, Alberta T5J 0J4

August 4, 2022

File No. LDA22-0319

Hagen Surveys (1982) Ltd.  
8929 20 Street NW  
Edmonton, AB T6P 1K8

ATTENTION: Jordan Widmer

RE: Tentative plan of subdivision to create one (1) additional single detached residential lot from Lot 16, Block 2, Plan 1884 KS, located north of 85 Avenue NW and east of 145 Street NW; **LAURIER HEIGHTS**

---

**The Subdivision by Plan is APPROVED on August 4, 2022, subject to the following conditions:**

1. that the owner apply for a permit to demolish the existing dwelling and garage prior to endorsement of the final plan. Demolition permits can be obtained from Development Services. Apply online at [www.edmonton.ca/permits](http://www.edmonton.ca/permits); and
2. that the owner pay all outstanding property taxes prior to the endorsement of the plan of survey.

Enclosure I is an attachment of the major advisements throughout the subdivision process. Enclosure II is a map of the subdivision and identifies major conditions and advisements of this approval.

Please be advised that the approval is valid for one (1) year from the date on which the subdivision approval is given to the application. An extension beyond that time may be granted by the City of Edmonton.

Please be advised that an appeal may be lodged in accordance to Section 678 of the Municipal Government Act with the Subdivision and Development Appeal Board, 10019 - 103 Avenue NW, Edmonton Alberta, T5J 0G9, within 14 days from the date of the receipt of this decision. The date of receipt of the decision is deemed to be seven (7) days from the date the decision is mailed.

The Subdivision Authority received comments from adjacent landowners and community members. The application complies with the regulations set out in the Edmonton Zoning Bylaw, the land is serviceable, and the proposal advances a more compact urban form. The Subdivision Authority is of the opinion, after considering factors set out in Section 7 of the Subdivision and Development Regulation and the comments from adjacent landowners, that the land is suitable for the purpose for which the subdivision is intended.

If you have further questions, please contact [subdivisions@edmonton.ca](mailto:subdivisions@edmonton.ca).

Regards,

A handwritten signature in blue ink, appearing to read "Blair McDowell". The signature is stylized and cursive.

Blair McDowell  
Subdivision Authority

BM/ak/Posse #438045104-001

Enclosures

Please be advised of the following:

Next Steps for Subdivision Approval

- The next step in the subdivision process is to have a legal instrument prepared (ie. Plan of Survey) in order to register the approved subdivision. The legal instrument is then forwarded to the City for endorsement along with the endorsement fee (\$700.00 - 2022 Fees Schedule) and subsequently released to the applicant for registration at the Land Titles Office.

Transportation

- Access for future development must be to the adjacent alley in conformance with Mature Neighbourhood Overlay Section 814.3(17) of the Zoning Bylaw #12800.
- There is an existing access to 85 Avenue NW. Upon redevelopment of proposed Lot 16B, the existing residential access to 85 Avenue NW must be removed. The owner/applicant will be required to obtain a Permit to remove the access, available from Development Services. Apply online at [www.edmonton.ca/permits](http://www.edmonton.ca/permits).
- There is an existing school site directly across 85 Avenue NW from the proposed subdivision. As a current standard practice, front drive access is not permitted for residential properties opposite school sites. If the applicant chooses to apply for a front access variance, it may not be supported by Subdivision Planning's transportation review team.

Building / Site

- The owner shall ensure that any change in property boundaries does not cause any structures on site to become non-compliant with the Safety Codes Act and the Alberta Building Code. Permits may be required for such changes. Please contact 311 for more information.

Servicing

- The owner is required to make satisfactory arrangements for, and pay all costs associated with separate servicing to each lot, as well as the modification, relocation and/or removal of existing services. For further information, please contact: EPCOR Distribution & Transmission Inc. (780-412-4000), TELUS Communications (Edmonton) Inc. (Real Estate Division [Rights of Way] 780-508-2456), ATCO Gas (780-424-5222), and EPCOR Drainage Services (Water and Sewer Servicing 780-496-5444).
- The existing services (water and sanitary) enter the proposed subdivision approximately 7.33 m west of the east property line of Lot 16 off of the lane. The existing storm service enters the proposed subdivision approximately 9.45 m east of the west property line of Lot 16 off 85 Avenue. As per the EPCOR Drainage Services Bylaw and the EPCOR Water Services and Wastewater Treatment Bylaw, these services cannot cross the proposed property line.
- There is a deficiency in on-street hydrant spacing adjacent to the property. The applicant/owner is advised to review on-site fire protection requirements to ensure adequate coverage (contact EPCOR Water at 780-412-3955).
- If power service crosses the proposed property line the owner may be required to provide a blanket easement in favour of EPCOR Distribution & Transmission Inc. If required, said easement shall be registered prior to or concurrent with the final plan of survey (contact EPCOR Land Administration Group at 780-412-3252).

# TENTATIVE PLAN

SHOWING PROPOSED SUBDIVISION OF

## LOT 16, BLK. 2, PLAN 1884 K.S.

IN THE

### S.W.1/4 SEC.26 TWP.52 RGE.25 W. 4M.

### EDMONTON, ALBERTA



#### NOTES:

- DISTANCES ARE APPROXIMATE AND ARE IN METRES AND DECIMALS THEREOF.
- AREA DEALT WITH BOUNDED THUS.

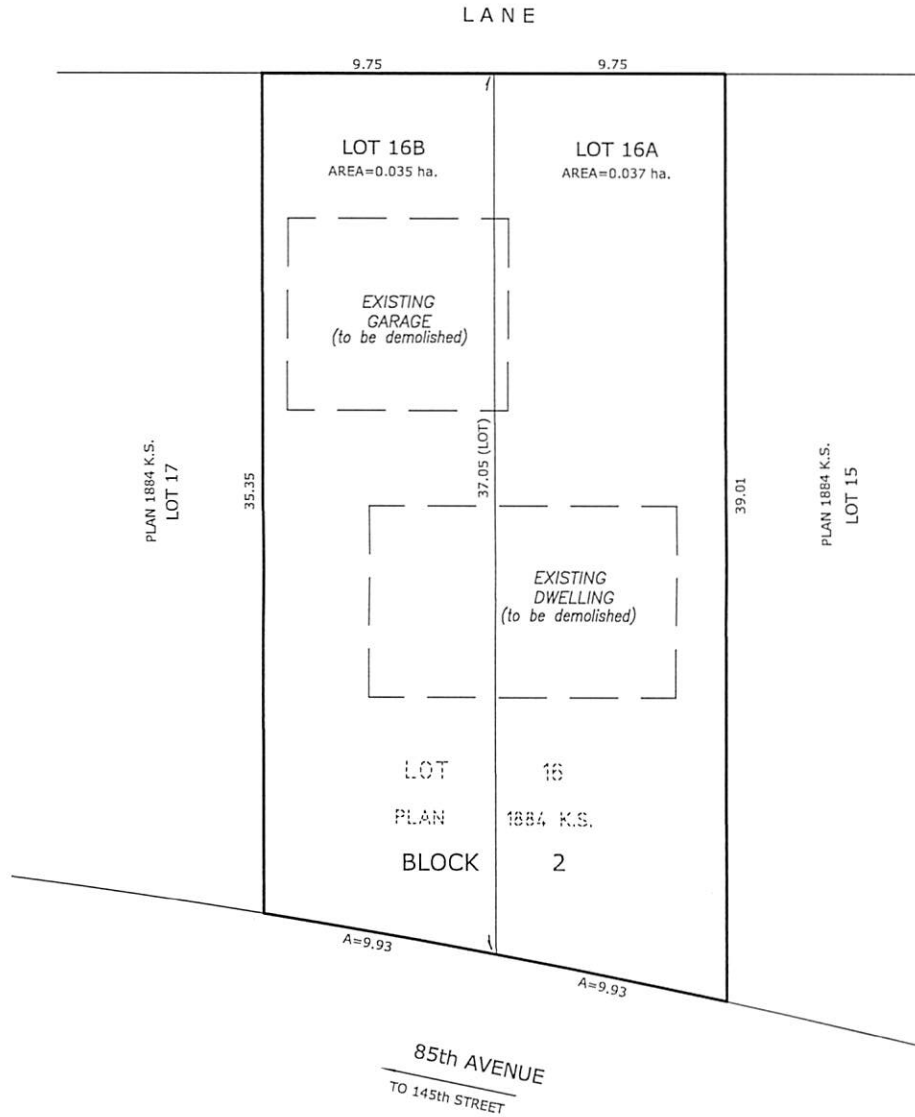


8929 - 20th Street N.W. | Edmonton AB, T6P 1K8 | T 780.464.5506 | F 780.464.4450 | hagensurveys.com  
Your comprehensive surveying partner.

SURVEYOR'S STAMP



CALCULATED BY:	JC	DRAWN BY:	JC
DATE:	JUNE 16, 2022	REVISED:	--
DRAWING	22S0517T	FILE NO.	22S0517







Subdivision Authority

7th Floor, Edmonton Tower  
10111 – 104 Avenue NW  
Edmonton, Alberta T5J 0J4

August 4, 2022

File No. LDA22-0331

Hagen Surveys (1982) Ltd.  
8929 20 Street NW  
Edmonton, AB T6P 1K8

ATTENTION: Jordan Widmer

RE: Tentative plan of subdivision to create separate titles for a semi-detached dwelling from Lot 21, Block 21, Plan 2609HW, located north of 62 Avenue NW and west of 63 Avenue NW; **PARKALLEN**

---

**The Subdivision by Plan is APPROVED on August 4, 2022, subject to the following conditions:**

1. that the owner make satisfactory arrangements with EPCOR Water Services Inc. and EPCOR Drainage Services for the provision of separate services (water and sewer) to the proposed western lot; and
2. that the owner pay all outstanding property taxes prior to the endorsement of the plan of survey.

Enclosure I is an attachment of the major advisements throughout the subdivision process. Enclosure II is a map of the subdivision and identifies major conditions and advisements of this approval.

Please be advised that the approval is valid for one (1) year from the date on which the subdivision approval is given to the application. An extension beyond that time may be granted by the City of Edmonton.

Please be advised that an appeal may be lodged in accordance to Section 678 of the Municipal Government Act with the Subdivision and Development Appeal Board, 10019 - 103 Avenue NW, Edmonton Alberta, T5J 0G9, within 14 days from the date of the receipt of this decision. The date of receipt of the decision is deemed to be seven (7) days from the date the decision is mailed.

The Subdivision Authority did not receive comments from adjacent landowners. The application complies with the regulations set out in the Edmonton Zoning Bylaw, the land is serviceable, and the proposal advances a more compact urban form. The Subdivision Authority is of the opinion, after considering factors set out in Section 7 of the Subdivision and Development Regulation, that the land is suitable for the purpose for which the subdivision is intended.

If you have further questions, please contact [subdivisions@edmonton.ca](mailto:subdivisions@edmonton.ca).

Regards,



Blair McDowell  
Subdivision Authority

BM/lz/Posse #438629824-001

Enclosures

Please be advised of the following:

Next Steps for Subdivision Approval

- The next step in the subdivision process is to have a legal instrument prepared (ie. Plan of Survey) in order to register the approved subdivision. The legal instrument is then forwarded to the City for endorsement along with the endorsement fee (\$700.00 - 2022 Fees Schedule) and subsequently released to the applicant for registration at the Land Titles Office.

Transportation

- There are existing boulevard trees adjacent to the site on 62 Avenue NW that must be protected during construction. For information about tree protection please refer to the City of Edmonton's website (search "Trees and Construction").
- Any and all costs associated with tree work requests (removal, pruning or other) and/or remediation from damages are borne on to the proponent as per the Corporate Tree Management Policy (C456C). All work is to be carried out by Urban Forestry who can be contacted at [citytrees@edmonton.ca](mailto:citytrees@edmonton.ca). Removal of City of Edmonton trees must follow the Live Tree Removal Guidelines which include community notice and value compensation.
- Access for future development must be to the adjacent alley in conformance with Mature Neighbourhood Overlay Section 814.3(17) of the Zoning Bylaw #12800.
- There are existing concrete stairs that encroach onto the 62 Avenue road right-of-way that must be removed with future redevelopment of the site. Permanent objects are not permitted to encroach within road right-of-way without entering into an Encroachment Agreement with the City of Edmonton. Email [encroachmentagreements@edmonton.ca](mailto:encroachmentagreements@edmonton.ca) for information on Encroachment Agreements.

Building / Site

- The owner shall ensure that any change in property boundaries does not cause any structures on site to become non-compliant with the Safety Codes Act and the Alberta Building Code. Permits may be required for such changes. Please contact 311 for more information.

Servicing

- The owner is required to make satisfactory arrangements for, and pay all costs associated with separate servicing to each lot, as well as the modification, relocation and/or removal of existing services. For further information, please contact: EPCOR Distribution & Transmission Inc. (780-412-4000), TELUS Communications (Edmonton) Inc. (Real Estate Division [Rights of Way] 780-508-2456), ATCO Gas (780-424-5222), and EPCOR Drainage Services (Water and Sewer Servicing 780-496-5444).
- The existing services (water and sanitary) enter the proposed subdivision approximately 6.17m west of the east property line of Lot 21 off 62 Avenue. As per the EPCOR Drainage Services Bylaw and the EPCOR Water Services and Wastewater Treatment Bylaw, these services cannot cross the proposed property line.
- There is a deficiency in on-street hydrant spacing adjacent to the property. The applicant/owner is advised to review on-site fire protection requirements to ensure adequate coverage (contact EPCOR Water at 780-412-3955).
- If power service crosses the proposed property line the owner may be required to provide a blanket easement in favour of EPCOR Distribution & Transmission Inc. If required, said easement shall be registered prior to or concurrent with the final plan of survey (contact EPCOR Land Administration Group at 780-412-3252).

# TENTATIVE PLAN


SHOWING SUBDIVISION OF

**LOT 21, BLK.21, PLAN 2609 H.W.**

IN THE

**S.W.1/4 SEC.20 TWP.52 RGE.24 W.4 M.**

**EDMONTON, ALBERTA**



**NOTES:**

- DISTANCES ARE APPROXIMATE AND ARE IN METRES AND DECIMALS THEREOF.
- AREA DEALT WITH BOUNDED THUS.

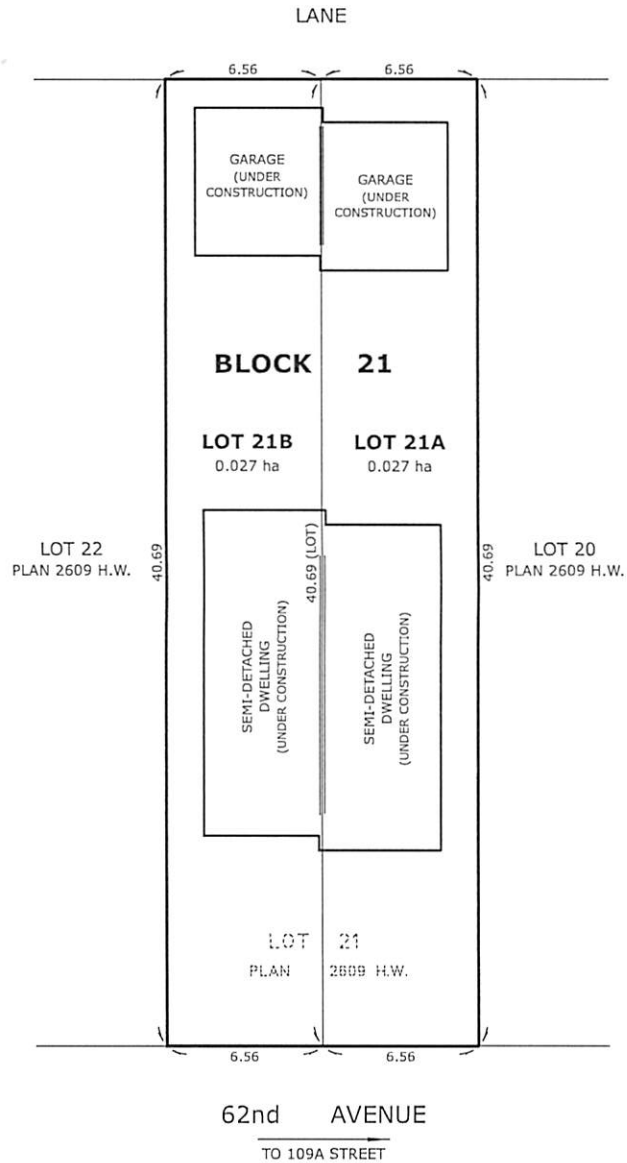


8929 - 20th Street N.W. | Edmonton AB, T6P 1K8 | T 780.464.5506 | F 780.464.4450 | hagensurveys.com  
Your comprehensive surveying partner.

SURVEYOR'S STAMP



CALCULATED BY:	J.V.	DRAWN BY:	J.V.
DATE:	JUNE 24, 2022	REVISED:	--
DRAWING	22S0524T	FILE NO.	22S0524T





Subdivision Authority

7th Floor, Edmonton Tower  
10111 – 104 Avenue NW  
Edmonton, Alberta T5J 0J4

August 4, 2022

File No. LDA22-0335

Pals Geomatics Corp.  
10704 176 Street NW  
Edmonton, AB T5S 1G7

ATTENTION: Sam McDougall

RE: Tentative plan of subdivision to create one (1) additional single detached residential lot from Lot 3, Block 30, Plan 5604 HW, located north of 104 Avenue NW and east of 80 Street NW; **FOREST HEIGHTS**

---

The Subdivision by Plan is **APPROVED** on August 4, 2022, subject to the following conditions:

1. that the owner apply for a permit to demolish the existing dwelling and garage prior to endorsement of the final plan. Demolition permits can be obtained from Development Services. Apply online at [www.edmonton.ca/permits](http://www.edmonton.ca/permits);
2. that the existing concrete stairs that encroach into the 80 Street road right-of-way must be removed, or that the owner enter into an Encroachment Agreement with the City of Edmonton. Email [encroachmentagreements@edmonton.ca](mailto:encroachmentagreements@edmonton.ca) for information on Encroachment Agreements; and
3. that the owner pay all outstanding property taxes prior to the endorsement of the plan of survey.

Enclosure I is an attachment of the major advisements throughout the subdivision process. Enclosure II is a map of the subdivision and identifies major conditions and advisements of this approval.

Please be advised that the approval is valid for one (1) year from the date on which the subdivision approval is given to the application. An extension beyond that time may be granted by the City of Edmonton.

Please be advised that an appeal may be lodged in accordance to Section 678 of the Municipal Government Act with the Subdivision and Development Appeal Board, 10019 - 103 Avenue NW, Edmonton Alberta, T5J 0G9, within 14 days from the date of the receipt of this decision. The date of receipt of the decision is deemed to be seven (7) days from the date the decision is mailed.

The Subdivision Authority did not receive comments from adjacent landowners. The application complies with the regulations set out in the Edmonton Zoning Bylaw, the land is serviceable, and the proposal advances a more compact urban form. The Subdivision Authority is of the opinion, after considering factors set out in Section 7 of the Subdivision and Development Regulation, that the land is suitable for the purpose for which the subdivision is intended.

If you have further questions, please contact [subdivisions@edmonton.ca](mailto:subdivisions@edmonton.ca).

Regards,

A handwritten signature in blue ink, appearing to read "Blair McDowell". The signature is fluid and cursive, with the first name being more prominent.

Blair McDowell  
Subdivision Authority

BM/db/Posse #438296288-001

Enclosure

Please be advised of the following:

Next Steps for Subdivision Approval

- The next step in the subdivision process is to have a legal instrument prepared (ie. Plan of Survey) in order to register the approved subdivision. The legal instrument is then forwarded to the City for endorsement along with the endorsement fee (\$700.00 - 2022 Fees Schedule) and subsequently released to the applicant for registration at the Land Titles Office.

Transportation

- There are existing boulevard trees adjacent to the site on 80 Street NW that must be protected during construction. For information about tree protection please refer to the City of Edmonton's website (search "Trees and Construction").
- Any and all costs associated with tree work requests (removal, pruning or other) and/or remediation from damages are borne on to the proponent as per the Corporate Tree Management Policy (C456C). All work is to be carried out by Urban Forestry who can be contacted at [citytrees@edmonton.ca](mailto:citytrees@edmonton.ca). Removal of City of Edmonton trees must follow the Live Tree Removal Guidelines which include community notice and value compensation.
- Access for future development must be to the adjacent alley in conformance with Mature Neighbourhood Overlay Section 814.3(17) of the Zoning Bylaw #12800.
- There is an existing access to 80 Street NW. Upon redevelopment of proposed Lot 3A, the existing residential access to 80 Street NW must be removed. The owner/applicant will be required to obtain a Permit to remove the access, available from Development Services. Apply online at [www.edmonton.ca/permits](http://www.edmonton.ca/permits).

Building / Site

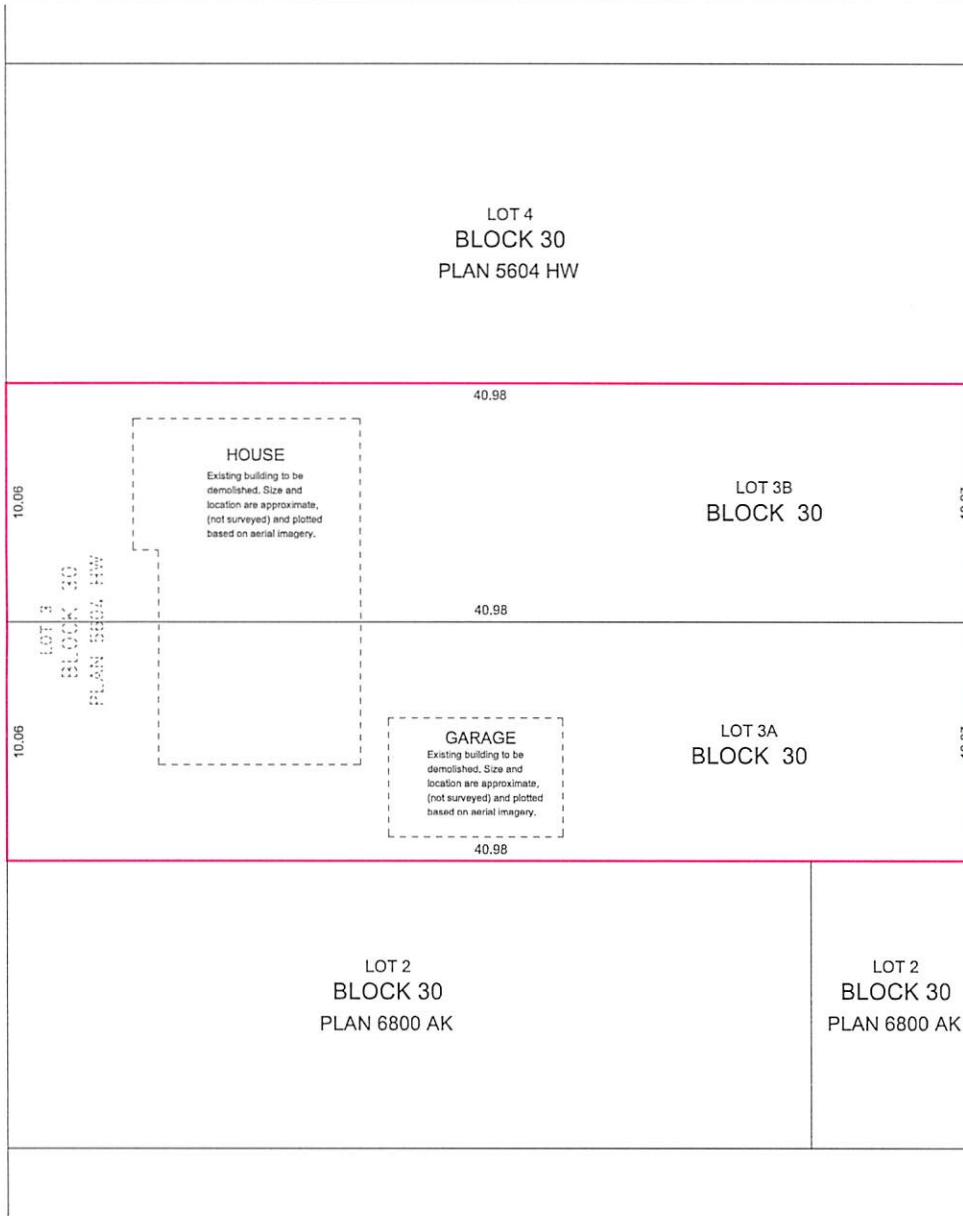
- The owner shall ensure that any change in property boundaries does not cause any structures on site to become non-compliant with the Safety Codes Act and the Alberta Building Code. Permits may be required for such changes. Please contact 311 for more information.

Servicing

- The owner is required to make satisfactory arrangements for, and pay all costs associated with separate servicing to each lot, as well as the modification, relocation and/or removal of existing services. For further information, please contact: EPCOR Distribution & Transmission Inc. (780-412-4000), TELUS Communications (Edmonton) Inc. (Real Estate Division [Rights of Way] 780-508-2456), ATCO Gas (780-424-5222), and EPCOR Drainage Services (Water and Sewer Servicing 780-496-5444).
- The existing services (water and sanitary) enter the proposed subdivision approximately 4.36 m south of the north property line of Lot 3 off of the lane. As per the EPCOR Drainage Services Bylaw and the EPCOR Water Services and Wastewater Treatment Bylaw, these services cannot cross the proposed property line.
- There is a deficiency in on-street hydrant spacing adjacent to the property. The applicant/owner is advised to review on-site fire protection requirements to ensure adequate coverage (contact EPCOR Water at 780-412-3955).
- If power service crosses the proposed property line the owner may be required to provide a blanket easement in favour of EPCOR Distribution & Transmission Inc. If required, said easement shall be registered prior to or concurrent with the final plan of survey (contact EPCOR Land Administration Group at 780-412-3252).



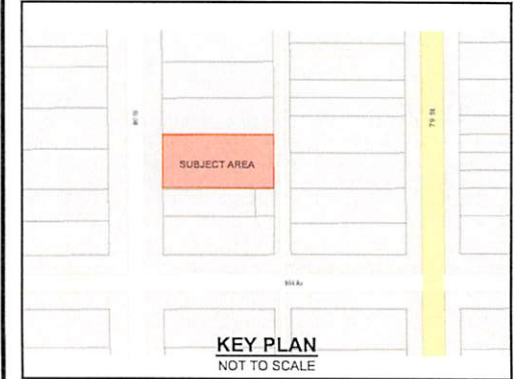
80 STREET NW



### ACCENT INFILLS LTD.

**NOTES:**

- ALL DISTANCES ARE SHOWN IN METRES AND DECIMALS THEREOF.
- ALL DISTANCES ON CURVED BOUNDARIES ARE ARC LENGTHS.
- ALL INFORMATION SHOWN ON THIS PLAN IS BOTH TENTATIVE AND PRELIMINARY, AND SUBJECT TO CHANGE BY THE 'PLAN OF SURVEY'.
- THE BOUNDARY SHOWN, EVEN IF ANNOTATED, IS SUBJECT TO CHANGE BY THE 'PLAN OF SURVEY'.
- THE ZONING OF THIS SUBJECT AREA IS R3.
- PLAN TO BE SUBDIVIDED SHOWN OUTLINED THUS: \_\_\_\_\_
- AND CONTAINS: 0.082 ha



REV. NO.	DATE	ITEM	BY
1	JUNE 23/22	ORIGINAL PLAN COMPLETED	CN

REVISIONS

## FOREST HEIGHTS

TENTATIVE PLAN SHOWING PROPOSED

### SUBDIVISION

OF  
 LOT 3, BLOCK 30, PLAN 5604 HW  
 WITHIN THE  
 RIVER LOT, EDMONTON SETTLEMENT  
 N.W. 1/4 SEC. 27 - TWP. 53 - RGE. 24 - W. 4TH MER.

## EDMONTON - ALBERTA

2022

SCALE: 1:1000

**Pals Geomatics** Phone: (780) 455-3177 Fax: (780) 451-2047  
 Email: edmonton@palsgeomatics.com  
 10704-176 Street NW, Edmonton, Alberta T5S 1G7

FILE NO.	62200205T	DRAFTED BY:	CN	CHECKED BY:	DS
----------	-----------	-------------	----	-------------	----





Subdivision Authority

7th Floor, Edmonton Tower  
10111 – 104 Avenue NW  
Edmonton, Alberta T5J 0J4

August 4, 2022

File No. LDA22-0337

Pals Geomatics Corp.  
10704 176 Street NW  
Edmonton, AB T5S 1G7

ATTENTION: Sam McDougall

RE: Tentative plan of subdivision to create one (1) additional single detached residential lot from Lot 16, Block 22, Plan RN60, located south of 111 Avenue NW and east of 132 Street NW;  
**WESTMOUNT**

---

**The Subdivision by Plan is APPROVED on August 4, 2022, subject to the following conditions:**

1. that the owner apply for a permit to demolish the existing dwelling and garage prior to endorsement of the final plan. Demolition permits can be obtained from Development Services. Apply online at [www.edmonton.ca/permits](http://www.edmonton.ca/permits); and
2. that the owner pay all outstanding property taxes prior to the endorsement of the plan of survey.

Enclosure I is an attachment of the major advisements throughout the subdivision process. Enclosure II is a map of the subdivision and identifies major conditions and advisements of this approval.

Please be advised that the approval is valid for one (1) year from the date on which the subdivision approval is given to the application. An extension beyond that time may be granted by the City of Edmonton.

Please be advised that an appeal may be lodged in accordance to Section 678 of the Municipal Government Act with the Subdivision and Development Appeal Board, 10019 - 103 Avenue NW, Edmonton Alberta, T5J 0G9, within 14 days from the date of the receipt of this decision. The date of receipt of the decision is deemed to be seven (7) days from the date the decision is mailed.

The Subdivision Authority did not receive comments from adjacent landowners. The application complies with the regulations set out in the Edmonton Zoning Bylaw, the land is serviceable, and the proposal advances a more compact urban form. The Subdivision Authority is of the opinion, after considering factors set out in Section 7 of the Subdivision and Development Regulation, that the land is suitable for the purpose for which the subdivision is intended.

If you have further questions, please contact [subdivisions@edmonton.ca](mailto:subdivisions@edmonton.ca).

Regards,

A handwritten signature in blue ink, appearing to read "Blair McDowell", with a stylized flourish at the end.

Blair McDowell  
Subdivision Authority

BM/lz/Posse #439445185-001

Enclosures

Please be advised of the following:

Next Steps for Subdivision Approval

- The next step in the subdivision process is to have a legal instrument prepared (ie. Plan of Survey) in order to register the approved subdivision. The legal instrument is then forwarded to the City for endorsement along with the endorsement fee (\$700.00 - 2022 Fees Schedule) and subsequently released to the applicant for registration at the Land Titles Office.

Transportation

- There are existing boulevard trees adjacent to the site on 132 Street NW that must be protected during construction. For information about tree protection please refer to the City of Edmonton's website (search "Trees and Construction").
- Any and all costs associated with tree work requests (removal, pruning or other) and/or remediation from damages are borne on to the proponent as per the Corporate Tree Management Policy (C456C). All work is to be carried out by Urban Forestry who can be contacted at citytrees@edmonton.ca. Removal of City of Edmonton trees must follow the Live Tree Removal Guidelines which include community notice and value compensation.
- Access for future development must be to the adjacent alley in conformance with Mature Neighbourhood Overlay Section 814.3(17) of the Zoning Bylaw #12800.

Building / Site

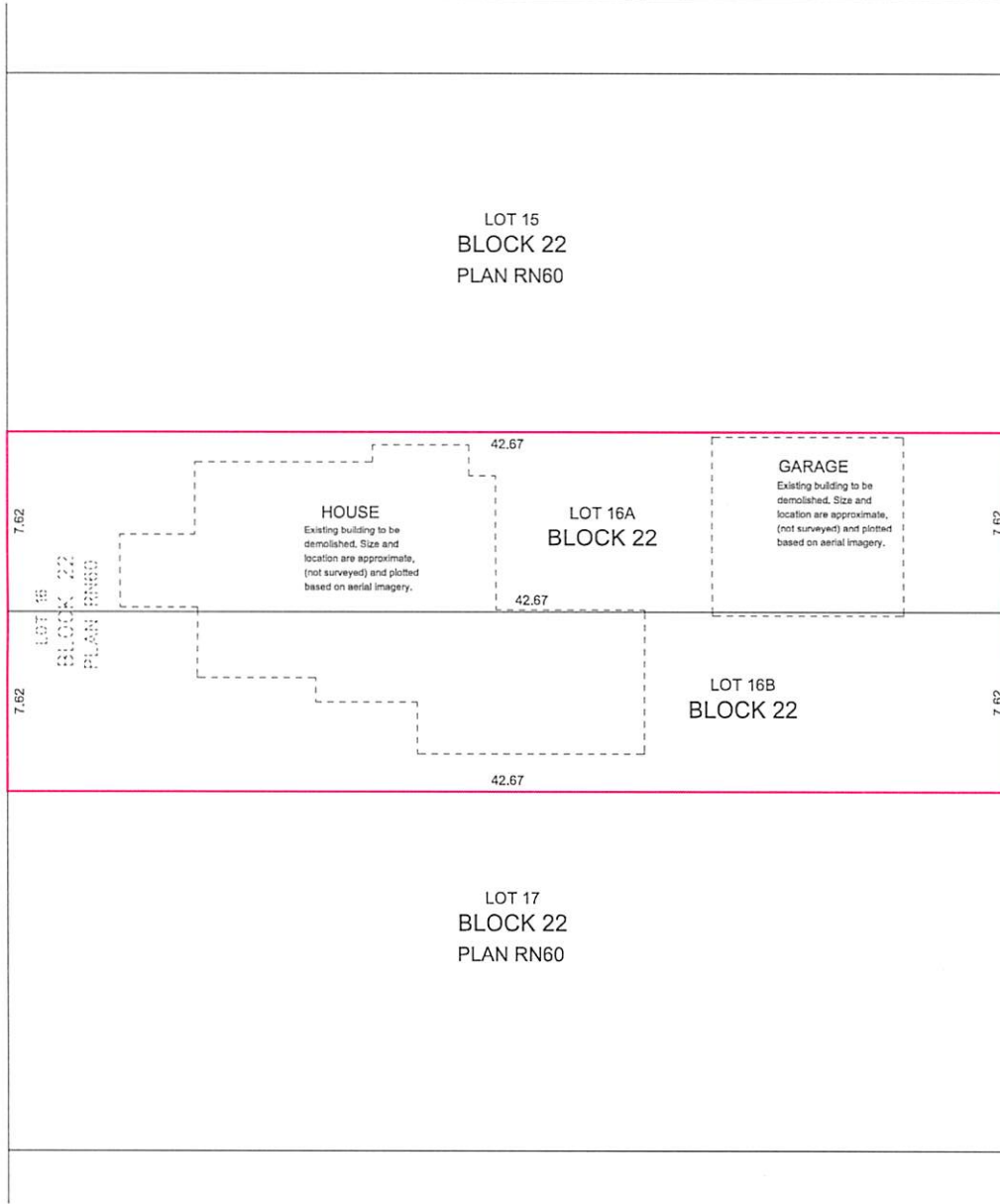
- The owner shall ensure that any change in property boundaries does not cause any structures on site to become non-compliant with the Safety Codes Act and the Alberta Building Code. Permits may be required for such changes. Please contact 311 for more information.

Servicing

- The owner is required to make satisfactory arrangements for, and pay all costs associated with separate servicing to each lot, as well as the modification, relocation and/or removal of existing services. For further information, please contact: EPCOR Distribution & Transmission Inc. (780-412-4000), TELUS Communications (Edmonton) Inc. (Real Estate Division [Rights of Way] 780-508-2456), ATCO Gas (780-424-5222), and EPCOR Drainage Services (Water and Sewer Servicing 780-496-5444).
- The existing services (water and sanitary) enter the proposed subdivision approximately 9.0 m north of the south property line of Lot 16 off of the lane. As per the EPCOR Drainage Services Bylaw and the EPCOR Water Services and Wastewater Treatment Bylaw, these services cannot cross the proposed property line.
- There is a deficiency in on-street hydrant spacing adjacent to the property. The applicant/owner is advised to review on-site fire protection requirements to ensure adequate coverage (contact EPCOR Water at 780-412-3955).
- If power service crosses the proposed property line the owner may be required to provide a blanket easement in favour of EPCOR Distribution & Transmission Inc. If required, said easement shall be registered prior to or concurrent with the final plan of survey (contact EPCOR Land Administration Group at 780-412-3252).



132 STREET NW



LANE

2402806 ALBERTA LTD.

**NOTES:**

- ALL DISTANCES ARE SHOWN IN METRES AND DECIMALS THEREOF.
- ALL DISTANCES ON CURVED BOUNDARIES ARE ARC LENGTHS.
- ALL INFORMATION SHOWN ON THIS PLAN IS BOTH TENTATIVE AND PRELIMINARY, AND SUBJECT TO CHANGE BY THE 'PLAN OF SURVEY'.
- THE BOUNDARY SHOWN, EVEN IF ANNOTATED, IS SUBJECT TO CHANGE BY THE 'PLAN OF SURVEY'.
- THE ZONING OF THIS SUBJECT AREA IS RF1.
- PLAN TO BE SUBDIVIDED SHOWN OUTLINED THUS \_\_\_\_\_ AND CONTAINS: 0.065 ha



REV. NO.	DATE	ITEM	BY
1	JULY 4/22	ORIGINAL PLAN COMPLETED	CN
REVISIONS			

**WESTMOUNT**

TENTATIVE PLAN SHOWING PROPOSED

**SUBDIVISION**

OF

LOT 16, BLOCK 22, PLAN RN60

WITHIN THE

S.E. 1/4 SEC. 12 - TWP. 53 - RGE. 25 - W. 4TH MER.

**EDMONTON - ALBERTA**



**Pals Geomatics** Phone: (780) 455-3177 Fax: (780) 451-2047  
 Email: edmonton@palsgeomatics.com  
 10704-176 Street NW, Edmonton, Alberta T5S 1G7

FILE NO.	62200212T	DRAFTED BY:	CN	CHECKED BY:	SM
----------	-----------	-------------	----	-------------	----



Subdivision Authority

7th Floor, Edmonton Tower  
10111 – 104 Avenue NW  
Edmonton, Alberta T5J 0J4

August 4, 2022

File No. LDA22-0344

Pals Geomatics Corp.  
10704 176 Street NW  
Edmonton, AB T5S 1G7

ATTENTION: Sam McDougall

RE: Tentative plan of subdivision to create separate titles for a semi-detached dwelling from Lot 9, Block 12, Plan 4892HW, located south of 85 Avenue NW and west of 77 Street NW; IDYLWYLDE

---

**The Subdivision by Plan is APPROVED on August 4, 2022, subject to the following conditions:**

1. that the owner make satisfactory arrangements with EPCOR Water Services Inc. and EPCOR Drainage Services for the provision of separate services (water and sewer) to the proposed southern lot; and
2. that the owner pay all outstanding property taxes prior to the endorsement of the plan of survey.

Enclosure I is an attachment of the major advisements throughout the subdivision process. Enclosure II is a map of the subdivision and identifies major conditions and advisements of this approval.

Please be advised that the approval is valid for one (1) year from the date on which the subdivision approval is given to the application. An extension beyond that time may be granted by the City of Edmonton.

Please be advised that an appeal may be lodged in accordance to Section 678 of the Municipal Government Act with the Subdivision and Development Appeal Board, 10019 - 103 Avenue NW, Edmonton Alberta, T5J 0G9, within 14 days from the date of the receipt of this decision. The date of receipt of the decision is deemed to be seven (7) days from the date the decision is mailed.

The Subdivision Authority did not receive comments from adjacent landowners. The application complies with the regulations set out in the Edmonton Zoning Bylaw, the land is serviceable, and the proposal advances a more compact urban form. The Subdivision Authority is of the opinion, after considering factors set out in Section 7 of the Subdivision and Development Regulation, that the land is suitable for the purpose for which the subdivision is intended.

If you have further questions, please contact [subdivisions@edmonton.ca](mailto:subdivisions@edmonton.ca).

Regards,



Blair McDowell  
Subdivision Authority

BM/lz/Posse #439656677-001

Enclosures

Please be advised of the following:

Next Steps for Subdivision Approval

- The next step in the subdivision process is to have a legal instrument prepared (ie. Plan of Survey) in order to register the approved subdivision. The legal instrument is then forwarded to the City for endorsement along with the endorsement fee (\$700.00 - 2022 Fees Schedule) and subsequently released to the applicant for registration at the Land Titles Office.

Transportation

- There are existing boulevard trees adjacent to the site on 77 Street NW that must be protected during construction. For information about tree protection please refer to the City of Edmonton's website (search "Trees and Construction").
- Any and all costs associated with tree work requests (removal, pruning or other) and/or remediation from damages are borne on to the proponent as per the Corporate Tree Management Policy (C456C). All work is to be carried out by Urban Forestry who can be contacted at citytrees@edmonton.ca. Removal of City of Edmonton trees must follow the Live Tree Removal Guidelines which include community notice and value compensation.
- Access for future development must be to the adjacent alley in conformance with Mature Neighbourhood Overlay Section 814.3(17) of the Zoning Bylaw #12800.
- There is an existing power pole in the alley. Site access must maintain a minimum clearance of 1m from the closest edge of the power pole to the closest edge of the proposed driveway.

Building / Site

- The owner shall ensure that any change in property boundaries does not cause any structures on site to become non-compliant with the Safety Codes Act and the Alberta Building Code. Permits may be required for such changes. Please contact 311 for more information.

Servicing

- The owner is required to make satisfactory arrangements for, and pay all costs associated with separate servicing to each lot, as well as the modification, relocation and/or removal of existing services. For further information, please contact: EPCOR Distribution & Transmission Inc. (780-412-4000), TELUS Communications (Edmonton) Inc. (Real Estate Division [Rights of Way] 780-508-2456), ATCO Gas (780-424-5222), and EPCOR Drainage Services (Water and Sewer Servicing 780-496-5444).
- The existing services (water and sanitary) enter the proposed subdivision approximately 6.1 m south of the north property line of Lot 9 off of the lane. As per the EPCOR Drainage Services Bylaw and the EPCOR Water Services and Wastewater Treatment Bylaw, these services cannot cross the proposed property line.
- If power service crosses the proposed property line the owner may be required to provide a blanket easement in favour of EPCOR Distribution & Transmission Inc. If required, said easement shall be registered prior to or concurrent with the final plan of survey (contact EPCOR Land Administration Group at 780-412-3252).

CMK HOMES LTD.

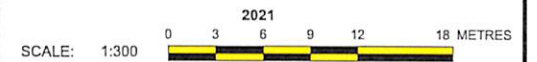
**NOTES:**

- ALL DISTANCES ARE SHOWN IN METRES AND DECIMALS THEREOF.
- ALL DISTANCES ON CURVED BOUNDARIES ARE ARC LENGTHS.
- ALL INFORMATION SHOWN ON THIS PLAN IS BOTH TENTATIVE AND PRELIMINARY, AND SUBJECT TO CHANGE BY THE 'PLAN OF SURVEY'.
- THE BOUNDARY SHOWN, EVEN IF ANNOTATED, IS SUBJECT TO CHANGE BY THE 'PLAN OF SURVEY'.
- THE ZONING OF THIS SUBJECT AREA IS R-F1.
- PLAN TO BE SUBDIVIDED SHOWN OUTLINED THUS: \_\_\_\_\_
- AND CONTAINS: 0.081 ha.



REV. NO.	DATE	ITEM	BY
1	APRIL 12/21	ORIGINAL PLAN COMPLETED	CN
REVISIONS			

**IDYLLWYLDE**  
TENTATIVE PLAN SHOWING PROPOSED  
**SUBDIVISION**  
OF  
LOT 9, BLOCK 12, PLAN 4892 HW  
WITHIN THE  
E. 1/4 SEC. 27 - TWP. 52 - RGE. 24 - W. 4TH MER.  
**EDMONTON - ALBERTA**



**Pals Geomatics** Phone: (780) 455-3177 Fax: (780) 451-2047  
Email: edmonton@palsgeomatics.com  
10704-176 Street NW, Edmonton, Alberta T5S 1G7

FILE NO.	62100083T	DRAFTED BY:	CN	CHECKED BY:	DS
----------	-----------	-------------	----	-------------	----

