

Thursday, June 23, 2022
10:00 am.



PLACE: ET 6 MR NW 06-127

SUBDIVISION AUTHORITY AGENDA MEETING NO. 25

1.	ADOPTION OF AGENDA	
	RECOMMENDATION	
	That the Subdivision Authority Agenda for the June 23, 2022 meeting be adopted.	
2.	ADOPTION OF MINUTES	
	RECOMMENDATION	
	That the Subdivision Authority Minutes for the June 16, 2022 meeting be adopted.	
3.	OLD BUSINESS	
4.	NEW BUSINESS	
1.	LDA22-0101 423772643-001	Tentative plan of subdivision to create 61 single detached residential lots, 40 row housing lots, and two (2) Municipal Reserve lots from Lot 1, Block 1, Plan 182 1976, and Lot 1, Plan 972 0280, located south of 23 Avenue NW and west of 199 Street NW; STILLWATER
2.	LDA22-0162 395518637-003	Tentative plan of subdivision to create one (1) multi-unit housing lot (MHL) and one (1) commercial lot, from Lot 22, Block 42, Plan 772 2150 located north of Hermitage Road and east of Victoria Trail NW; CANON RIDGE
3.	LDA22-0044 409819836-001	Tentative plan of subdivision to create 85 single detached residential lots and 20 semi-detached residential lots from the NW-14-24-W4M and the NE-14-24-W4M located south of 25 Avenue NW and east of 66 Street SW; MATTSON
4.	LDA22-0240 433430686-001	Tentative plan of subdivision to create one (1) additional single detached residential lot from Lot 17, Block 46, Plan RN39B, located north of 110 Avenue NW and east of 125 Street NW; WESTMOUNT
5.	LDA22-0247 433875719-001	Tentative plan of subdivision to create one (1) additional single detached residential lot from Lot 5, Block 12, Plan RN 60, located south of 111 Avenue NW and west of 129 Street NW; WESTMOUNT
6.	LDA22-0253 434024369-001	Tentative plan of subdivision to create one (1) additional single detached residential lot from Lot 6, Block 12, Plan 4116 HW, located south of 87 Avenue NW and west of 120 Street NW; WINDSOR PARK
7.	LDA22-0254 434095220-001	Tentative plan of subdivision to create separate titles for a semi-detached dwelling from Lot 11, Block 29, Plan 743HW, located south of 73 Avenue NW and west of 109 Street NW; MCKERNAN

8.	LDA22-0256 434030319-001	Tentative plan of subdivision to create one (1) additional single detached residential lot from Lot 6-7, Block 22, Plan 600U, located south of 112 Avenue NW and east of 66 Street NW; HIGHLANDS
9.	LDA22-0258 433648252-001	Tentative plan of subdivision to adjustment the property line between Lots 23 and 24, Block 69, Plan 222 0814, located south of 174 Avenue NW and east of 100 Street NW; ELSINORE
10.	LDA22-0261 434789070-001	Tentative plan of subdivision to create one (1) additional single detached residential lot from Lot 8, Block 49, Plan 1815AW, located north of 93 Avenue NW and west of 151 Street NW; SHERWOOD
11.	LDA22-0264 434780497-001	Tentative plan of subdivision to create separate titles for a semi-detached dwelling from Lot 2, Plan 8268ET, located south of 129 Avenue NW and east of 125 Street NW; CALDER
5.	OTHER BUSINESS	



June 23, 2022

File No. LDA22-0101

Stantec Consulting Ltd.
400 - 10220 103 Avenue NW
Edmonton, AB T5J 0K4

ATTENTION: Yolanda Lew

RE: Tentative plan of subdivision to create 61 single detached residential lots, 40 row housing lots, and two (2) Municipal Reserve lots from Lot 1, Block 1, Plan 182 1976, and Lot 1, Plan 972 0280, located south of 23 Avenue NW and west of 199 Street NW; **STILLWATER**

I The Subdivision by Plan is APPROVED on June 23, 2022, subject to the following conditions:

1. that the owner dedicate Municipal Reserve (MR) as 4.16 ha and 0.10 ha lots pursuant to Section 666 of the Municipal Government Act, as shown on the "Conditions of Approval" map, Enclosure I;
2. that the owner enter into a Servicing Agreement with the City of Edmonton pursuant to Section 655 of the Municipal Government Act;
3. that the owner prepare the necessary plans and documentation to grant new or carry forward existing easements and restrictive covenants in favour of the City of Edmonton, EPCOR Distribution & Transmission Inc., EPCOR Water Services Inc., and EPCOR Drainage Services, as required by the aforementioned agencies or shown on the engineering drawings that are deemed to be part of the Servicing Agreement;
4. that LDA22-0089 to amend the Edmonton Zoning Bylaw shall be approved prior to the endorsement of the plan of survey; and
5. that the owner pay all outstanding property taxes prior to the endorsement of the plan of survey.

II The Servicing Agreement required in Clause I (2) shall contain, among other things, the following conditions:

1. that the owner pay all servicing costs, assessments, roadway modification costs (including but not limited to sidewalk, shared use path and/or transit infrastructure), construction costs and inspection costs required by this subdivision;
2. that the owner pay all costs specified in the Servicing Agreement prior to endorsement of the plan of survey;
3. that the owner pay the Drainage Assessments applicable to this subdivision;

4. that the owner pay the Arterial Roadway Assessments applicable to this subdivision;
5. that the owner pay the Fire hall Offsite Levy applicable to this subdivision;
6. that the owner submits an Erosion and Sediment Control (ESC) Plan specific for this development and for implementation during and after construction in accordance with the City of Edmonton ESC Guidelines and Field Manual;
7. that the owner submits detailed engineering drawings and technical studies in accordance with the City of Edmonton Design and Construction Standards and to the satisfaction of the City Departments and affected utility agencies;
8. that the owner construct Sunwapta Way NW to an approved Complete Streets cross-section, including a 3 m shared use path along the south side of Sunwapta Way NW, to the satisfaction of Subdivision and Development Coordination, as shown on the "Conditions of Approval" map, Enclosure I. The Complete Streets design and cross-section details for the collector roadway will be reviewed and finalized through the engineering drawing review and approval process;
9. that the owner construct curb extensions and curb ramps and provide a zebra marked crosswalk with pedestrian signage at the shared use path crossing on Sunwapta Way NW, as shown on the "Conditions of Approval" map, Enclosure I. Details relative to this requirement will be reviewed with the submission of detailed engineering drawings;
10. that the owner construct the local roadways to an approved Complete Streets design and cross-section;
11. that the owner construct temporary barricades, to the satisfaction of Subdivision and Development Coordination, as shown on the "Conditions of Approval" map, Enclosure I. Details relative to this requirement will be reviewed with the submission of detailed engineering drawings;
12. that the owner construct a 3 m hard-surface shared use path, within the road right of way and the 4.16 ha park site, including "Shared Use" signage, lighting, bollards and landscaping, as shown on the "Conditions of Approval" map, Enclosure I;
13. that the owner construct a 1.8 m concrete sidewalk with lighting and bollards within the walkway, to the satisfaction of Subdivision and Development Coordination, as shown on the "Conditions of Approval" map, Enclosure I;
14. that the owner construct a wildlife crossing south of the greenway at Sunwapta Way, with rolled curbs, screens on storm drains, signage, and planted trees, to the satisfaction of Urban Growth and Open Space Strategy, as shown on the "Conditions of Approval" map, Enclosure I;
15. that the owner provide wildlife crossing signage at the intersection of Sunwapta Way and Stillwater Boulevard, to the satisfaction of Urban Growth and Open Space Strategy, as shown on the "Conditions of Approval" map, Enclosure I;
16. that the owner provide full site servicing for the 4.16 ha MR lot including, 3-phase power, water, sanitary and storm services, to the satisfaction of all affected Departments and agencies;

17. that the owner is responsible, at their cost, for the disposal of any sewage generated from the proposed development, until such time that the temporary sanitary pump station, temporary forcemain, and offsite sanitary sewers are completed and operational to the satisfaction of Subdivision and Development Coordination;
18. that the owner design and construct the temporary sanitary storage component to the satisfaction of Subdivision and Development Coordination, prior to reaching 85% of the peak flow design capacity of the Edgemont lift station as determined by monitoring the cumulative flows from the Edgemont neighbourhood and the Riverview neighbourhoods;
19. that the owner shall, through consultation and collaboration with the City, evaluate the design and construction requirements of the ultimate servicing scenario prior to reaching 85% of the peak flow design capacity of the Edgemont lift station in combination with the storage component in Riverview as determined by monitoring the cumulative flows from the Edgemont and Riverview neighbourhoods. The owners shall ensure that at no time shall the actual flows from the Edgemont and Riverview neighbourhoods exceed the capacity of the Edgemont lift station;
20. that the owner remove the existing 200mm water main stub, and replace it with a 300mm water main, as per the accepted Hydraulic Network Analysis, to the satisfaction of EPCOR Water Services Inc., as shown on the "Conditions of Approval" map, Enclosure I;
21. that the owner construct all fences wholly on privately-owned land and the Municipal Reserve (MR) lot, to the satisfaction of Subdivision and Development Coordination, as shown on the "Conditions of Approval" map, Enclosure I; and
22. that the owner is responsible for the landscape design and construction within the Reserve lots, road right of way, walkway, and greenway to the satisfaction of City Departments and affected utility agencies.

Enclosure I is a map of the subdivision identifying major conditions of this approval.

Municipal Reserve (MR) for Lot 1, Block 1, Plan 182 1976 was previously addressed with LDA16-0325 by registering a 3.971 ha Deferred Reserve Caveat (DRC). The DRC will be discharged to assemble a portion of the school park site and greenway.

MR for Lot 1, Plan 972 0280 was previously addressed by registering a 1.61 ha DRC on title. The DRC will be partially discharged to dedicate 0.289 ha to Lot 1, Block 1, Plan 182 1976 for the assembly of the school park site.

Please be advised that the approval is valid for one (1) year from the date on which the subdivision approval is given to the application. An extension beyond that time may be granted by the City of Edmonton.

Please be advised that an appeal may be lodged in accordance to Section 678 of the Municipal Government Act with the Subdivision and Development Appeal Board, 10019 - 103 Avenue NW, Edmonton Alberta, T5J 0G9, within 14 days from the date of the receipt of this decision. The date of receipt of the decision is deemed to be seven (7) days from the date the decision is mailed.

If you have further questions, please contact subdivisions@edmonton.ca.

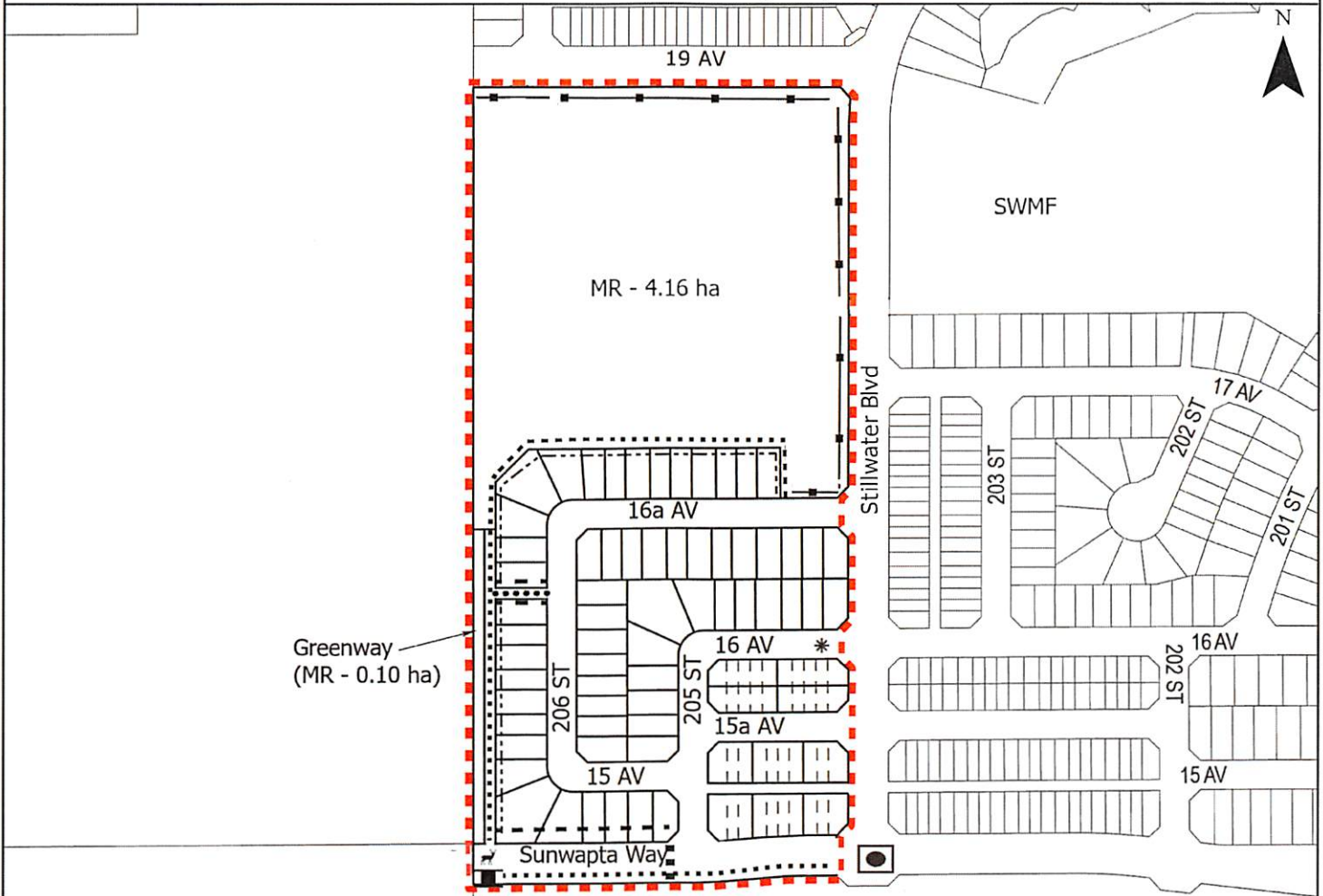
Regards,

Blair McDowell
Subdivision Authority

BM/jv/Posse #423772643-001

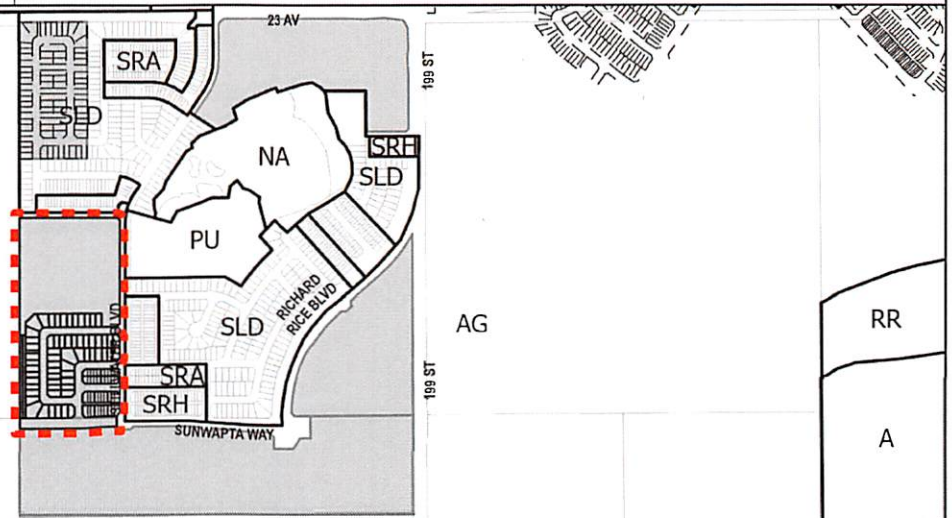
Enclosure(s)

- ■ ■ Limit of proposed subdivision
- 3 m shared use path
- ● ● 1.8 m concrete sidewalk
- - - 1.8 m uniform screen fence as per Zoning Bylaw
- - - 1.8 m uniform fence
- Post and rail fence
- Wildlife signage
- 🦌 Wildlife crossing
- * Upgrade watermain
- Temporary barricades
- ▬ Zebra marked crosswalk



NOTE: All roads shown on this map are within the SW quadrant

- Title area to be subdivided
- ■ ■ Subdivision area





June 23, 2022

File No. LDA22-0162

Invistec Consulting Ltd.
1700 - 10130 103 Street NW
Edmonton, AB T5J 3N9

ATTENTION: Stephen Yu

RE: Tentative plan of subdivision to create one (1) multi-unit housing lot (MHL) and one (1) commercial lot, from Lot 22, Block 42, Plan 772 2150 located north of Hermitage Road and east of Victoria Trail NW; **CANON RIDGE**

I The Subdivision by Plan is APPROVED on June 23, 2022, subject to the following conditions:

1. that the owner enter into a Servicing Agreement with the City of Edmonton pursuant to Section 655 of the Municipal Government Act;
2. that the owner prepare the necessary plans and documentation to grant new or carry forward existing easements and restrictive covenants in favour of the City of Edmonton, EPCOR Distribution & Transmission Inc., EPCOR Water Services Inc., and EPCOR Drainage Services, as required by the aforementioned agencies or shown on the engineering drawings that are deemed to be part of the Servicing Agreement;
3. that LDA22-0161 to amend the Edmonton Zoning Bylaw shall be approved prior to the endorsement of the plan of survey;
4. that the owner register an easement for cross lot access as shown on the "Conditions of Approval" map, Enclosure I. The City shall be a party to the easement; and
5. that the owner pay all outstanding property taxes prior to the endorsement of the plan of survey.

II The Servicing Agreement required in Clause I (1) shall contain, among other things, the following conditions:

1. that the owner pay all servicing costs, assessments, roadway modification costs (including but not limited to sidewalk, shared use path and/or transit infrastructure), construction costs and inspection costs required by this subdivision;
2. that the owner pay all costs specified in the Servicing Agreement prior to endorsement of the plan of survey;
3. that the owner pay the Drainage Assessments applicable to this subdivision;
4. that the owner pay the Arterial Roadway Assessments applicable to this subdivision;

5. that the owner submits an Erosion and Sediment Control (ESC) Plan specific for this development and for implementation during and after construction in accordance with the City of Edmonton ESC Guidelines and Field Manual;
6. that the owner submits detailed engineering drawings and technical studies in accordance with the City of Edmonton Design and Construction Standards and to the satisfaction of the City Departments and affected utility agencies;
7. that the owner constructs an all-directional access and a right-in only access to Victoria Trail NW, including a northbound right turn bay and taper, a southbound left turn bay and taper, modifications to the existing centre median, shared use path, landscaping, utility relocations / modifications, relocation of the existing bus stop & amenities pad, paint line marking modifications, and any channelization and transitional improvements, to the satisfaction of Subdivision and Development Coordination, as shown on Enclosure I;
8. that the owner construct an all-directional access to Hermitage Road NW, to the satisfaction of Subdivision and Development Coordination, as shown on Enclosure I;
9. that the owner remove the existing access to Hermitage Road NW, including reconstruction of the curb and gutter, sidewalk and boulevard restoration to the satisfaction of Subdivision and Development Coordination, as shown on Enclosure I;
10. that the owner make modifications/reconstruct existing bus stops, to the satisfaction of Subdivision and Development Coordination, as shown on Enclosure I;
11. that the owner removes the existing post and rail fence on the City's walkway (Lot 19W, Block 42, Plan 772 2150), to the satisfaction of Subdivision and Development Coordination, as shown on the "Conditions of Approval" map, Enclosure I. The owner is responsible for all restoration of the removed fence and landscaping in the walkway to City of Edmonton standards; and
12. that the owner construct all fences wholly on privately-owned land, to the satisfaction of Subdivision and Development Coordination, as shown on the "Conditions of Approval" map, Enclosure I.

Enclosure I is a map of the subdivision identifying major conditions of this approval.

Municipal Reserve for Lot 22, Block 42, Plan 7722150 was addressed by dedication with file 75-X-142-S.

Please be advised that the approval is valid for one (1) year from the date on which the subdivision approval is given to the application. An extension beyond that time may be granted by the City of Edmonton.

Please be advised that an appeal may be lodged in accordance with Section 678 of the Municipal Government Act with the Provincial Land and Property Rights Tribunal, 2nd Floor, 1229 - 91 Street SW, Edmonton, Alberta, T6X 1E9, within 14 days from the date of the receipt of this decision. The date of receipt of the decision is deemed to be seven (7) days from the date the decision is mailed.

If you have further questions, please contact subdivisions@edmonton.ca.

Regards,

Blair McDowell
Subdivision Authority

BM/lz/Posse #395518637-003

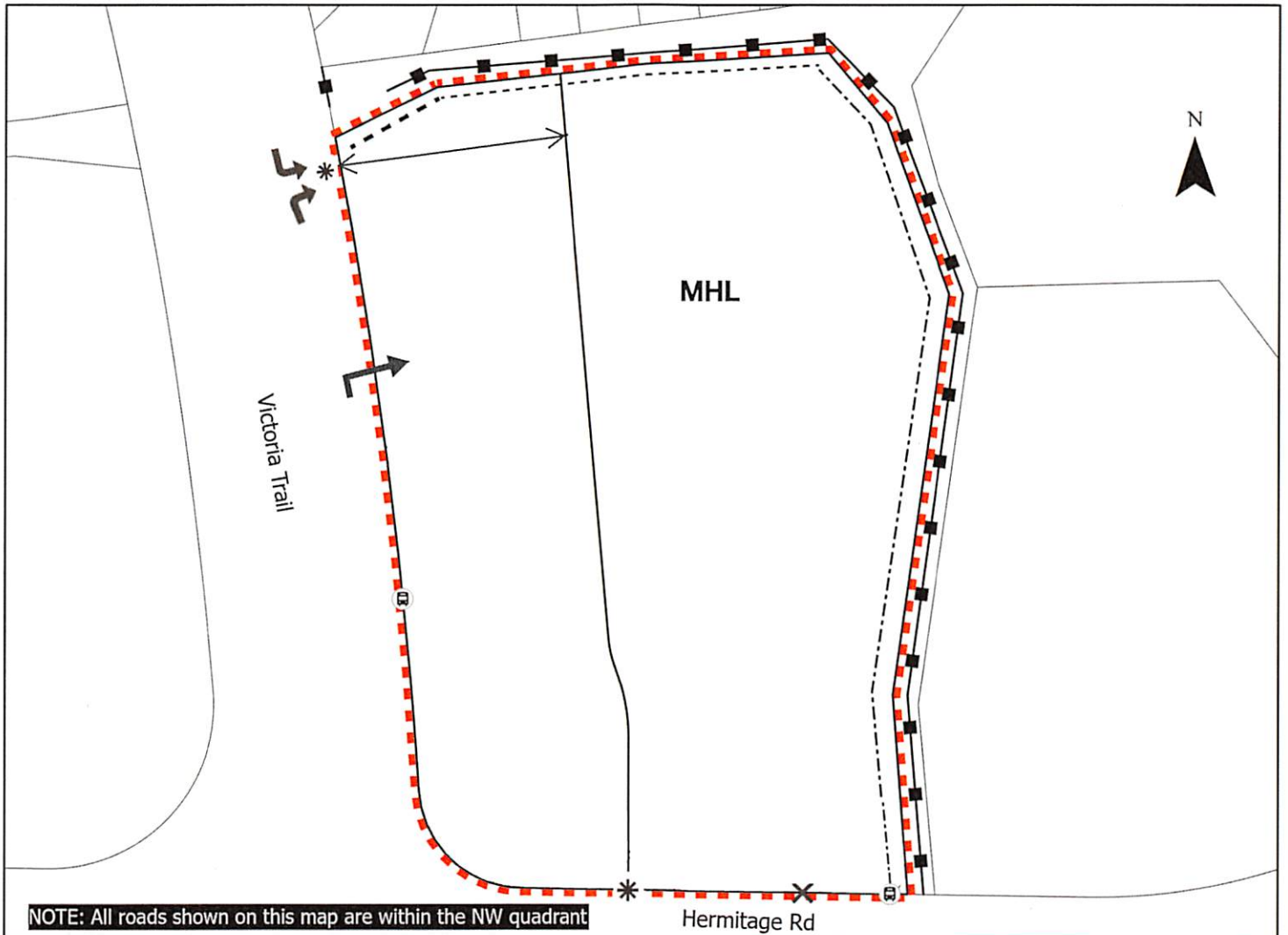
Enclosures

SUBDIVISION CONDITIONS OF APPROVAL MAP

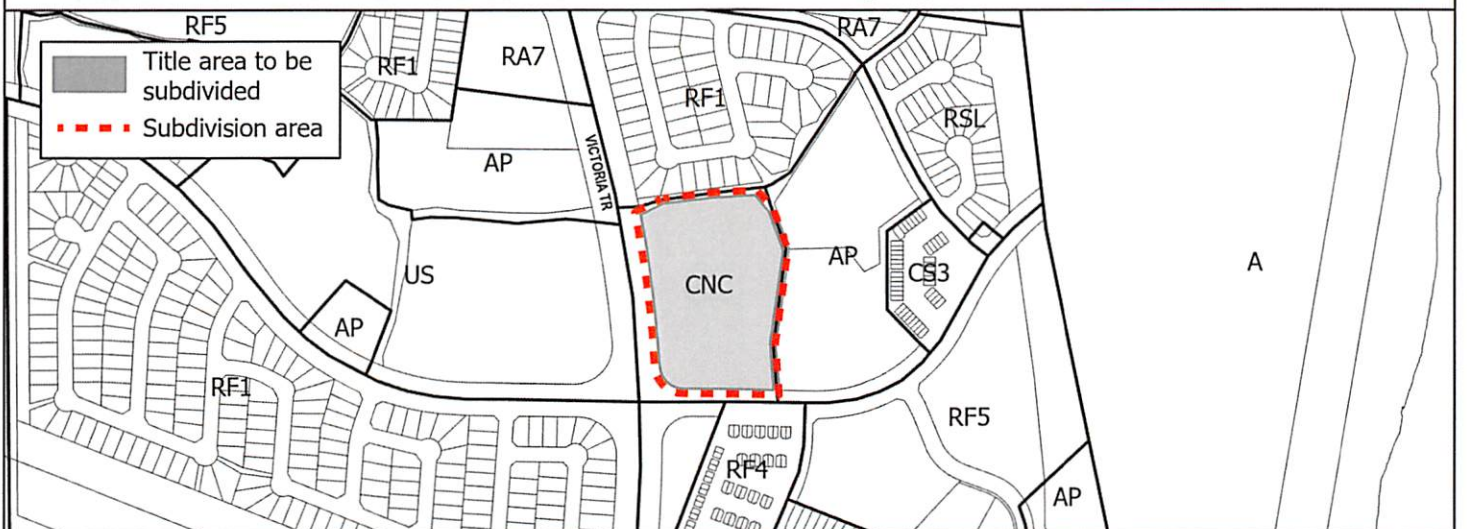
June 23, 2022

LDA22-0162

- Limit of proposed subdivision
- 1.8m Uniform Fence - Zoning bylaw
- 1.8m Uniform Fence
- 1.2 m Uniform Screen Fence
- Remove Post and Rail Fence
- * All directional access
- X Remove Existing Access
- 🚌 Modification/Relocation of Existing Bus Stop
- ➡ Construct Right in Access
- ↔ Register Access Easement
- ↪ Construct Northbound/Southbound Turn Bay and Taper



NOTE: All roads shown on this map are within the NW quadrant





Subdivision Authority

7th Floor, Edmonton Tower
10111 – 104 Avenue NW
Edmonton, Alberta T5J 0J4

June 23, 2022

File No. LDA22-0044

Select Engineering Consultants Ltd.
100 - 17413 107 Avenue NW
Edmonton, AB T5S 1E5

ATTENTION: Jeanne Calder

RE: REVISION of conditionally approved tentative plan of subdivision to create 85 single detached residential lots and 20 semi-detached residential lots from the NW-14-24-W4M and the NE-14-24-W4M located south of 25 Avenue NW and east of 66 Street SW; **MATTSON**

This is the first change request since the original approval on March 17, 2022. There has been an amendment to the interim Neighbourhood Design Report (NDR) which has resulted in a change to sanitary flows. The changes include the removal of the temporary off site sanitary sewer extension running through Stage 2 Mattson (LDA22-0255), the addition of disturbed soil restrictive covenants flanking the walkway, and the addition of an off site sanitary sewer main extension tying into the Orchards neighbourhood.

I The Subdivision by Plan is APPROVED on March 17, 2022, subject to the following conditions:

1. that the owner provide Municipal Reserve (MR) in the amount of 4.083 ha by a Deferred Reserve Caveat registered proportionately against NW-14-24-W4M and NE-14-24-W4M pursuant to Section 669 of the Municipal Government Act;
2. that the owner enter into a Servicing Agreement with the City of Edmonton pursuant to Section 655 of the Municipal Government Act;
3. that the owner prepare the necessary plans and documentation to grant new or carry forward existing easements and restrictive covenants in favour of the City of Edmonton, EPCOR Distribution & Transmission Inc., EPCOR Water Services Inc., and EPCOR Drainage Services, as required by the aforementioned agencies or shown on the engineering drawings that are deemed to be part of the Servicing Agreement;
4. that the owner register an easement for the Stormwater Management Facility (SWMF), as shown on the "Conditions of Approval" map, Enclosure II;
5. that the owner register an easement on all affected lots for the offsite sanitary sewer main extension, as shown on the "Conditions of Approval" map, Enclosure II;
6. that the owner register a disturbed soil restrictive covenant in favour of EPCOR Water Services Inc. and EPCOR Drainage Services, against the lots flanking the walkway, as shown on the "Conditions of Approval" map, Enclosure I;

7. that the subdivision boundary be amended to include the dedication of arterial roadways for 25 Avenue SW and 66 Street SW, and shall conform to an approved Concept Plan, or to the satisfaction of Subdivision and Development Coordination, as shown on the "Conditions of Approval" map, Enclosure II;
8. that subject to Condition I (5) above , the owner clear and level 25 Avenue SW and 66 Street SW as required for road right of way dedication, to the satisfaction of Subdivision and Development Coordination; and
9. that the owner pay all outstanding property taxes prior to the endorsement of the plan of survey.

II The Servicing Agreement required in Clause I (2) shall contain, among other things, the following conditions:

1. that the owner pay all servicing costs, assessments, roadway modification costs (including but not limited to sidewalk, shared use path and/or transit infrastructure), construction costs and inspection costs required by this subdivision;
2. that the owner pay all costs specified in the Servicing Agreement prior to endorsement of the plan of survey;
3. that the owner pay the Drainage Assessments applicable to this subdivision;
4. that the owner pay the Arterial Roadway Assessments applicable to this subdivision;
5. that the owner pay the Fire hall Offsite Levy applicable to this subdivision;
6. that the owner submits an Erosion and Sediment Control (ESC) Plan specific for this development and for implementation during and after construction in accordance with the City of Edmonton ESC Guidelines and Field Manual;
7. that the owner submits detailed engineering drawings and technical studies in accordance with the City of Edmonton Design and Construction Standards and to the satisfaction of the City Departments and affected utility agencies;
8. that the owner constructs a temporary 6 m gravel surface roadway connection to the satisfaction of Subdivision and Development Coordination, as shown on the "Conditions of Approval" map, Enclosure I. This roadway will be required prior to Construction Completion Certificate (CCC) for roads (or when required by Subdivision and Development Coordination);
9. that the owner construct the first two lanes of 25 Avenue SW to an arterial roadway standard, from Watt Drive to the collector roadway, including channelization, accesses, intersections, 3 m shared use path, concrete sidewalk, lighting, landscaping and any transitional improvements, as shown on Enclosure II. Preliminary plans are required to be approved for 25 Avenue SW prior to the approval of engineering drawings for arterial and subdivision, to the satisfaction of Subdivision and Development Coordination;
10. that the engineering drawings include grading plans for 25 Avenue SW, to the satisfaction of Subdivision and Development Coordination;

11. that the owner construct the collector roadway to an approved Complete Streets cross-section, to the satisfaction of Subdivision and Development Coordination, as shown on the "Conditions of Approval" map, Enclosure II;
12. that the owner construct a temporary 12 m radius temporary turnaround with bollards or mini-barriers, to the satisfaction of Subdivision and Development Coordination, as shown on the "Conditions of Approval" map, Enclosure I. A swept path analysis for waste management vehicles is required to be submitted with engineering drawings to ensure functionality and confirm infrastructure requirements. This turnaround will be required prior to Construction Completion Certificate (CCC) for roads (or when required by Subdivision and Development Coordination);
13. that the owner constructs a 3.0 m shared use path with lighting and bollards within the walkway, with connections to the adjacent shared use path, to the satisfaction of Subdivision and Development Coordination, as shown on the "Conditions of Approval" map, Enclosure I;
14. that the owner designs the ultimate SWMF and constructs the interim facility, to the satisfaction of Subdivision and Development Coordination, as shown on the "Conditions of Approval" map, Enclosure II;
15. that the engineering drawings include grading plans to accommodate the 3 m shared use path within the Storm Water Management Facility (SWMF), to the satisfaction of Subdivision and Development Coordination;
16. that a Final Acceptance Certificate (FAC) for sanitary and storm sewers will not be issued until such time as the downstream sanitary and storm sewer systems are completed and operational to the satisfaction of Subdivision and Development Coordination;
17. that the owner provides accommodations for temporary major drainage to the satisfaction of Subdivision and Development Coordination, as shown on the "Conditions of Approval" map, Enclosure I;
18. that the owner constructs the offsite sanitary sewer main extension, to tie in with SA 372 on Orchards Boulevard, to the satisfaction of Subdivision and Development Coordination, as shown on the "Conditions of Approval" map, Enclosure II;
19. that the owner construct a noise attenuation fence contained wholly within private property, for all lots backing onto and flanking 25 Avenue, to the satisfaction of Subdivision and Development Coordination, as shown on the "Conditions of Approval" map, Enclosure I;
20. that the owner construct all fences wholly on privately-owned land, to the satisfaction of Subdivision and Development Coordination, as shown on the "Conditions of Approval" map, Enclosure I; and
21. that the owner is responsible for the landscape design and construction within the road right of way and walkway to the satisfaction of City Departments and affected utility agencies.

Enclosures I and II are maps of the subdivision identifying major conditions of this approval.

MR for NW-14-24-W4M and NE-14-24-W4M in the amount of 4.083 ha is being provided by a DRC with this subdivision.

Please be advised that the approval is valid for one (1) year from the date on which the subdivision approval is given to the application. An extension beyond that time may be granted by the City of Edmonton.

Please be advised that an appeal may be lodged in accordance to Section 678 of the Municipal Government Act with the Subdivision and Development Appeal Board, 10019 - 103 Avenue NW, Edmonton Alberta, T5J 0G9, within 14 days from the date of the receipt of this decision. The date of receipt of the decision is deemed to be seven (7) days from the date the decision is mailed.

If you have further questions, please contact subdivisions@edmonton.ca.

Regards,

Blair McDowell
Subdivision Authority

BM/cp/Posse #409819836-001

Enclosure(s)

SUBDIVISION CONDITIONS OF APPROVAL MAP

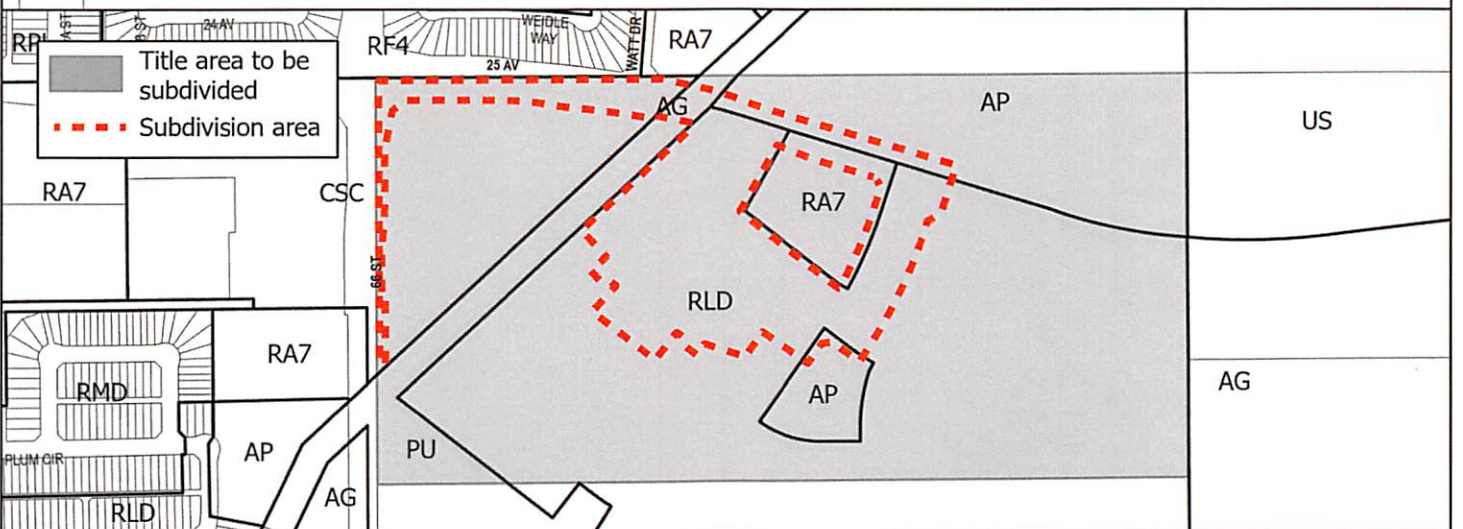
June 23, 2022

LDA22-0044

- Limit of proposed subdivision
- 3m Hard surface shared use path
- - - 1.2m uniform fence
- - - 1.8m Uniform Fence - Zoning bylaw
- Noise Attenuation Fence
- * Restrictive covenant re: disturbed soil
- ↔ Temporary 6m roadway
- ⊕ Temporary 12 m radius turnaround



NOTE: All roads shown on this map are within the SW quadrant

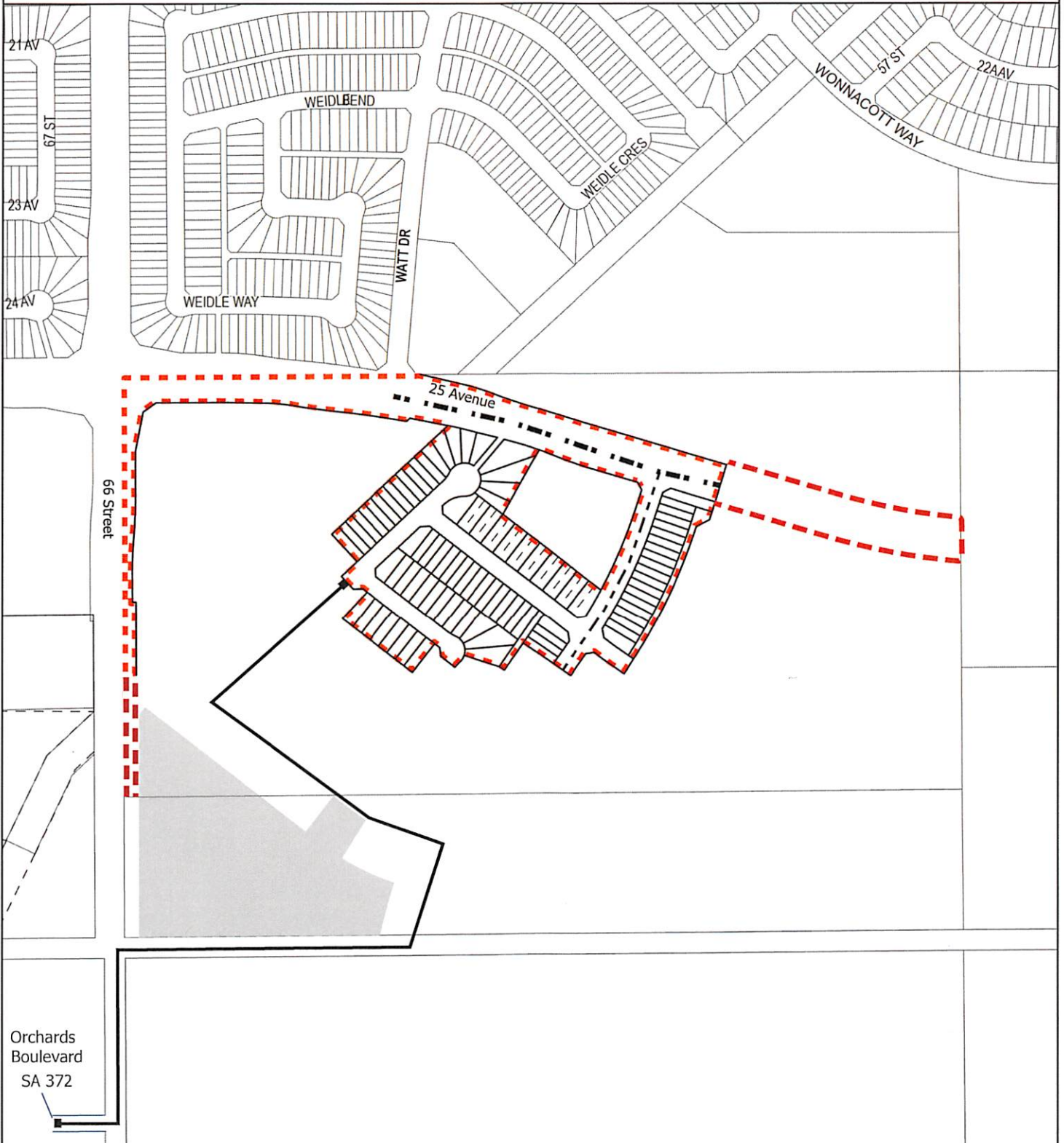


SUBDIVISION CONDITIONS OF APPROVAL MAP

June 23, 2022

LDA22-0044

- Limit of proposed subdivision
- Amend Subdivision Boundary
- Construct Arterial Roadway
- Construct collector roadway
- Register Easement for SWMF
- Sanitary sewer extension



NOTE: All roads shown on this map are within the SW quadrant



Subdivision Authority

7th Floor, Edmonton Tower
10111 – 104 Avenue NW
Edmonton, Alberta T5J 0J4

June 23, 2022

File No. LDA22-0240

Hagen Surveys (1982) Ltd.
8929 20 Street NW
Edmonton, AB T6P 1K8

ATTENTION: Jordan Widmer

RE: Tentative plan of subdivision to create one (1) additional single detached residential lot from Lot 17, Block 46, Plan RN39B, located north of 110 Avenue NW and east of 125 Street NW;
WESTMOUNT

The Subdivision by Plan is APPROVED on June 23, 2022, subject to the following conditions:

1. that the owner pay all outstanding property taxes prior to the endorsement of the plan of survey.

Enclosure I is an attachment of the major advisements throughout the subdivision process. Enclosure II is a map of the subdivision and identifies major conditions and advisements of this approval.

Please be advised that the approval is valid for one (1) year from the date on which the subdivision approval is given to the application. An extension beyond that time may be granted by the City of Edmonton.

Please be advised that an appeal may be lodged in accordance to Section 678 of the Municipal Government Act with the Subdivision and Development Appeal Board, 10019 - 103 Avenue NW, Edmonton Alberta, T5J 0G9, within 14 days from the date of the receipt of this decision. The date of receipt of the decision is deemed to be seven (7) days from the date the decision is mailed.

The Subdivision Authority did not receive comments from adjacent landowners. The application complies with the regulations set out in the Edmonton Zoning Bylaw, the land is serviceable, and the proposal advances a more compact urban form. The Subdivision Authority is of the opinion, after considering factors set out in Section 7 of the Subdivision and Development Regulation, that the land is suitable for the purpose for which the subdivision is intended.

If you have further questions, please contact subdivisions@edmonton.ca.

Regards,

Blair McDowell
Subdivision Authority

BM/db/Posse #433430686-001

Enclosures

Please be advised of the following:

Next Steps for Subdivision Approval

- The next step in the subdivision process is to have a legal instrument prepared (ie. Plan of Survey) in order to register the approved subdivision. The legal instrument is then forwarded to the City for endorsement along with the endorsement fee (\$700.00 - 2022 Fees Schedule) and subsequently released to the applicant for registration at the Land Titles Office.

Transportation

- There are existing boulevard trees adjacent to the site on 125 Street NW that must be protected during construction. For information about tree protection please refer to the City of Edmonton's website (search "Trees and Construction").
- Any and all costs associated with tree work requests (removal, pruning or other) and/or remediation from damages are borne on to the proponent as per the Corporate Tree Management Policy (C456C). All work is to be carried out by Urban Forestry who can be contacted at citytrees@edmonton.ca. Removal of City of Edmonton trees must follow the Live Tree Removal Guidelines which include community notice and value compensation.
- Access for future development must be to the adjacent alley in conformance with Mature Neighbourhood Overlay Section 814.3(17) of the Zoning Bylaw #12800.

Building / Site

- The owner shall ensure that any change in property boundaries does not cause any structures on site to become non-compliant with the Safety Codes Act and the Alberta Building Code. Permits may be required for such changes. Please contact 311 for more information.

Servicing

- The owner is required to make satisfactory arrangements for, and pay all costs associated with separate servicing to each lot, as well as the modification, relocation and/or removal of existing services. For further information, please contact: EPCOR Distribution & Transmission Inc. (780-412-4000), TELUS Communications (Edmonton) Inc. (Real Estate Division [Rights of Way] 780-508-2456), ATCO Gas (780-424-5222), and EPCOR Drainage Services (Water and Sewer Servicing 780-496-5444).
- The existing services (water and sanitary) enter the proposed subdivision approximately 11.9 m north of the south property line of Lot17 off of the lane. As per the EPCOR Drainage Services Bylaw and the EPCOR Water Services and Wastewater Treatment Bylaw, these services cannot cross the proposed property line.
- There is a water main located within a laneway adjacent to the east property line of Lot 17.. Any party proposing construction involving ground disturbance to a depth exceeding 2.0 m is required to enter into a Facility Proximity Agreement with EPCOR Water, prior to performing the ground disturbance. Please contact waterlandadmin@epcor.com with your request or for more information.
- There is a deficiency in on-street hydrant spacing adjacent to the property. The applicant/owner is advised to review on-site fire protection requirements to ensure adequate coverage (contact EPCOR Water at 780-412-3955).
- If power service crosses the proposed property line the owner may be required to provide a blanket easement in favour of EPCOR Distribution & Transmission Inc. If required, said easement shall be registered prior to or concurrent with the final plan of survey (contact EPCOR Land Administration Group at 780-412-3252).

TENTATIVE PLAN


SHOWING SUBDIVISION OF

LOT 17, BLK.46, PLAN RN39B (XXXIXB)

IN THE

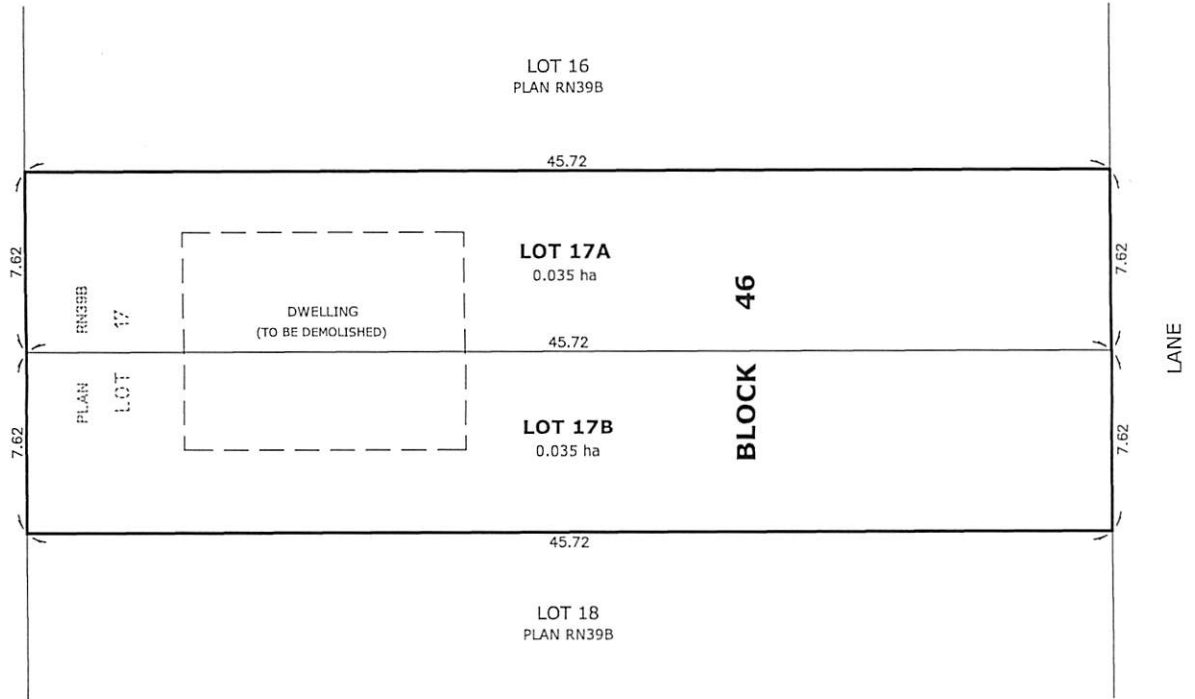
S.W.1/4 SEC.7 TWP.53 RGE.24 W.4 M.

EDMONTON, ALBERTA



TO 110th AVENUE

125th STREET



NOTES:

- DISTANCES ARE APPROXIMATE AND ARE IN METRES AND DECIMALS THEREOF.
- AREA DEALT WITH BOUNDED THUS.



8929 - 20th Street N.W. | Edmonton AB, T6P 1K8 | T 780.464.5506 | F 780.464.4450 | hagensurveys.com
Your comprehensive surveying partner.

SURVEYOR'S STAMP



CALCULATED BY:	J.V.	DRAWN BY:	J.V.
DATE:	May 11, 2022	REVISED:	--
DRAWING	22S0368T	FILE NO.	22S0368



Subdivision Authority

7th Floor, Edmonton Tower
10111 – 104 Avenue NW
Edmonton, Alberta T5J 0J4

June 23, 2022

File No. LDA22-0247

Pals Geomatics Corp.
10704 176 Street NW
Edmonton, AB T5S 1G7

ATTENTION: Sam McDougall

RE: Tentative plan of subdivision to create one (1) additional single detached residential lot from Lot 5, Block 12, Plan RN 60, located south of 111 Avenue NW and west of 129 Street NW;
WESTMOUNT

The Subdivision by Plan is APPROVED on June 23, 2022, subject to the following conditions:

1. that the owner apply for a permit to demolish the existing dwelling and garage prior to endorsement of the final plan. Demolition permits can be obtained from Development Services. Apply online at www.edmonton.ca/permits;
2. that the owner remove and replace the existing lead water service to proposed Lot 5B (contact EPCOR Water Services at 780-412-6858); and
3. that the owner pay all outstanding property taxes prior to the endorsement of the plan of survey.

Enclosure I is an attachment of the major advisements throughout the subdivision process. Enclosure II is a map of the subdivision and identifies major conditions and advisements of this approval.

Please be advised that the approval is valid for one (1) year from the date on which the subdivision approval is given to the application. An extension beyond that time may be granted by the City of Edmonton.

Please be advised that an appeal may be lodged in accordance to Section 678 of the Municipal Government Act with the Subdivision and Development Appeal Board, 10019 - 103 Avenue NW, Edmonton Alberta, T5J 0G9, within 14 days from the date of the receipt of this decision. The date of receipt of the decision is deemed to be seven (7) days from the date the decision is mailed.

The Subdivision Authority did not receive comments from adjacent landowners. The application complies with the regulations set out in the Edmonton Zoning Bylaw, the land is serviceable, and the proposal advances a more compact urban form. The Subdivision Authority is of the opinion, after considering factors set out in Section 7 of the Subdivision and Development Regulation, that the land is suitable for the purpose for which the subdivision is intended.

If you have further questions, please contact subdivisions@edmonton.ca.

Regards,

Blair McDowell
Subdivision Authority

BM/ak/Posse #433875719-001

Enclosures

Please be advised of the following:

Next Steps for Subdivision Approval

- The next step in the subdivision process is to have a legal instrument prepared (ie. Plan of Survey) in order to register the approved subdivision. The legal instrument is then forwarded to the City for endorsement along with the endorsement fee (\$700.00 - 2022 Fees Schedule) and subsequently released to the applicant for registration at the Land Titles Office.

Transportation

- There are existing boulevard trees adjacent to the site on 129 Street NW that must be protected during construction. For information about tree protection please refer to the City of Edmonton's website (search "Trees and Construction").
- Any and all costs associated with tree work requests (removal, pruning or other) and/or remediation from damages are borne on to the proponent as per the Corporate Tree Management Policy (C456C). All work is to be carried out by Urban Forestry who can be contacted at citytrees@edmonton.ca. Removal of City of Edmonton trees must follow the Live Tree Removal Guidelines which include community notice and value compensation.
- Access for future development must be to the adjacent alley in conformance with Mature Neighbourhood Overlay Section 814.3(17) of the Zoning Bylaw #12800.

Building / Site

- The owner shall ensure that any change in property boundaries does not cause any structures on site to become non-compliant with the Safety Codes Act and the Alberta Building Code. Permits may be required for such changes. Please contact 311 for more information.

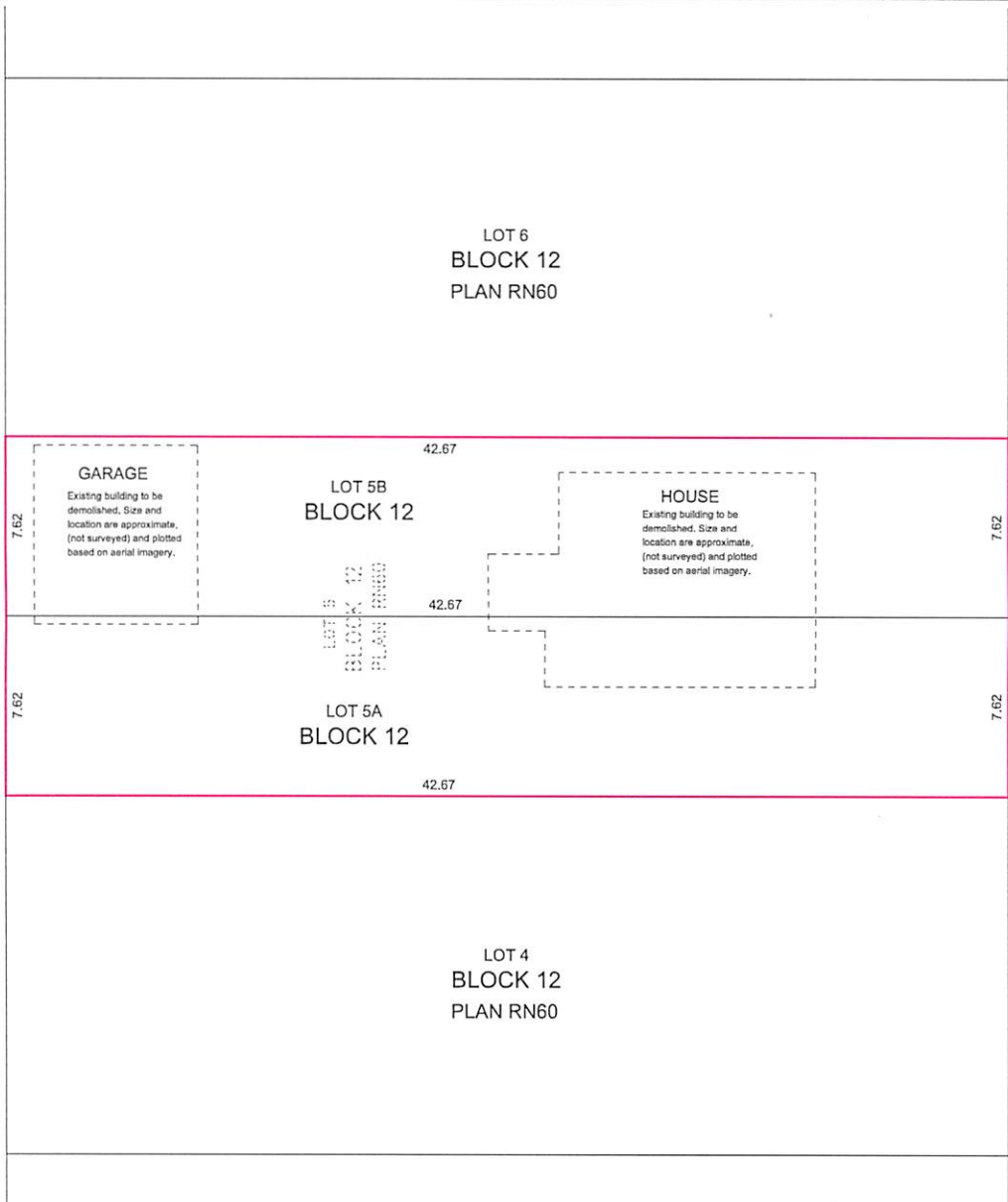
Servicing

- The owner is required to make satisfactory arrangements for, and pay all costs associated with separate servicing to each lot, as well as the modification, relocation and/or removal of existing services. For further information, please contact: EPCOR Distribution & Transmission Inc. (780-412-4000), TELUS Communications (Edmonton) Inc. (Real Estate Division [Rights of Way] 780-508-2456), ATCO Gas (780-424-5222), and EPCOR Drainage Services (Water and Sewer Servicing 780-496-5444).
- The existing services (water and sanitary) enter the proposed subdivision approximately 5.79 m south of the north property line of Lot 5 off of the lane. As per the EPCOR Drainage Services Bylaw and the EPCOR Water Services and Wastewater Treatment Bylaw, these services cannot cross the proposed property line.
- There is a deficiency in on-street hydrant spacing adjacent to the property. The applicant/owner is advised to review on-site fire protection requirements to ensure adequate coverage (contact EPCOR Water at 780-412-3955).
- There is an existing power pole that may interfere with access to the proposed Lot 5B. Subdivision Planning recommends that the applicant/owner contact EPCOR Distribution & Transmission to confirm whether this pole will inhibit alley access to the site, which may result in a delay with the issuance of the Development Permit. Site access must maintain a minimum clearance of 1 m from the closest edge of the power pole to the closest edge of the proposed driveway. Contact EPCOR Customer Engineering Services for more information (ces@epcor.com).

- If power service crosses the proposed property line the owner may be required to provide a blanket easement in favour of EPCOR Distribution & Transmission Inc. If required, said easement shall be registered prior to or concurrent with the final plan of survey (contact EPCOR Land Administration Group at 780-412-3252).



LANE



129 STREET NW

2402806 ALBERTA LTD.

NOTES:

- ALL DISTANCES ARE SHOWN IN METRES AND DECIMALS THEREOF.
- ALL DISTANCES ON CURVED BOUNDARIES ARE ARC LENGTHS.
- ALL INFORMATION SHOWN ON THIS PLAN IS BOTH TENTATIVE AND PRELIMINARY, AND SUBJECT TO CHANGE BY THE PLAN OF SURVEY.
- THE BOUNDARY SHOWN, EVEN IF ANNOTATED, IS SUBJECT TO CHANGE BY THE PLAN OF SURVEY.
- THE ZONING OF THIS SUBJECT AREA IS R1.
- PLAN TO BE SUBDIVIDED SHOWN OUTLINED THUS. AND CONTAINS: 0.065 ha



REV. NO.	DATE	ITEM	BY
1	MAY 17/22	ORIGINAL PLAN COMPLETED	CN

WESTMOUNT
TENTATIVE PLAN SHOWING PROPOSED
SUBDIVISION
OF
LOT 5, BLOCK 12, PLAN RN60
WITHIN THE
S.E. 1/4 SEC. 12 - TWP. 53 - RGE. 25 - W. 4TH MER.
EDMONTON - ALBERTA

2022

SCALE: 1:200

Pals Geomatics Phone: (780) 455-3177 Fax: (780) 451-2047
Email: edmonton@palsgeomatics.com
10704-176 Street NW, Edmonton, Alberta T5S 1G7

FILE NO.	62200163T	DRAFTED BY:	CN	CHECKED BY:	SM
----------	-----------	-------------	----	-------------	----



Subdivision Authority

7th Floor, Edmonton Tower
10111 – 104 Avenue NW
Edmonton, Alberta T5J 0J4

June 23, 2022

File No. LDA22-0253

Hagen Surveys (1982) Ltd.
8929 20 Street NW
Edmonton, AB T6P 1K8

ATTENTION: Jordan Widmer

RE: Tentative plan of subdivision to create one (1) additional single detached residential lot from Lot 6, Block 12, Plan 4116 HW, located south of 87 Avenue NW and west of 120 Street NW;
WINDSOR PARK

The Subdivision by Plan is **APPROVED** on June 23, 2022, subject to the following conditions:

1. that the owner apply for a permit to demolish the existing dwelling and garage prior to endorsement of the final plan. Demolition permits can be obtained from Development Services. Apply online at www.edmonton.ca/permits;
2. that the final plan of survey shall conform to the attached revised tentative plan; and
3. that the owner pay all outstanding property taxes prior to the endorsement of the plan of survey.

Enclosure I is an attachment of the major advisements throughout the subdivision process. Enclosure II is a map of the subdivision and identifies major conditions and advisements of this approval.

Please be advised that the approval is valid for one (1) year from the date on which the subdivision approval is given to the application. An extension beyond that time may be granted by the City of Edmonton.

Please be advised that an appeal may be lodged in accordance to Section 678 of the Municipal Government Act with the Subdivision and Development Appeal Board, 10019 - 103 Avenue NW, Edmonton Alberta, T5J 0G9, within 14 days from the date of the receipt of this decision. The date of receipt of the decision is deemed to be seven (7) days from the date the decision is mailed.

The Subdivision Authority did not receive comments from adjacent landowners. The application complies with the regulations set out in the Edmonton Zoning Bylaw, the land is serviceable, and the proposal advances a more compact urban form. The Subdivision Authority is of the opinion, after considering factors set out in Section 7 of the Subdivision and Development Regulation, that the land is suitable for the purpose for which the subdivision is intended.

If you have further questions, please contact subdivisions@edmonton.ca.

Regards,

Blair McDowell
Subdivision Authority

BM/ak/Posse #434024369-001

Enclosures

Please be advised of the following:

Next Steps for Subdivision Approval

- The next step in the subdivision process is to have a legal instrument prepared (ie. Plan of Survey) in order to register the approved subdivision. The legal instrument is then forwarded to the City for endorsement along with the endorsement fee (\$700.00 - 2022 Fees Schedule) and subsequently released to the applicant for registration at the Land Titles Office.

Transportation

- Access for future development must be to the adjacent alley in conformance with Mature Neighbourhood Overlay Section 814.3(17) of the Zoning Bylaw #12800.

Building / Site

- The owner shall ensure that any change in property boundaries does not cause any structures on site to become non-compliant with the Safety Codes Act and the Alberta Building Code. Permits may be required for such changes. Please contact 311 for more information.

Servicing

- The owner is required to make satisfactory arrangements for, and pay all costs associated with separate servicing to each lot, as well as the modification, relocation and/or removal of existing services. For further information, please contact: EPCOR Distribution & Transmission Inc. (780-412-4000), TELUS Communications (Edmonton) Inc. (Real Estate Division [Rights of Way] 780-508-2456), ATCO Gas (780-424-5222), and EPCOR Drainage Services (Water and Sewer Servicing 780-496-5444).
- The existing services (water and sanitary) enter the proposed subdivision approximately 8.8 m south of the north property line of Lot 6 off of the lane. The existing storm service enters the proposed subdivision approximately 11.25 m north of the south property line of Lot 6 off 120 Street NW. As per the EPCOR Drainage Services Bylaw and the EPCOR Water Services and Wastewater Treatment Bylaw, these services cannot cross the proposed property line.
- There is a deficiency in on-street hydrant spacing adjacent to the property. The applicant/owner is advised to review on-site fire protection requirements to ensure adequate coverage (contact EPCOR Water at 780-412-3955).
- There is an existing power pole that may interfere with access to the proposed Lot 6B. Subdivision Planning recommends that the applicant/owner contact EPCOR Distribution & Transmission to confirm whether this pole will inhibit alley access to the site, which may result in a delay with the issuance of the Development Permit. Site access must maintain a minimum clearance of 1 m from the closest edge of the power pole to the closest edge of the proposed driveway. Contact EPCOR Customer Engineering Services for more information (ces@epcor.com).
- If power service crosses the proposed property line the owner may be required to provide a blanket easement in favour of EPCOR Distribution & Transmission Inc. If required, said easement shall be registered prior to or concurrent with the final plan of survey (contact EPCOR Land Administration Group at 780-412-3252).

TENTATIVE PLAN

SHOWING SUBDIVISION OF

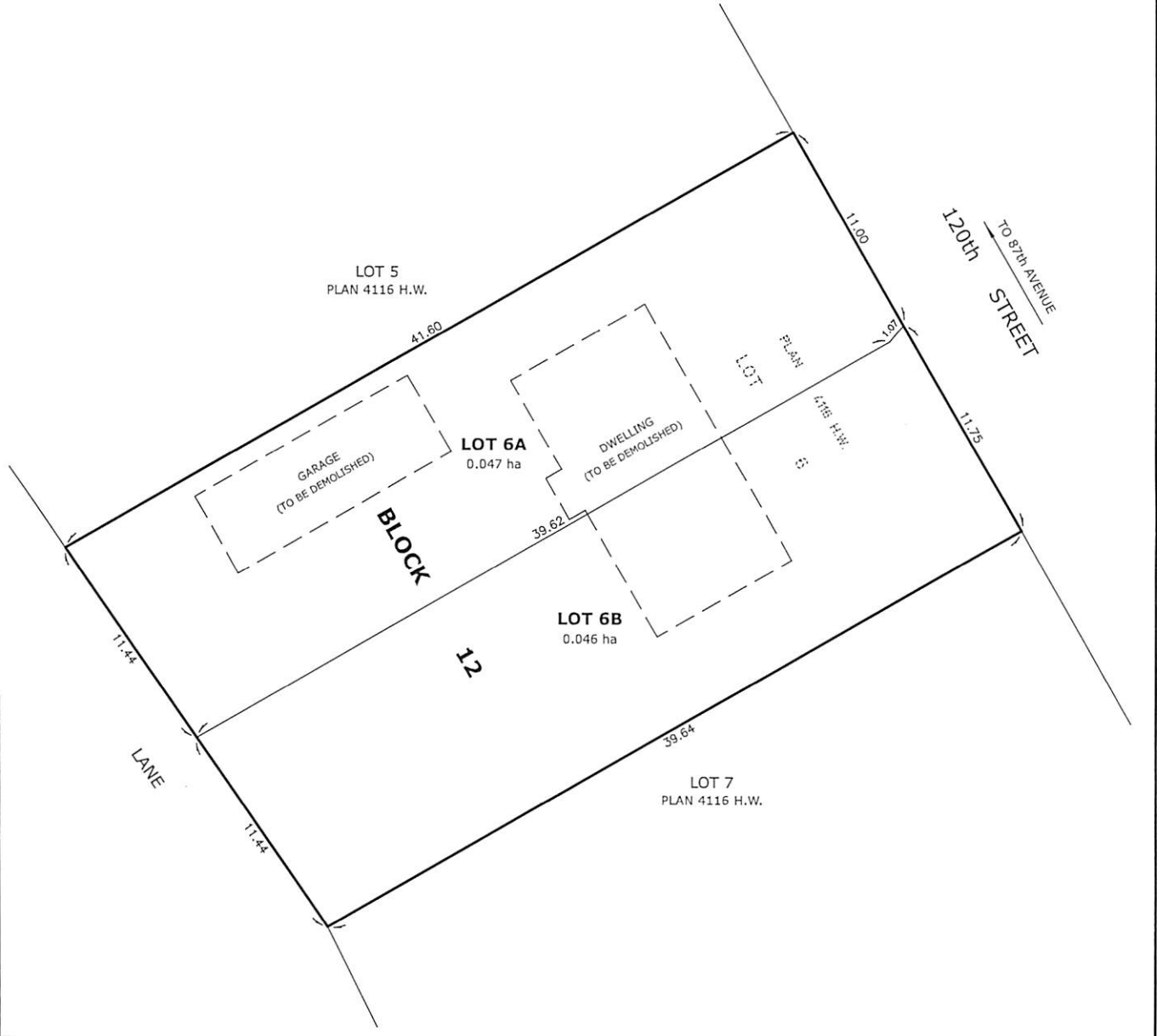

LOT 6, BLK.12, PLAN 4116 H.W.

IN THE

N.W.1/4 SEC.30 TWP.52 RGE.24 W.4 M.

EDMONTON, ALBERTA

SCALE 1:200 2022 N.R. RONSKO, A.L.S.



NOTES:

- DISTANCES ARE APPROXIMATE AND ARE IN METRES AND DECIMALS THEREOF.
- AREA DEALT WITH BOUNDED THUS.



8929 - 20th Street N.W. | Edmonton AB, T6P 1K8 | T 780.464.5506 | F 780.464.4450 | hagensurveys.com
Your comprehensive surveying partner.

SURVEYOR'S STAMP



CALCULATED BY:	J.V.	DRAWN BY:	J.V.
DATE:	May 17, 2022	REVISED:	June 15, 2022
DRAWING	2250296T	FILE NO.	2250296



Subdivision Authority

7th Floor, Edmonton Tower
10111 – 104 Avenue NW
Edmonton, Alberta T5J 0J4

June 23, 2022

File No. LDA22-0254

Alberta Geomatics Inc.
6908 Roper Road NW
Edmonton, AB T6B 3H9

ATTENTION: Piotr Strozyk

RE: Tentative plan of subdivision to create separate titles for a semi-detached dwelling from Lot 11, Block 29, Plan 743HW, located south of 73 Avenue NW and west of 109 Street NW; **MCKERNAN**

The Subdivision by Plan is APPROVED on June 23, 2022, subject to the following conditions:

1. that the owner pay all outstanding property taxes prior to the endorsement of the plan of survey.

Enclosure I is an attachment of the major advisements throughout the subdivision process. Enclosure II is a map of the subdivision and identifies major conditions and advisements of this approval.

Please be advised that the approval is valid for one (1) year from the date on which the subdivision approval is given to the application. An extension beyond that time may be granted by the City of Edmonton.

Please be advised that an appeal may be lodged in accordance to Section 678 of the Municipal Government Act with the Subdivision and Development Appeal Board, 10019 - 103 Avenue NW, Edmonton Alberta, T5J 0G9, within 14 days from the date of the receipt of this decision. The date of receipt of the decision is deemed to be seven (7) days from the date the decision is mailed.

The Subdivision Authority did not receive comments from adjacent landowners. The application complies with the regulations set out in the Edmonton Zoning Bylaw, the land is serviceable, and the proposal advances a more compact urban form. The Subdivision Authority is of the opinion, after considering factors set out in Section 7 of the Subdivision and Development Regulation, that the land is suitable for the purpose for which the subdivision is intended.

If you have further questions, please contact subdivisions@edmonton.ca.

Regards,

Blair McDowell
Subdivision Authority

BM/db/Posse #434095220-001

Enclosures

Please be advised of the following:

Next Steps for Subdivision Approval

- The next step in the subdivision process is to have a legal instrument prepared (ie. Plan of Survey) in order to register the approved subdivision. The legal instrument is then forwarded to the City for endorsement along with the endorsement fee (\$700.00 - 2022 Fees Schedule) and subsequently released to the applicant for registration at the Land Titles Office.

Transportation

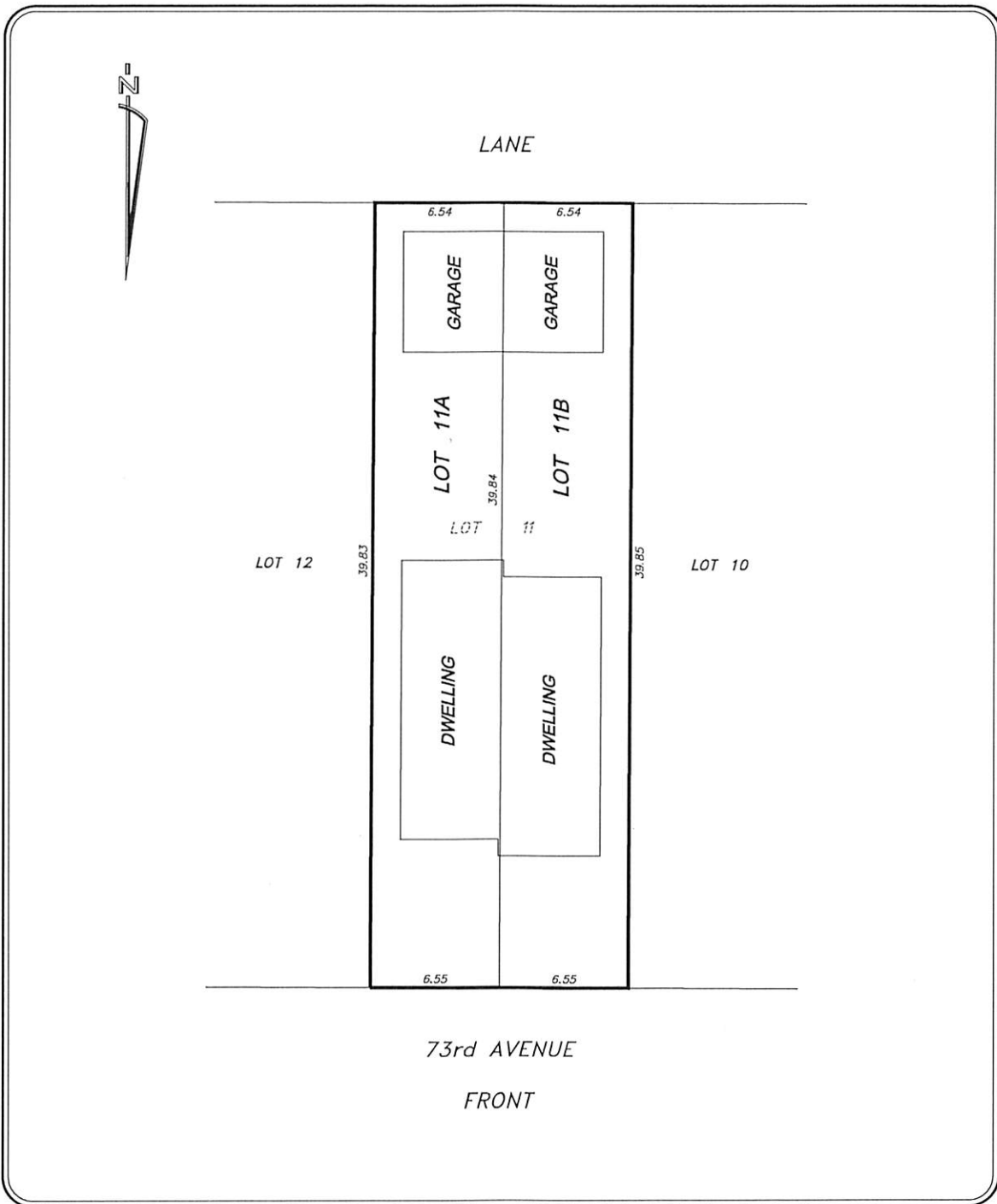
- There are existing boulevard trees adjacent to the site on 73 Avenue NW that must be protected during construction. For information about tree protection please refer to the City of Edmonton's website (search "Trees and Construction").
- Any and all costs associated with tree work requests (removal, pruning or other) and/or remediation from damages are borne on to the proponent as per the Corporate Tree Management Policy (C456C). All work is to be carried out by Urban Forestry who can be contacted at citytrees@edmonton.ca. Removal of City of Edmonton trees must follow the Live Tree Removal Guidelines which include community notice and value compensation.
- Access for future development must be to the adjacent alley in conformance with Mature Neighbourhood Overlay Section 814.3(17) of the Zoning Bylaw #12800.

Building / Site

- The owner shall ensure that any change in property boundaries does not cause any structures on site to become non-compliant with the Safety Codes Act and the Alberta Building Code. Permits may be required for such changes. Please contact 311 for more information.

Servicing

- The owner is required to make satisfactory arrangements for, and pay all costs associated with separate servicing to each lot, as well as the modification, relocation and/or removal of existing services. For further information, please contact: EPCOR Distribution & Transmission Inc. (780-412-4000), TELUS Communications (Edmonton) Inc. (Real Estate Division [Rights of Way] 780-508-2456), ATCO Gas (780-424-5222), and EPCOR Drainage Services (Water and Sewer Servicing 780-496-5444).
- The existing services (water and sanitary) enter the proposed subdivision approximately 2.05 m west of the east property line of Lot 11 off 73 Avenue, and 6.1 m east of the west property line of Lot 11 off 73 Avenue. As per the EPCOR Drainage Services Bylaw and the EPCOR Water Services and Wastewater Treatment Bylaw, these services cannot cross the proposed property line.
- If power service crosses the proposed property line the owner may be required to provide a blanket easement in favour of EPCOR Distribution & Transmission Inc. If required, said easement shall be registered prior to or concurrent with the final plan of survey (contact EPCOR Land Administration Group at 780-412-3252).



TENTATIVE PLAN

LOT: 11		BLOCK: 29	PLAN: 743 HW
BUILDER/OWNER: CALTON HOMES LTD.		SUB.: McKERNAN	
ADDRESS: 10945 / 10947 - 73 AVENUE		ZONING: RF1	
CONTACT: info@albertageo.com		EDMONTON	
CERTIFICATE OF TITLE AREA	0.052 ha.		
AREA IN PARCEL(S) BEING CREATED	0.052 ha.		
NUMBER OF PARCEL CREATED	2		
NOTES:			
ALL DISTANCES ARE IN METRES AND DECIMALS THEREOF			
ALL DISTANCES ON CURVED BOUNDARIES ARE ARC DISTANCES			
ALL DISTANCES AND AREAS ARE APPROXIMATE AND HAVE TO BE VERIFIED BY LEGAL SURVEY			
THIS INFORMATION IS PRELIMINARY ONLY AND IS SUBJECT TO APPROVAL BY LOCAL AUTHORITY			
ALBERTA GEOMATICS INC. IS NOT LIABLE FOR ANY COSTS INCURRED DUE TO ERRORS OR OMISSIONS REPRESENTED BY THIS PLAN.			
LEGEND:			
LEGAL SURVEY IRON POSTS FOUND SHOWN THUS ●			
FILE: E23115		SCALE 1:250	DATE: 2022-05-18

Alberta Geomatics Inc.

6908 ROPER ROAD NW
EDMONTON ALBERTA T6B 3H9
email: abgeo@telus.net
or: info@albertageo.com
website: www.albertageo.com
PH: (780) 437-8033
FAX: (780) 437-8024

DRAWN BY: D.S.	CHECKED BY: P.S.	DATE: 2022-05-18	
----------------	------------------	------------------	--



Subdivision Authority

7th Floor, Edmonton Tower
10111 – 104 Avenue NW
Edmonton, Alberta T5J 0J4

June 23, 2022

File No. LDA22-0256

Pals Geomatics Corp.
10704 176 Street NW
Edmonton, AB T5S 1G7

ATTENTION: Sam McDougall

RE: Tentative plan of subdivision to create one (1) additional single detached residential lot from Lot 6-7, Block 22, Plan 600U, located south of 112 Avenue NW and east of 66 Street NW;
HIGHLANDS

The Subdivision by Plan is APPROVED on June 23, 2022, subject to the following conditions:

1. that the owner apply for a permit to demolish the existing dwelling and garage prior to endorsement of the final plan. Demolition permits can be obtained from Development Services. Apply online at www.edmonton.ca/permits; and
2. that the owner pay all outstanding property taxes prior to the endorsement of the plan of survey.

Enclosure I is an attachment of the major advisements throughout the subdivision process. Enclosure II is a map of the subdivision and identifies major conditions and advisements of this approval.

Please be advised that the approval is valid for one (1) year from the date on which the subdivision approval is given to the application. An extension beyond that time may be granted by the City of Edmonton.

Please be advised that an appeal may be lodged in accordance to Section 678 of the Municipal Government Act with the Subdivision and Development Appeal Board, 10019 - 103 Avenue NW, Edmonton Alberta, T5J 0G9, within 14 days from the date of the receipt of this decision. The date of receipt of the decision is deemed to be seven (7) days from the date the decision is mailed.

The Subdivision Authority did not receive comments from adjacent landowners. The application complies with the regulations set out in the Edmonton Zoning Bylaw, the land is serviceable, and the proposal advances a more compact urban form. The Subdivision Authority is of the opinion, after considering factors set out in Section 7 of the Subdivision and Development Regulation, that the land is suitable for the purpose for which the subdivision is intended.

If you have further questions, please contact subdivisions@edmonton.ca.

Regards,

Blair McDowell
Subdivision Authority

BM/lz/Posse #434030319-001

Enclosures

Please be advised of the following:

Next Steps for Subdivision Approval

- The next step in the subdivision process is to have a legal instrument prepared (ie. Plan of Survey) in order to register the approved subdivision. The legal instrument is then forwarded to the City for endorsement along with the endorsement fee (\$700.00 - 2022 Fees Schedule) and subsequently released to the applicant for registration at the Land Titles Office.

Transportation

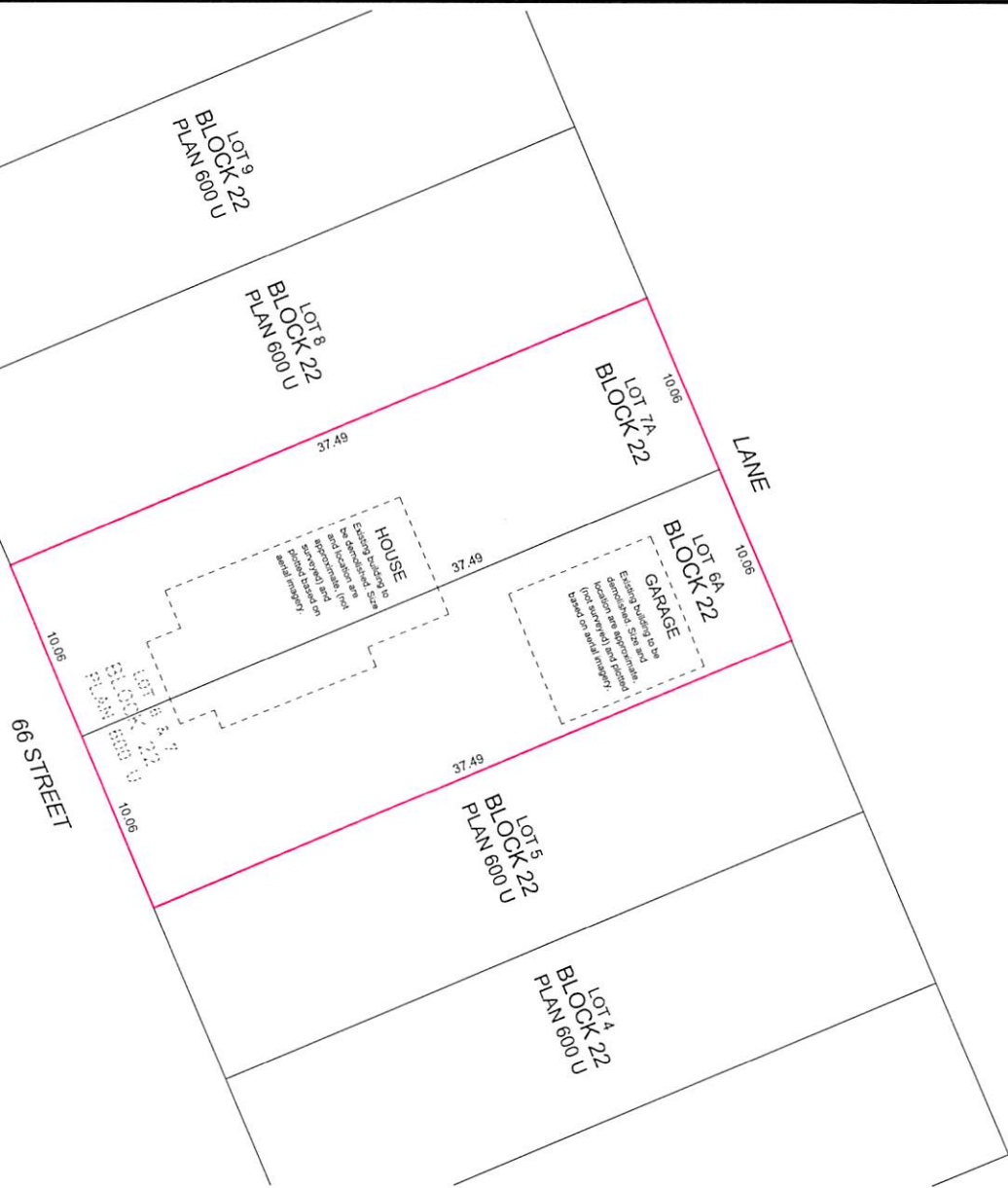
- There are existing boulevard trees adjacent to the site on 66 Street NW that must be protected during construction. For information about tree protection please refer to the City of Edmonton's website (search "Trees and Construction").
- Any and all costs associated with tree work requests (removal, pruning or other) and/or remediation from damages are borne on to the proponent as per the Corporate Tree Management Policy (C456C). All work is to be carried out by Urban Forestry who can be contacted at citytrees@edmonton.ca. Removal of City of Edmonton trees must follow the Live Tree Removal Guidelines which include community notice and value compensation.
- Access for future development must be to the adjacent alley in conformance with Mature Neighbourhood Overlay Section 814.3(17) of the Zoning Bylaw #12800.

Building / Site

- The owner shall ensure that any change in property boundaries does not cause any structures on site to become non-compliant with the Safety Codes Act and the Alberta Building Code. Permits may be required for such changes. Please contact 311 for more information.

Servicing

- The owner is required to make satisfactory arrangements for, and pay all costs associated with separate servicing to each lot, as well as the modification, relocation and/or removal of existing services. For further information, please contact: EPCOR Distribution & Transmission Inc. (780-412-4000), TELUS Communications (Edmonton) Inc. (Real Estate Division [Rights of Way] 780-508-2456), ATCO Gas (780-424-5222), and EPCOR Drainage Services (Water and Sewer Servicing 780-496-5444).
- The existing services (water and sanitary) enter the proposed subdivision approximately 8.60 m south of the north property line of Lot 7 off of the lane. As per the EPCOR Drainage Services Bylaw and the EPCOR Water Services and Wastewater Treatment Bylaw, these services cannot cross the proposed property line.
- If power service crosses the proposed property line the owner may be required to provide a blanket easement in favour of EPCOR Distribution & Transmission Inc. If required, said easement shall be registered prior to or concurrent with the final plan of survey (contact EPCOR Land Administration Group at 780-412-3252).



INFILL NORTH LTD.

- NOTES:**
- ALL DISTANCES ARE SHOWN IN METRES AND DECIMALS THEREOF.
 - ALL DISTANCES ON CURVED BOUNDARIES ARE ARC LENGTHS.
 - ALL INFORMATION SHOWN ON THIS PLAN IS BOTH TENTATIVE AND PRELIMINARY, AND SUBJECT TO CHANGE BY THE 'PLAN OF SURVEY'.
 - THE BOUNDARY SHOWN, EVEN IF ANNOTATED, IS SUBJECT TO CHANGE BY THE 'PLAN OF SURVEY'.
 - THE ZONING OF THIS SUBJECT AREA IS R-F1.
 - PLAN TO BE SUBDIVIDED SHOWN OUTLINED THUS: _____
 - AND CONTAINS: 0.075 ha



REV. NO.	DATE	ITEM	BY
1	MAY 18/22	ORIGINAL PLAN COMPLETED	CN

HIGHLANDS
 TENTATIVE PLAN SHOWING PROPOSED
SUBDIVISION
 OF
 LOTS 6 & 7, BLOCK 22, PLAN 600U
 WITHIN THE
 RIVER LOT, EDMONTON SETTLEMENT
 (THEO. SEC. 30 - TWP. 53 - RGE. 24 - W. 4TH MER.)
EDMONTON - ALBERTA

SCALE: 1:250

Pals Geomatics Phone: (780) 455-3177 Fax: (780) 451-2047
 Email: edmonton@palsgeomatics.com
 10704-176 Street NW, Edmonton, Alberta T5S 1G7

FILE NO.	62200164T	DRAFTED BY:	CN	CHECKED BY:	DS
----------	-----------	-------------	----	-------------	----



Subdivision Authority

7th Floor, Edmonton Tower
10111 – 104 Avenue NW
Edmonton, Alberta T5J 0J4

June 23, 2022

File No. LDA22-0258

Pals Geomatics Corp.
10704 176 Street NW
Edmonton, AB T5S 1G7

ATTENTION: Ben De Jong

RE: Tentative plan of subdivision to adjustment the property line between Lots 23 and 24, Block 69, Plan 222 0814, located south of 174 Avenue NW and east of 100 Street NW; **ELSINORE**

The Subdivision by Plan is APPROVED on June 23, 2022, subject to the following conditions:

1. that the owner shall submit redline revisions or resubmit engineering drawings, subject to the extent of the proposed revisions, to the satisfaction of Subdivision and Development Coordination; and
2. that the owner pay all outstanding property taxes prior to the endorsement of the plan of survey.

Enclosure I is an attachment of the major advisements throughout the subdivision process. Enclosure II is a map of the subdivision and identifies major conditions and advisements of this approval.

Please be advised that the approval is valid for one (1) year from the date on which the subdivision approval is given to the application. An extension beyond that time may be granted by the City of Edmonton.

Please be advised that an appeal may be lodged in accordance to Section 678 of the Municipal Government Act with the Subdivision and Development Appeal Board, 10019 - 103 Avenue NW, Edmonton Alberta, T5J 0G9, within 14 days from the date of the receipt of this decision. The date of receipt of the decision is deemed to be seven (7) days from the date the decision is mailed.

The Subdivision Authority did not receive comments from adjacent landowners. The application complies with the regulations set out in the Edmonton Zoning Bylaw, the land is serviceable, and the proposal advances a more compact urban form. The Subdivision Authority is of the opinion, after considering factors set out in Section 7 of the Subdivision and Development Regulation, that the land is suitable for the purpose for which the subdivision is intended.

If you have further questions, please contact subdivisions@edmonton.ca.

Regards,

Blair McDowell
Subdivision Authority

BM/ak/Posse #433648252-001

Enclosures

Please be advised of the following:

Next Steps for Subdivision Approval

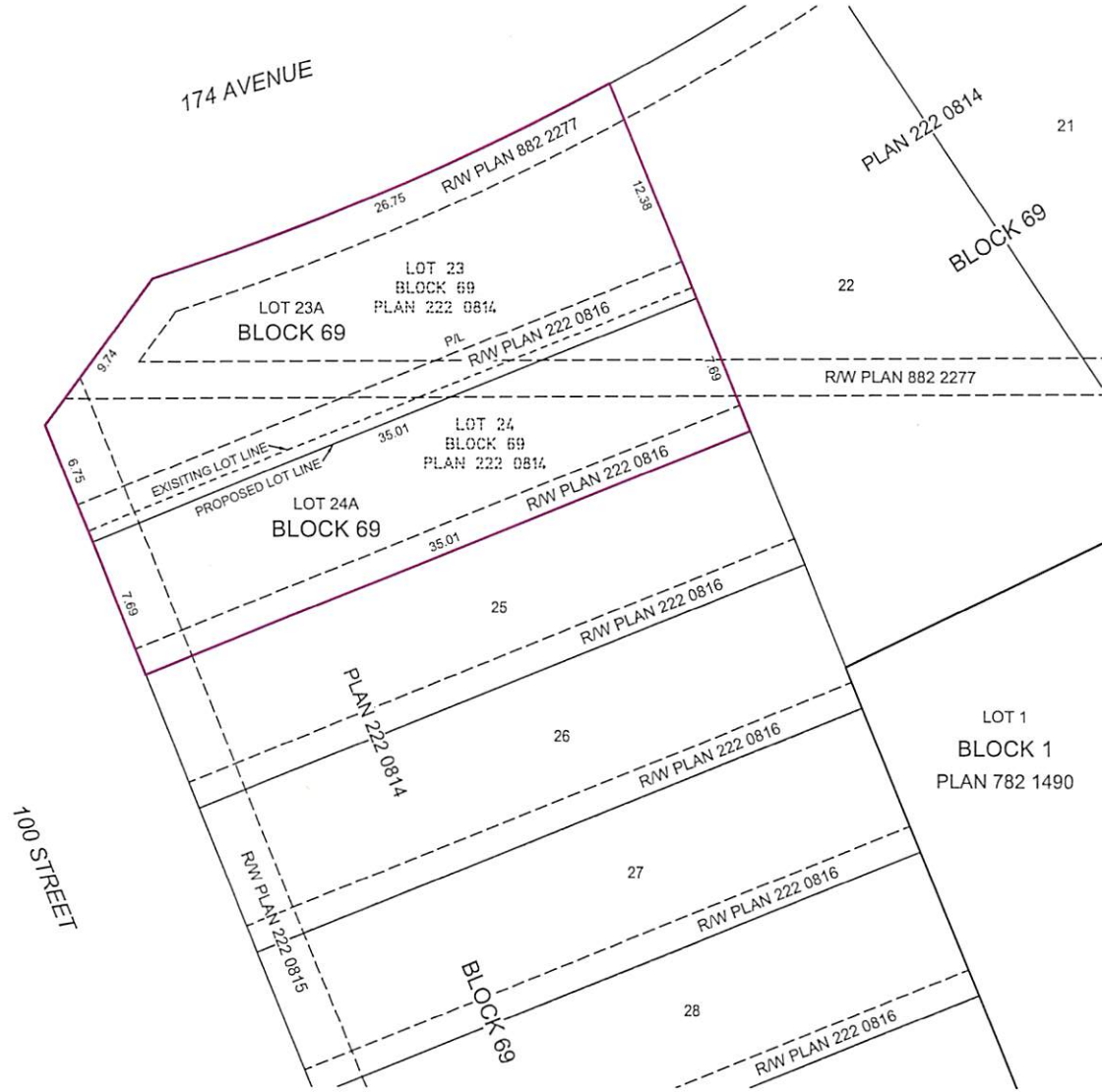
- The next step in the subdivision process is to have a legal instrument prepared (ie. Plan of Survey) in order to register the approved subdivision. The legal instrument is then forwarded to the City for endorsement along with the endorsement fee (\$700.00 - 2022 Fees Schedule) and subsequently released to the applicant for registration at the Land Titles Office.

Building / Site

- The owner shall ensure that any change in property boundaries does not cause any structures on site to become non-compliant with the Safety Codes Act and the Alberta Building Code. Permits may be required for such changes. Please contact 311 for more information.

Servicing

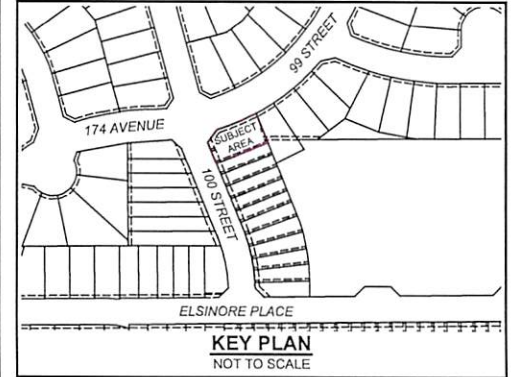
- The owner is required to make satisfactory arrangements for, and pay all costs associated with separate servicing to each lot, as well as the modification, relocation and/or removal of existing services. For further information, please contact: EPCOR Distribution & Transmission Inc. (780-412-4000), TELUS Communications (Edmonton) Inc. (Real Estate Division [Rights of Way] 780-508-2456), ATCO Gas (780-424-5222), and EPCOR Drainage Services (Water and Sewer Servicing 780-496-5444).
- The existing services (water and sanitary) enter the proposed subdivision approximately 16.2 m west of the east property line of Lot 23 off 99 Street NW. As per the EPCOR Drainage Services Bylaw and the EPCOR Water Services and Wastewater Treatment Bylaw, these services cannot cross the proposed property line.
- If power service crosses the proposed property line the owner may be required to provide a blanket easement in favour of EPCOR Distribution & Transmission Inc. If required, said easement shall be registered prior to or concurrent with the final plan of survey (contact EPCOR Land Administration Group at 780-412-3252).



CANTIRO DEVELOPMENTS INC.


NOTES:

- ALL DISTANCES ARE SHOWN IN METRES AND DECIMALS THEREOF.
- ALL DISTANCES ON CURVED BOUNDARIES ARE ARC LENGTHS.
- ALL INFORMATION SHOWN ON THIS PLAN IS BOTH TENTATIVE AND PRELIMINARY, AND SUBJECT TO CHANGE BY THE 'PLAN OF SURVEY'.
- THE BOUNDARY SHOWN, EVEN IF ANNOTATED, IS SUBJECT TO CHANGE BY THE 'PLAN OF SURVEY'.
- THE ZONING OF THIS SUBJECT AREA IS RLD
- PLAN TO BE SUBDIVIDED SHOWN OUTLINED THUS, AND CONTAINS: 0.659 ha.



REV. NO.	DATE	ITEM	BY
0	MAY 13, 2022	ORIGINAL PLAN COMPLETED	JH

EL SINORE STAGE 17A
TENTATIVE PLAN SHOWING PROPOSED
SUBDIVISION
OF
LOTS 23 AND 24, BLOCK 69, PLAN 222 0814
WITHIN THE
N.E. 1/4 SEC. 5 - TWP. 54 - RGE. 24 - W. 4th MER.
EDMONTON - ALBERTA



Pals Geomatics Phone: (780) 455-3177 Fax: (780) 451-2047
Email: edmonton@palsgeomatics.com
10704-176 Street NW, Edmonton, Alberta T5S 1G7

FILE NO.	12100083T	DRAFTED BY:	JH	CHECKED BY:	..
----------	-----------	-------------	----	-------------	----



Subdivision Authority

7th Floor, Edmonton Tower
10111 – 104 Avenue NW
Edmonton, Alberta T5J 0J4

June 23, 2022

File No. LDA22-0261

MR Geomatics & Engineering Ltd.
112 - 1803 91 Street SW
Edmonton, AB T6X 0W8

ATTENTION: Cori Gagne

RE: Tentative plan of subdivision to create one (1) additional single detached residential lot from Lot 8, Block 49, Plan 1815AW, located north of 93 Avenue NW and west of 151 Street NW;
SHERWOOD

The Subdivision by Plan is APPROVED on June 23, 2022, subject to the following conditions:

1. that the owner apply for a permit to demolish the existing dwelling and garage prior to endorsement of the final plan. Demolition permits can be obtained from Development Services. Apply online at www.edmonton.ca/permits; and
2. that the owner pay all outstanding property taxes prior to the endorsement of the plan of survey.

Enclosure I is an attachment of the major advisements throughout the subdivision process. Enclosure II is a map of the subdivision and identifies major conditions and advisements of this approval.

Please be advised that the approval is valid for one (1) year from the date on which the subdivision approval is given to the application. An extension beyond that time may be granted by the City of Edmonton.

Please be advised that an appeal may be lodged in accordance to Section 678 of the Municipal Government Act with the Subdivision and Development Appeal Board, 10019 - 103 Avenue NW, Edmonton Alberta, T5J 0G9, within 14 days from the date of the receipt of this decision. The date of receipt of the decision is deemed to be seven (7) days from the date the decision is mailed.

The Subdivision Authority did not receive comments from adjacent landowners. The application complies with the regulations set out in the Edmonton Zoning Bylaw, the land is serviceable, and the proposal advances a more compact urban form. The Subdivision Authority is of the opinion, after considering factors set out in Section 7 of the Subdivision and Development Regulation, that the land is suitable for the purpose for which the subdivision is intended.

If you have further questions, please contact subdivisions@edmonton.ca.

Regards,

Blair McDowell
Subdivision Authority

BM/lz/Posse #434789070-001

Enclosures

Please be advised of the following:

Next Steps for Subdivision Approval

- The next step in the subdivision process is to have a legal instrument prepared (ie. Plan of Survey) in order to register the approved subdivision. The legal instrument is then forwarded to the City for endorsement along with the endorsement fee (\$700.00 - 2022 Fees Schedule) and subsequently released to the applicant for registration at the Land Titles Office.

Transportation

- Any and all costs associated with tree work requests (removal, pruning or other) and/or remediation from damages are borne on to the proponent as per the Corporate Tree Management Policy (C456C). All work is to be carried out by Urban Forestry who can be contacted at citytrees@edmonton.ca. Removal of City of Edmonton trees must follow the Live Tree Removal Guidelines which include community notice and value compensation.
- Access for future development must be to the adjacent alley in conformance with Mature Neighbourhood Overlay Section 814.3(17) of the Zoning Bylaw #12800.
- There is an existing concrete pad that encroaches onto the 151 Street road right-of-way that must be removed with future redevelopment of the site. Permanent objects are not permitted to encroach within road right-of-way without entering into an Encroachment Agreement with the City of Edmonton. Email encroachmentagreements@edmonton.ca for information on Encroachment Agreements.

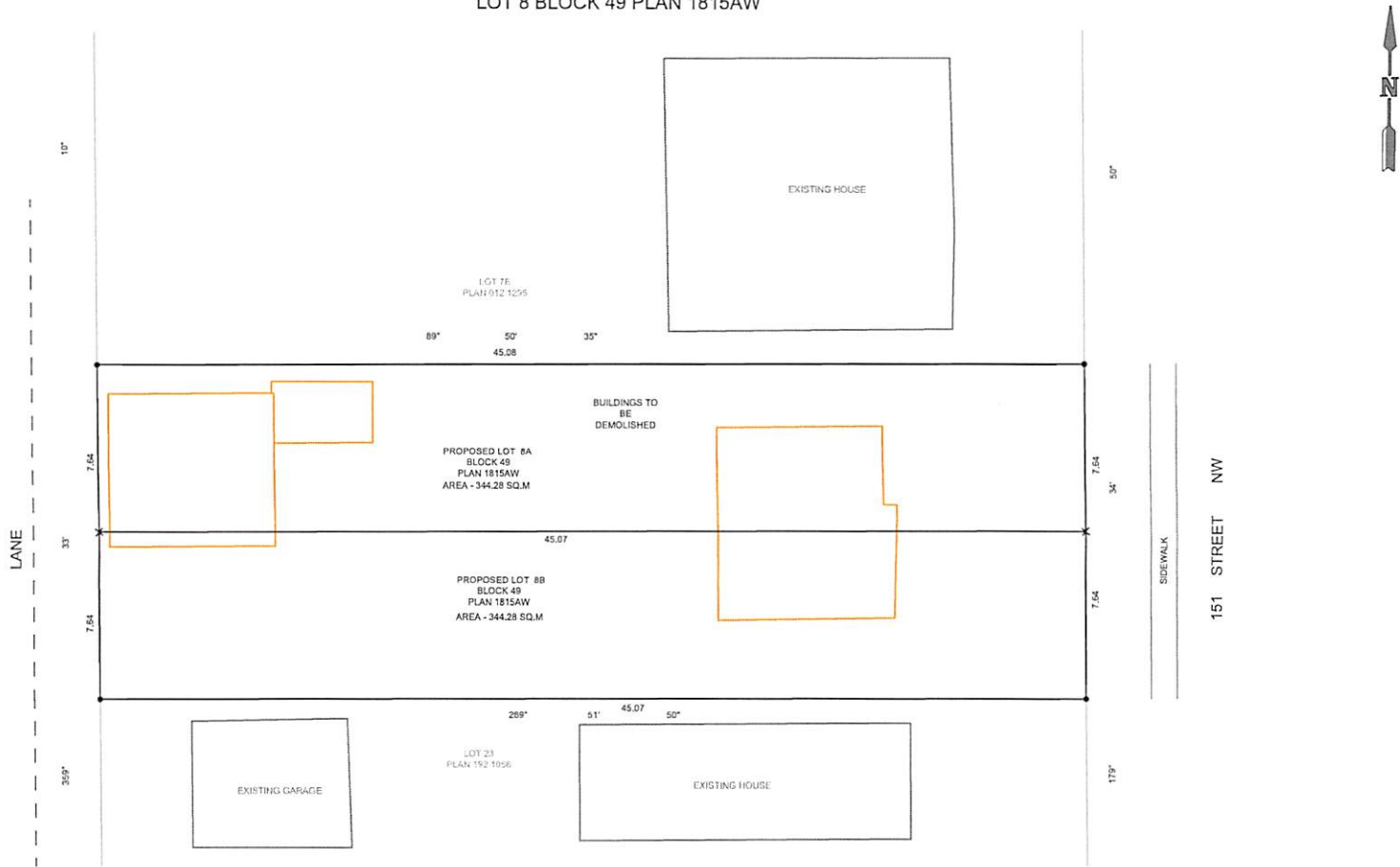
Building / Site



- The owner shall ensure that any change in property boundaries does not cause any structures on site to become non-compliant with the Safety Codes Act and the Alberta Building Code. Permits may be required for such changes. Please contact 311 for more information.

Servicing

- The owner is required to make satisfactory arrangements for, and pay all costs associated with separate servicing to each lot, as well as the modification, relocation and/or removal of existing services. For further information, please contact: EPCOR Distribution & Transmission Inc. (780-412-4000), TELUS Communications (Edmonton) Inc. (Real Estate Division [Rights of Way] 780-508-2456), ATCO Gas (780-424-5222), and EPCOR Drainage Services (Water and Sewer Servicing 780-496-5444).
- The existing services (water and sanitary) enter the proposed subdivision approximately 6.0 m south of the north property line of Lot 8 off 151 Street. As per the EPCOR Drainage Services Bylaw and the EPCOR Water Services and Wastewater Treatment Bylaw, these services cannot cross the proposed property line.
- There is a deficiency in on-street hydrant spacing adjacent to the property. The applicant/owner is advised to review on-site fire protection requirements to ensure adequate coverage (contact EPCOR Water at 780-412-3955).
- If power service crosses the proposed property line the owner may be required to provide a blanket easement in favour of EPCOR Distribution & Transmission Inc. If required, said easement shall be registered prior to or concurrent with the final plan of survey (contact EPCOR Land Administration Group at 780-412-3252).

TENTATIVE PLAN OF SUBDIVISION
 LOT 8 BLOCK 49 PLAN 1815AW



Legal Description:	Lot: 8 Block:49 Plan: 1815AW	Scale:	1:250	Drawing No.:	MR-2022-004	Rev No:	R0	Drawn by:	RB	Date:	MAY 09, 2022
Municipal Address:	9312 - 151 Street NW, Edmonton, AB	MR Geomatics & Engineering LTD. #112, 1803-91STREET SW, Edmonton, AB T6X 0W8, Canada. Ph: (780)-807-0016, (587)-709-9181 E-mail : info@mrengineering.ca Web : www.mrengineering.ca									
Builder / Client:	Santa Clara Construction	 									
Title:	Tentative plan of subdivision										



Subdivision Authority

7th Floor, Edmonton Tower
10111 – 104 Avenue NW
Edmonton, Alberta T5J 0J4

June 23, 2022

File No. LDA22-0264

MR Geomatics & Engineering Ltd.
112 - 1803 91 Street SW
Edmonton, AB T6X 0W8

ATTENTION: Cori Gagne

RE: Tentative plan of subdivision to create separate titles for a semi-detached dwelling from Lot 2, Plan 8268ET, located south of 129 Avenue NW and east of 125 Street NW; **CALDER**

The Subdivision by Plan is APPROVED on June 23, 2022, subject to the following conditions:

1. that the owner make satisfactory arrangements with EPCOR Water Services Inc. and EPCOR Drainage Services for the provision of separate services (water and sewer) to the proposed northern lot;
2. that the owner apply for a permit to demolish the existing dwelling and garage prior to endorsement of the final plan. Demolition permits can be obtained from Development Services. Apply online at www.edmonton.ca/permits; and
3. that the owner pay all outstanding property taxes prior to the endorsement of the plan of survey.

Enclosure I is an attachment of the major advisements throughout the subdivision process. Enclosure II is a map of the subdivision and identifies major conditions and advisements of this approval.

Please be advised that the approval is valid for one (1) year from the date on which the subdivision approval is given to the application. An extension beyond that time may be granted by the City of Edmonton.

Please be advised that an appeal may be lodged in accordance to Section 678 of the Municipal Government Act with the Subdivision and Development Appeal Board, 10019 - 103 Avenue NW, Edmonton Alberta, T5J 0G9, within 14 days from the date of the receipt of this decision. The date of receipt of the decision is deemed to be seven (7) days from the date the decision is mailed.

The Subdivision Authority did not receive comments from adjacent landowners. The application complies with the regulations set out in the Edmonton Zoning Bylaw, the land is serviceable, and the proposal advances a more compact urban form. The Subdivision Authority is of the opinion, after considering factors set out in Section 7 of the Subdivision and Development Regulation, that the land is suitable for the purpose for which the subdivision is intended.

If you have further questions, please contact subdivisions@edmonton.ca.

Regards,

Blair McDowell
Subdivision Authority

BM/lz/Posse #434780497-001

Enclosures

Please be advised of the following:

Next Steps for Subdivision Approval

- The next step in the subdivision process is to have a legal instrument prepared (ie. Plan of Survey) in order to register the approved subdivision. The legal instrument is then forwarded to the City for endorsement along with the endorsement fee (\$700.00 - 2022 Fees Schedule) and subsequently released to the applicant for registration at the Land Titles Office.

Transportation

- There are existing boulevard trees adjacent to the site on 125 Street NW that must be protected during construction. For information about tree protection please refer to the City of Edmonton's website (search "Trees and Construction").
- Any and all costs associated with tree work requests (removal, pruning or other) and/or remediation from damages are borne on to the proponent as per the Corporate Tree Management Policy (C456C). All work is to be carried out by Urban Forestry who can be contacted at citytrees@edmonton.ca. Removal of City of Edmonton trees must follow the Live Tree Removal Guidelines which include community notice and value compensation.
- Access for future development must be to the adjacent alley in conformance with Mature Neighbourhood Overlay Section 814.3(17) of the Zoning Bylaw #12800.
- The Calder neighbourhood is on the Neighbourhood Renewal Program. The neighbourhood is scheduled for renewal in 2021 - 2023. This renewal work includes road reconstruction and repaving, replacement of streetlights, and the reconstruction of sidewalks, curbs, and gutters on collector and local roads. The site is in the 2023 portion of the Calder Neighbourhood Renewal. Subdivision Planning recommends that the owner/applicant email BuildingGreatNeighbourhoods@edmonton.ca to coordinate any work on road right-of-way.

Building / Site

- The owner shall ensure that any change in property boundaries does not cause any structures on site to become non-compliant with the Safety Codes Act and the Alberta Building Code. Permits may be required for such changes. Please contact 311 for more information.


Servicing

- The owner is required to make satisfactory arrangements for, and pay all costs associated with separate servicing to each lot, as well as the modification, relocation and/or removal of existing services. For further information, please contact: EPCOR Distribution & Transmission Inc. (780-412-4000), TELUS Communications (Edmonton) Inc. (Real Estate Division [Rights of Way] 780-508-2456), ATCO Gas (780-424-5222), and EPCOR Drainage Services (Water and Sewer Servicing 780-496-5444).
- The existing services (water and sanitary) enter the proposed subdivision approximately 4.2 m north of the south property line of Lot 2 off of the lane. As per the EPCOR Drainage Services Bylaw and the EPCOR Water Services and Wastewater Treatment Bylaw, these services cannot cross the proposed property line.
- There is a deficiency in on-street hydrant spacing adjacent to the property. The applicant/owner is advised to review on-site fire protection requirements to ensure adequate coverage (contact EPCOR Water at 780-412-3955).

- If power service crosses the proposed property line the owner may be required to provide a blanket easement in favour of EPCOR Distribution & Transmission Inc. If required, said easement shall be registered prior to or concurrent with the final plan of survey (contact EPCOR Land Administration Group at 780-412-3252).

TENTATIVE PLAN OF SUBDIVISION
LOT 2 PLAN 8268ET



Legal Description:	Lot: 2 Plan: 8268ET	Scale:	1:250	Drawing No.:	MR-2022-003	Rev No:	RD	Drawn by:	RB	Date:	MAY 09, 2022
Municipal Address:	12830 - 125 Street, Edmonton, AB	MR Geomatics & Engineering LTD. #112, 1803-91STREET SW, Edmonton, AB T6X 0W8, Canada. Ph: (780)-807-0016, (587)-709-9181 E-mail: info@mrengineering.ca Web: www.mrengineering.ca									
Builder / Client:	Santa Clara Construction										
Title:	Tentative plan of subdivision										

Thursday, June 16, 2022
10:00 am.



PLACE: ET 6 MR NW 06-127

SUBDIVISION AUTHORITY MINUTES MEETING NO. 24

PRESENT	Blair McDowell, Chief Subdivision Officer	
1.	ADOPTION OF AGENDA	
MOVED	Blair McDowell That the Subdivision Authority Agenda for the June 16, 2022 meeting be adopted.	
FOR THE MOTION	Blair McDowell	CARRIED
2.	ADOPTION OF MINUTES	
MOVED	Blair McDowell That the Subdivision Authority Minutes for the June 9, 2022 meeting be adopted.	
FOR THE MOTION	Blair McDowell	CARRIED
3.	OLD BUSINESS	
1.	LDA22-0102 423909852-001	Tentative plan of subdivision to create one (1) Public Utility lot from Lot 4, Plan 707 RS and Lot 5, Block 1, Plan 102 6141, located north of Ellerslie Road SW and east of 34 Street SW; DECOTEAU NORTH
MOVED	Blair McDowell That the application for subdivision be Approved.	
FOR THE MOTION	Blair McDowell	CARRIED
4.	NEW BUSINESS	
1.	LDA22-0199 421276836-002	Tentative plan of subdivision to create five (5) multi-unit housing lots (MHL), one (1) commercial lot, and one (1) Municipal Reserve lot from Lot 1, Block 1, Plan 152 1908, Block OT, Plan 882 2879, Lot 1, Block 1, Plan 172 1567, and Lot S, Plan 922 1245, located south of 144 Avenue NW and east of Manning Drive NW; CLAREVIEW TOWN CENTRE
MOVED	Blair McDowell That the application for subdivision be Approved.	
FOR THE MOTION	Blair McDowell	CARRIED

2.	LDA22-0189 430305848-001	Tentative plan of subdivision to create one (1) additional single detached residential lot from Lot 7A and a portion of Lot 7, Block 54, Plan 5468HW, located south of 107 Avenue NW and west of 127 Street NW; WESTMOUNT
MOVED		Blair McDowell That the application for subdivision be Approved.
FOR THE MOTION		Blair McDowell CARRIED
3.	LDA22-0190 430306507-001	Tentative plan of subdivision to create separate titles for a semi-detached dwelling from Lot 11, Block 4, Plan 2874P, located south of 90 Avenue NW and east of 94 Street NW; BONNIE DOON
MOVED		Blair McDowell That the application for subdivision be Approved.
FOR THE MOTION		Blair McDowell CARRIED
4.	LDA22-0209 430675923-001	Tentative plan of subdivision to create one (1) additional single detached residential lot from Lot 19, Block A, Plan 2923R, located south of 130 Avenue NW and east of 115 Street NW; CALDER
MOVED		Blair McDowell That the application for subdivision be Approved.
FOR THE MOTION		Blair McDowell CARRIED
5.	LDA22-0222 432237678-001	Tentative plan of subdivision to create one (1) additional single detached residential lot from Lot 9, Block 7, Plan 2597 KS, located north of 80 Avenue NW and east of 144 Street NW; LAURIER HEIGHTS
MOVED		Blair McDowell That the application for subdivision be Approved.
FOR THE MOTION		Blair McDowell CARRIED
6.	LDA22-0223 432211988-001	Tentative plan of subdivision to create one (1) additional single detached residential lot from Lot 15, Block 20, Plan 3067HW, located north of 103 Avenue NW and west of 161 Street NW; BRITANNIA YOUNGSTOWN
MOVED		Blair McDowell That the application for subdivision be Approved.
FOR THE MOTION		Blair McDowell CARRIED
7.	LDA22-0233 433058793-001	Tentative plan of subdivision to create separate titles for a semi-detached dwelling from Lot 24, Block 2, Plan 961 KS, located north of 73 Avenue NW and west of 81 Street NW; AVONMORE
MOVED		Blair McDowell That the application for subdivision be Approved.
FOR THE MOTION		Blair McDowell CARRIED

8.	LDA22-0250 425389623-001	Tentative plan of subdivision to create separate titles for a semi-detached dwelling from Lot 7, Block 26, Plan 1389HW, located south of 83 Avenue NW and west of 87 Street NW; BONNIE DOON	
MOVED		Blair McDowell That the application for subdivision be Approved.	
FOR THE MOTION		Blair McDowell	CARRIED
5.	ADJOURNMENT The meeting adjourned at 10:10 a.m.		