

Thursday, February 15, 2024

10:00 am.



SUBDIVISION AUTHORITY AGENDA MEETING NO. 07

1.	ADOPTION OF AGENDA	
	RECOMMENDATION	
	That the Subdivision Authority Agenda for the February 15, 2024 meeting be adopted.	
2.	ADOPTION OF MINUTES	
	RECOMMENDATION	
	That the Subdivision Authority Minutes for the February 08, 2024 meeting be adopted.	
3.	OLD BUSINESS	
4.	NEW BUSINESS	
1.	LDA22-0390 437079903-001	REVISION of conditionally approved tentative plan of subdivision to create 152 residential lots, 1 Municipal Reserve lot, and 1 Public Utility lot, from Lot A, Block 1, Plan 182 1095, and Lot 2, Block 2, Plan 062 5035 located south of Orchards Boulevard SW and east of 91 Street SW; THE ORCHARDS AT ELLERSLIE
2.	LDA22-0514 402498871-001	REVISION of conditionally approved tentative plan of subdivision to create 163 residential lots, one (1) multi-unit housing lot (MHL), one (1) Public Utility lot, and one (1) other lot, from Block 18, Plan 716 TR; Block 19, Plan 716 TR; and Block A, Plan 4862 NY located north of 23 Avenue NW and east of 199 Street NW; THE UPLANDS
3.	LDA22-0533 419456275-001	Tentative plan of subdivision to create two (2) Multi Housing Lots from the SE21-51-25-W4M located south of Keswick Drive SW and east of Keswick Common SW; KESWICK
4.	LDA23-0012 451660867-001	REVISION of conditionally approved tentative plan of subdivision to create 96 residential lots, two (2) multi-unit housing lot (MHL), from Lot A, Block 2, Plan 212 2223, and Lot E, Block A, Plan 232 0007 located north of 17 Avenue NW and east of 199 Street NW; RIVER'S EDGE
5.	LDA23-0348 490056222-001	Tentative plan of subdivision to create 15 bare land condominium units from Lot 4, Block 4, Plan 182 2441, located northwest of Fane Road and southwest of Adair Road; BLATCHFORD

6.	LDA23-0352 490822268-001	Tentative plan of subdivision to create one (1) additional residential lot from Lot 29, Block 3, Plan 2831 HW, located south of 79 Avenue NW and east of 119 Street NW; BELGRAVIA
7.	LDA23-0393 495270545-001	Tentative plan of subdivision to create one (1) additional residential lot, from Lot 31, Block 5, Plan 5237 KS, located south of 79 Avenue NW and east of Buena Vista NW; LAURIER HEIGHTS
8.	LDA24-0001 489338553-001	Tentative plan of subdivision to create separate titles for a semi-detached dwelling from Lot 31, Block 10, Plan 2947 HW, located north of 92 Avenue NW and east of 86 Street NW; STRATHEARN
9.	LDA24-0002 494510339-001	Tentative plan of subdivision to create separate titles for a semi-detached dwelling from Lot 5, Block 31, Plan 2658 HW, located north of 121 Avenue NW and west of 43 Street NW; BEACON HEIGHTS
10.	LDA24-0003 494593184-001	Tentative plan of subdivision to create one (1) additional residential lot from Lot 2, Block 15, Plan 1752KS, located south of 71 Avenue NW and east of 81 Street NW; AVONMORE
11.	LDA24-0004 488245027-001	Tentative plan of subdivision to create separate titles for a semi-detached dwelling from Lot 23, Block 18, Plan 5718 AE, and, Lot 24, Block 18, Plan 5718 AE located north of 69 Avenue NW and west of 107 Street NW; ALLENDALE
12.	LDA24-0005 485284756-001	Tentative plan of subdivision to create separate titles for a semi-detached dwelling from Lot 2, Block 3, Plan 1412 HW, located north of 67 Avenue NW and east of 109 Street NW; ALLENDALE
13.	LDA24-0006 494763109-001	Tentative plan of subdivision to create separate titles for a semi-detached dwelling from Lot 25, Block 17, Plan 1602 HW, located south of 72 Avenue NW and west of 111 Street NW; PARKALLEN
14.	LDA24-0008 495690420-001	Tentative plan of subdivision to create a lot line deflection between Lot 2A, Block 48, Plan 2322524, and Lot 3A, Block 48, Plan 232 2524 located south of 76 Avenue NW and east of 106 Street NW; QUEEN ALEXANDRA
15.	LDA24-0020 498293346-001	Tentative plan of subdivision to create separate titles for a semi-detached dwelling from Lot 14, Block 5, Plan 6150 HW, located north of 91 Avenue NW and east of 151 Street NW; JASPER PARK
16.	LDA24-0025 498483845-001	Tentative plan of subdivision to create separate titles for a semi-detached dwelling from Lot 23, Block 2, Plan RN52, located north of 120 Avenue NW and east of 103 Street NW; WESTWOOD
5.	OTHER BUSINESS	



Subdivision Authority

7th Floor, Edmonton Tower
10111 – 104 Avenue NW
Edmonton, Alberta T5J 0J4

February 15, 2024

File No. LDA22-0390

Scheffer Andrew Ltd.
#310, 4803-87 Street NW
Edmonton, AB T6E 0V3

ATTENTION: Aime Stewart

RE: REVISION of conditionally approved tentative plan of subdivision to create 152 residential lots, 1 Municipal Reserve lot, and 1 Public Utility lot, from Lot A, Block 1, Plan 182 1095, and Lot 2, Block 2, Plan 062 5035 located south of Orchards Boulevard SW and east of 91 Street SW; **THE ORCHARDS AT ELLERSLIE**

The subdivision was originally approved on March 9, 2023. The first Change Request was approved on August 24, 2023 and it added 4 single detached lots within Phase 1 along Hawthorn Run, adjusted lots within Phase 1 along Hawthorn Way and added a third phase. The second Change Request increased the number of lots in Phase 1 by 3, replacing 6 single detached residential lots with 8 semi-detached lots and 1 single detached lot. This third Change Request adjusts the phasing boundary and adds one additional lot along Hawthorn Way, by replacing 26 semi-detached lots with 24 semi-detached lots and 3 single detached lots.

I The Subdivision by Plan is APPROVED on February 15, 2024, subject to the following conditions:

1. that the owner dedicate Municipal Reserve (MR) as a 0.11 ha lot pursuant to Section 666 of the Municipal Government Act as shown on the "Conditions of Approval" map, Enclosure I;
2. that the owner enter into a Servicing Agreement with the City of Edmonton pursuant to Section 655 of the Municipal Government Act;
3. that the owner prepare the necessary plans and documentation to grant new or carry forward existing easements and restrictive covenants in favour of the City of Edmonton, EPCOR Distribution & Transmission Inc., EPCOR Water Services Inc., and EPCOR Drainage Services, as required by the aforementioned agencies or shown on the engineering drawings that are deemed to be part of the Servicing Agreement;
4. that the owner be permitted to register this plan of subdivision in phases in sequential order, as shown on the "Conditions of Approval" map, Enclosure I; and
5. that the owner pay all outstanding property taxes prior to the endorsement of the plan of survey.

II The Servicing Agreement required in Clause I (2) shall contain, among other things, the following conditions:

1. that the owner pay all servicing costs, assessments, roadway modification costs (including but not limited to sidewalk, shared use path and/or transit infrastructure), construction costs and inspection costs required by this subdivision;
2. that the owner pay all costs specified in the Servicing Agreement prior to endorsement of the plan of survey;
3. that the owner pay the Drainage Assessments applicable to this subdivision;
4. that the owner pay the Arterial Roadway Assessments applicable to this subdivision;
5. that the owner pay the Fire hall Offsite Levy applicable to this subdivision;
6. that the owner submits detailed engineering drawings and technical studies in accordance with the City of Edmonton Design and Construction Standards and to the satisfaction of the City Departments and affected utility agencies;
7. that the owner construct the local roadways to an approved Complete Streets design and cross-section. The Complete Streets design and cross-section details for the roadways will be reviewed and finalized through the engineering drawing review and approval process;
8. that the owner construct a temporary 4 m gravel surface emergency access with T-bollards, to the satisfaction of Subdivision and Development Coordination as shown on the "Conditions of Approval" map, Enclosure I. This roadway will be required prior to Construction Completion Certificate (CCC) for roads (or when required by Subdivision and Development Coordination);
9. that the owner construct a temporary 12 m radius gravel surface turnaround with bollards or mini-barriers to the satisfaction of Subdivision and Development Coordination, as shown on the "Conditions of Approval" map, Enclosure I. This turnaround will be required prior to Construction Completion Certificate (CCC) for roads (or when required by Subdivision and Development Coordination);
10. that the owner construct a 3 m hard surface shared use path with "Shared Use" signage, lighting, and bollards, within the proposed MR lot and the proposed PUL, to the satisfaction of Subdivision and Development Coordination, as shown on the "Conditions of Approval" map, Enclosure I;
11. that the owner construct a temporary shared use path / pedestrian connection with Phase 3, from the terminus of the 3 m hard-surfaced shared use path within the greenway (proposed Lot 147 MR) to the local roadway, as shown on Enclosure I;
12. that the owner construct a 1.8 m concrete sidewalk with lighting and bollards within the walkway and the proposed PUL, to the satisfaction of Subdivision and Development Coordination, as shown on the "Conditions of Approval" map, Enclosure I;

13. that the owner construct all fences wholly on privately-owned land, to the satisfaction of Subdivision and Development Coordination, as shown on the "Conditions of Approval" map, Enclosure I; and
14. that the owner is responsible for the landscape design and construction within the Public Utility Lot, Reserve lot, road right(s) of way, and walkway to the satisfaction of City Departments and affected utility agencies.

Enclosure I is a map of the subdivision identifying major conditions of this approval.

Subsequent to MR dedication of the 0.11 ha lot, the existing Deferred Reserve Caveat (DRC) for Lot 2, Block 2, Plan 062 5035 will be reduced accordingly, with the balance of 3.13 ha to carry forward on the remainder of the title.

MR for Lot A, Block 1, Plan 182 1095 was addressed by DRC with LDA17-0589. A new DRC was created with LDA21-0266 to account for the closure of 30 Avenue SW. The 7.488 ha DRC will carry forward on the remainder of the title.

Please be advised that the approval is valid for one (1) year from the date on which the subdivision approval is given to the application. An extension beyond that time may be granted by the City of Edmonton.

Please be advised that an appeal may be lodged in accordance to Section 678 of the Municipal Government Act with the Subdivision and Development Appeal Board, 10019 - 103 Avenue NW, Edmonton Alberta, T5J 0G9, within 14 days from the date of the receipt of this decision. The date of receipt of the decision is deemed to be seven (7) days from the date the decision is mailed.

If you have further questions, please contact subdivisions@edmonton.ca.

Regards,

Blair McDowell
Subdivision Authority

BM/jm/Posse #437079903-001

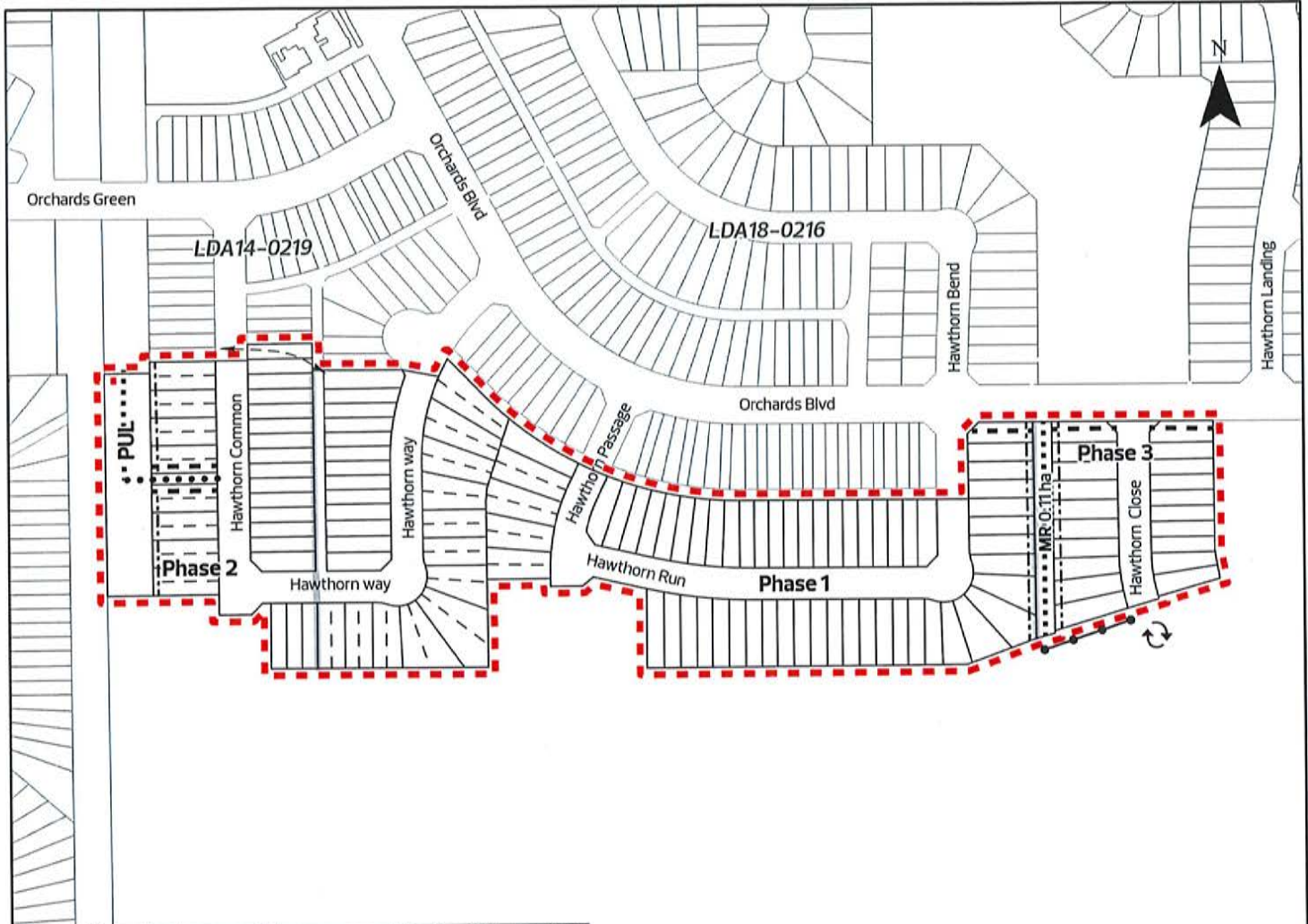
Enclosure

SUBDIVISION CONDITIONS OF APPROVAL MAP

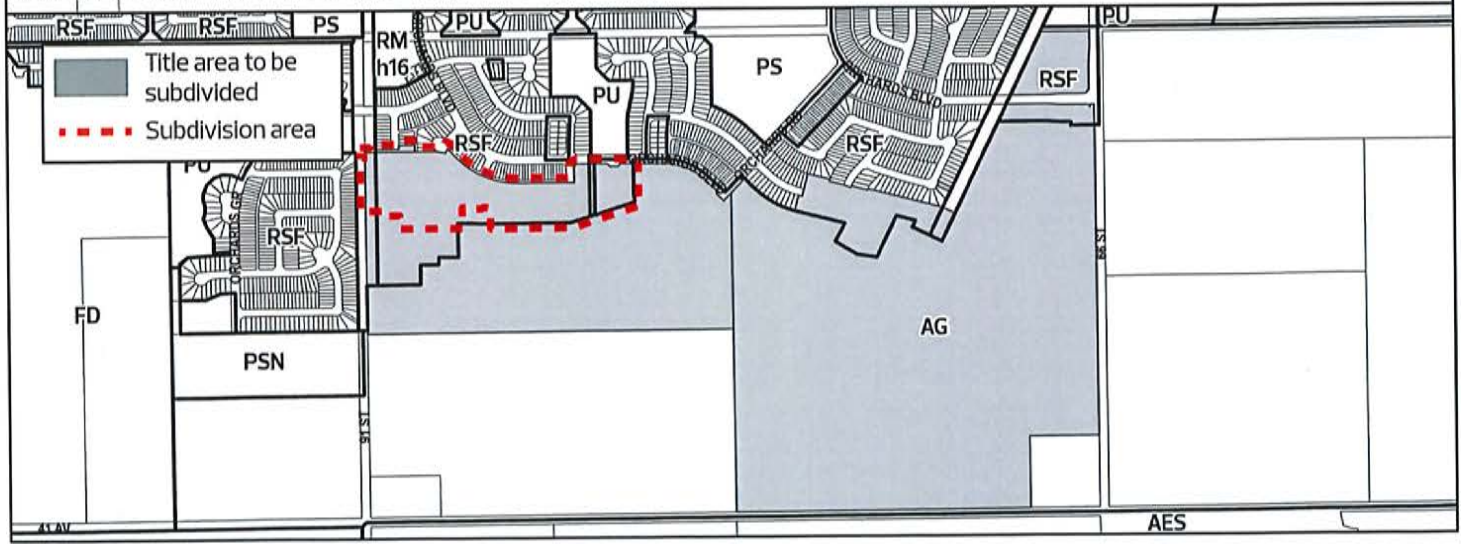
February 15, 2024

LDA22-0390

- Limit of proposed subdivision
- Phasing Line
- 1.8m Uniform Fence - Zoning bylaw
- 1.2 m Uniform Fence
- 1.8m Concrete Sidewalk
- Temporary pedestrian connection
- Temporary 4m Emergency Access
- 3m Hard surface shared use path
- ↻ Temporary 12 m radius turnaround



NOTE: All roads shown on this map are within the SW quadrant





Subdivision Authority

6th Floor, Edmonton Tower
10111 – 104 Avenue NW
Edmonton, Alberta T5J 0J4

February 15, 2024

File No. LDA22-0514

Stantec Consulting Ltd.
400 - 10220 103 Avenue NW
Edmonton, AB T5J 0K4

ATTENTION: Holly Mikkelsen

RE: REVISION of conditionally approved tentative plan of subdivision to create 163 residential lots, one (1) multi-unit housing lot (MHL), one (1) Public Utility lot, and one (1) other lot, from Block 18, Plan 716 TR; Block 19, Plan 716 TR; and Block A, Plan 4862 NY located north of 23 Avenue NW and east of 199 Street NW; **THE UPLANDS**

The subdivision was originally approved on March 23, 2023. This first Change Request adds 8 row housing lots along Uplands Drive NW.

I The Subdivision by Plan is APPROVED on February 15, 2024, subject to the following conditions:

1. that the owner enter into a Servicing Agreement with the City of Edmonton pursuant to Section 655 of the Municipal Government Act;
2. that the owner prepare the necessary plans and documentation to grant new or carry forward existing easements and restrictive covenants in favour of the City of Edmonton, EPCOR Distribution & Transmission Inc., EPCOR Water Services Inc., and EPCOR Drainage Services, as required by the aforementioned agencies or shown on the engineering drawings that are deemed to be part of the Servicing Agreement;
3. that the owner dedicate the greenway as additional road right of way as shown on the "Conditions of Approval" map, Enclosure I;
4. that the owner dedicate additional road right-of-way to conform to an approved Concept Plan or to the satisfaction of Subdivision and Development Coordination and Integrated Infrastructure Services for 199 Street NW, as shown on the "Conditions of Approval" map, Enclosure I;
5. that subject to Condition I (4) above, the owner clear and level 199 Street NW as required for road right of way dedication, to the satisfaction of Subdivision and Development Coordination;
6. that the subdivision boundary be amended to include the dedication of the 192 Street NW from the subdivision boundary to the south boundary of the Alta-Link Corridor, as shown on the "Conditions of Approval" map, Enclosure I;

7. that the property lines of the residential lot, backing onto or flanking the alley in Phase 1, be modified should it be deemed necessary through the review of engineering drawings and submission of a detailed Swept Path Analysis for Waste Management vehicles, to the satisfaction of Subdivision and Development Coordination, as shown on the "Conditions of Approval" map, Enclosure I;
8. that the owner register a Temporary Public Access Easement for the extension of 192 Street NW south of the Alta-Link corridor within the SW ¼, Sec. 5, Twp 52, Rge 25, W.4.M, as shown on the "Conditions of Approval" map, Enclosure I;
9. that the owner be permitted to register this plan of subdivision in phases in sequential order, as shown on the "Conditions of Approval" map, Enclosure I; and
10. that the owner pay all outstanding property taxes prior to the endorsement of the plan of survey.

II The Servicing Agreement required in Clause I (1) shall contain, among other things, the following:

1. that the owner pay all servicing costs, assessments, roadway modification costs (including but not limited to sidewalk, shared use path and/or transit infrastructure), construction costs and inspection costs required by this subdivision;
2. that the owner pay all costs specified in the Servicing Agreement prior to endorsement of the plan of survey;
3. that the owner pay the Drainage Assessments applicable to this subdivision;
4. that the owner pay the Arterial Roadway Assessments applicable to this subdivision;
5. that the owner pay the Fire hall Offsite Levy applicable to this subdivision;
6. that the owner submits an Erosion and Sediment Control (ESC) Plan specific for this development and for implementation during and after construction in accordance with the City of Edmonton ESC Guidelines and Field Manual;
7. that the owner submits detailed engineering drawings and technical studies in accordance with the City of Edmonton Design and Construction Standards and to the satisfaction of the City Departments and affected utility agencies;
8. that the owner shall submit redline revisions or resubmit engineering drawings, subject to the extent of the proposed revisions, to the satisfaction of Development Servicing Agreements;
9. that the owner construct 192 Street NW and Uplands Drive NW to an approved Complete Streets design and cross-sections including construction of 1.8 m sidewalk on one side and 3 m shared use path/1.8 m sidewalk on the other side of the collectors and a wildlife crossing, to tie into the existing terminus south of the AltaLink corridor, as shown on the "Conditions of Approval" map, Enclosure I. The Complete Streets design and cross section details for the roadways will be determined through the engineering drawings review and approval process, and as a result, may require adjustments to the road right of way;

10. that the owner construct curb extensions and curb ramps and provide a zebra marked crosswalk with pedestrian signage, as shown on the "Conditions of Approval" map, Enclosure I. Details relative to this requirement will be reviewed with the submission of detailed engineering drawings;
11. that the owner construct the alleys to a residential standard in accordance with the Complete Streets Design and Construction Standard. A 'Swept Path Analysis' for waste management vehicles must be included in the submission of engineering drawings to ensure functionality of the alley/alley intersection and to confirm right-of-way requirements, to the satisfaction of Subdivision and Development Coordination;
12. that the owner construct a 3 m shared use path along the east side of 199 Street NW, as shown on the "Conditions of Approval" map, Enclosure I;
13. that the owner construct a 3 m hard-surface shared use path, within the greenway (Road Right of Way) and the AltaLink corridor, including "Shared Use" signage, lighting, and bollards, as shown on the "Conditions of Approval" map, Enclosure I;
14. that the owner construct a 3 m hard-surface shared use path including lighting and bollards, within the Storm Water Management Facility (SWMF), as shown on the "Conditions of Approval" map, Enclosure I;
15. that the owner pay for the installation of traffic signals, as shown on the "Conditions of Approval" map, Enclosure I. The City of Edmonton shall complete the signal design, and the City's Electrical Services Contractor must install the signals as per the agreement between the City of Edmonton and the Electrical Services Contractor. The timing of the traffic signals installation will be at the direction of Transportation Operations. If traffic signals are not deemed warranted by Transportation Operations within 5 years of signing the Servicing Agreement, the owner will be required to provide payment to the City of Edmonton for the installation of traffic signals at that time to fulfil this obligation;
16. that the owner pay for the installation of a Rectangular Rapid Flashing Beacon (RRFB), as shown on the "Conditions of Approval" map, Enclosure I. The City of Edmonton shall complete the signal design, and one of the City's electrical services contractors must install the traffic control device as per the agreement between the City of Edmonton and the electrical services contractors. The timing of the traffic control device installation will be at the direction of City Operations;
17. that the owner design the ultimate Storm Water Management Facility (SWMF) and constructs the interim facility, including all inlets and outlets, to the satisfaction of Subdivision and Development Coordination;
18. that the owner construct underground utilities including watermain, sanitary and storm sewer main extensions, to the satisfaction of EPCOR Water Services Inc. and Subdivision and Development Coordination, as shown on the "Conditions of Approval" map, Enclosure I;
19. that the owner constructs the North Saskatchewan River Storm Outfall and applicable interconnecting pipe system, to the satisfaction of Subdivision and Development Coordination;

20. that the North Saskatchewan River Storm Outfall and applicable interconnecting pipe system is constructed and operational, or an acceptable alternative is in place, to the satisfaction of Subdivision and Development Coordination, by October 31, 2026 or as extended by the Engineer;
21. that the engineering drawings include wildlife crossings on 192 Street, and north of the SWMF, in accordance with the City of Edmonton's Wildlife Passage Engineering Design Guidelines, to the satisfaction of Subdivision and Development Coordination, as shown on "Conditions of Approval" map, Enclosure I. Wildlife crossing requirements will be reviewed through the submission of Engineering Drawing to the satisfaction of Urban Growth and Open Space Strategy (contact ecologycircs@edmonton.ca for more information);
22. that the owner construct all fences wholly on privately-owned land, to the satisfaction of Subdivision and Development Coordination, as shown on the "Conditions of Approval" map, Enclosure I; and
23. that the owner is responsible for the landscape design and construction within the Public Utility lot, Alta-Link corridor, road right of way, and greenway to the satisfaction of City Departments and affected utility agencies.

Enclosure I is a map of the subdivision identifying major conditions of this approval.

Municipal Reserve (MR) for Block 18, Plan 716 TR, Block 19, Plan 716 TR, and Block A, Plan 4862 NY was addressed by dedication.

The AP zoned greenway is being dedicated as Road Right of Way.

Please be advised that the approval is valid for one (1) year from the date on which the subdivision approval is given to the application. An extension beyond that time may be granted by the City of Edmonton.

Please be advised that an appeal may be lodged in accordance to Section 678 of the Municipal Government Act with the Subdivision and Development Appeal Board, 10019 - 103 Avenue NW, Edmonton Alberta, T5J 0G9, within 14 days from the date of the receipt of this decision. The date of receipt of the decision is deemed to be seven (7) days from the date the decision is mailed.

If you have further questions, please contact subdivisions@edmonton.ca.

Regards,

Blair McDowell
Subdivision Authority

BM/jv/Posse #402498871-001

Enclosure

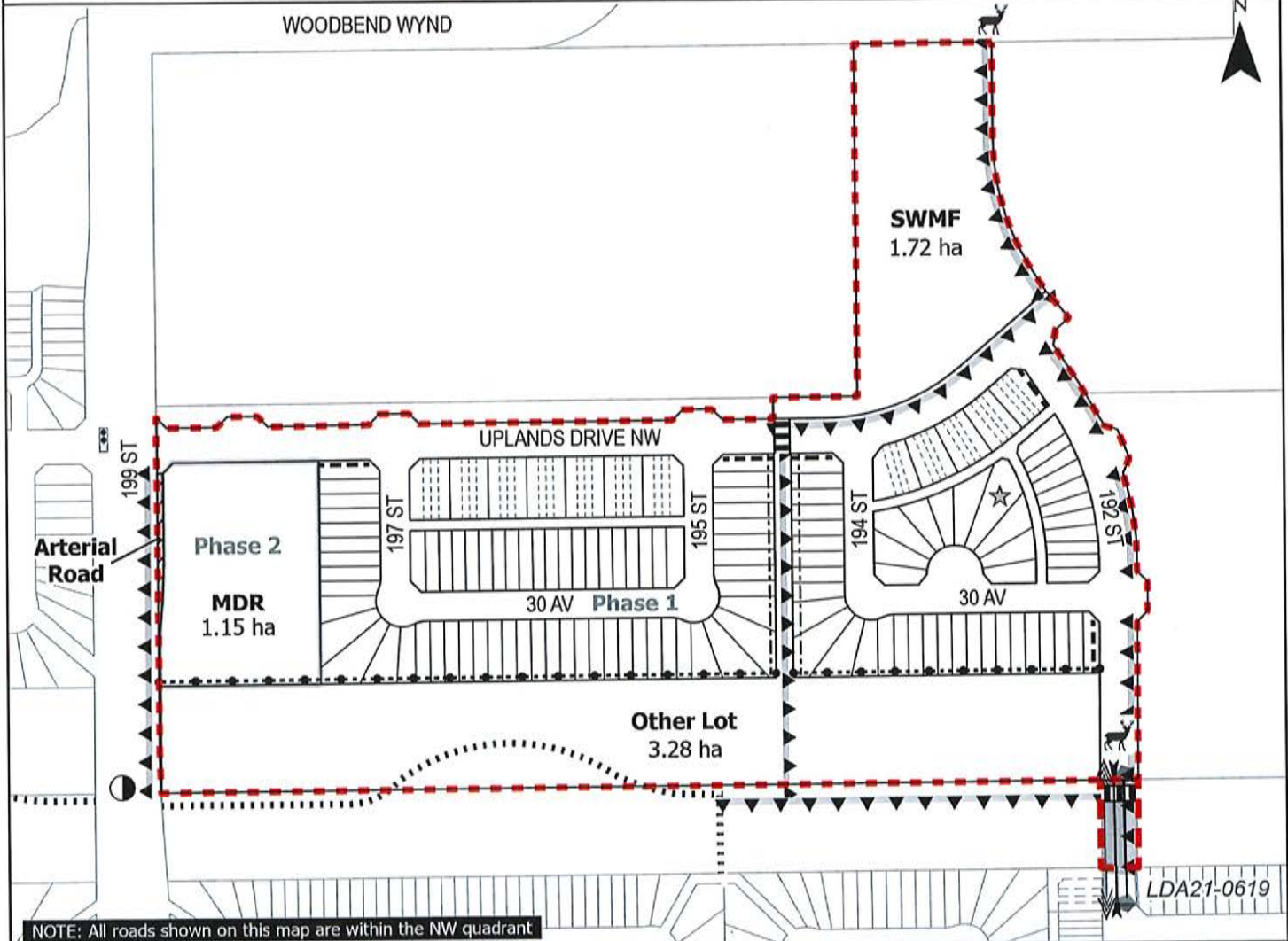
File No. LDA22-0514

4 of 4

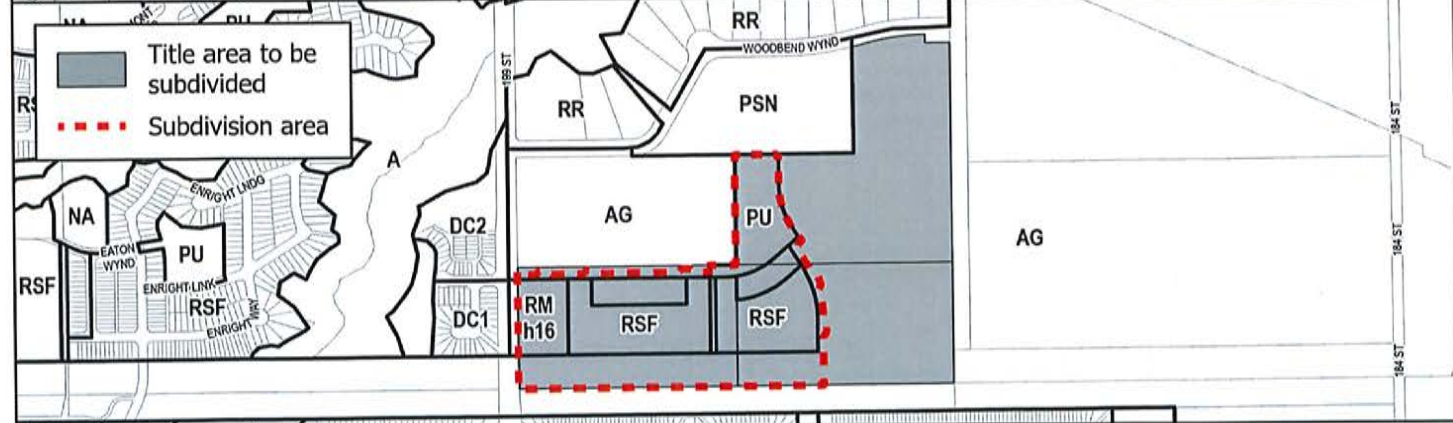
SUBDIVISION CONDITIONS OF APPROVAL MAP

February 15, 2024 LDA22-0514

- | | | |
|--|--|---|
| <ul style="list-style-type: none"> --- Limit of proposed subdivision — Phasing Line ••••• 1.8 m uniform screen fence ----- 1.2 m uniform fence - - - - 1.8 m uniform screen fence as per Zoning Bylaw Existing shared use path | <ul style="list-style-type: none"> ▲▲▲▲ 3 m shared use path ▤ Zebra marked crosswalk → Sanitary sewer extension ◀ Storm sewer extension ↔ Watermain extension ▨ Dedicate as road right of way □ construct on easement | <ul style="list-style-type: none"> ■ Construct 192 St ☆ Dedicate road right of way/modify property line (if deemed necessary) Ⓜ Traffic signal ◐ Rapid flashing beacon 🦌 Wildlife crossing - - - - Amend Subdivision Boundary |
|--|--|---|



NOTE: All roads shown on this map are within the NW quadrant





Subdivision Authority

7th Floor, Edmonton Tower
10111 – 104 Avenue NW
Edmonton, Alberta T5J 0J4

February 15, 2024

File No. LDA22-0533

Stantec Consulting Ltd.
400 - 10220 103 Avenue NW
Edmonton, AB T5J 0K4

ATTENTION: Holly Mikkelsen

RE: Tentative plan of subdivision to create two (2) Multi Housing Lots from the SE21-51-25-W4M located south of Keswick Drive SW and east of Keswick Common SW; **KESWICK**

The subdivision was originally approved on February 16, 2023. This Change Request adjusts the lot line between the two Multi-unit Housing Lots. There are no additional changes proposed.

I The Subdivision by Plan is APPROVED on February 15, 2024, subject to the following conditions:

1. that the owner enter into a Servicing Agreement with the City of Edmonton pursuant to Section 655 of the Municipal Government Act;
2. that the owner prepare the necessary plans and documentation to grant new or carry forward existing easements and restrictive covenants in favour of the City of Edmonton, EPCOR Distribution & Transmission Inc., EPCOR Water Services Inc., and EPCOR Drainage Services, as required by the aforementioned agencies or shown on the engineering drawings that are deemed to be part of the Servicing Agreement;
3. that the approved subdivision LDA21-0584 be registered prior to or concurrent with this application; and
4. that the owner pay all outstanding property taxes prior to the endorsement of the plan of survey.

II The Servicing Agreement required in Clause I (1) shall contain, among other things, the following conditions:

1. that the owner pay all servicing costs, assessments, roadway modification costs (including but not limited to sidewalk, shared use path and/or transit infrastructure), construction costs and inspection costs required by this subdivision;
2. that the owner pay all costs specified in the Servicing Agreement prior to endorsement of the plan of survey;
3. that the owner pay the Drainage Assessments applicable to this subdivision;
4. that the owner pay the Arterial Roadway Assessments applicable to this subdivision;

5. that the owner submits an Erosion and Sediment Control (ESC) Plan specific for this development and for implementation during and after construction in accordance with the City of Edmonton ESC Guidelines and Field Manual;
6. that the owner submits detailed engineering drawings and technical studies in accordance with the City of Edmonton Design and Construction Standards and to the satisfaction of the City Departments and affected utility agencies;
7. that the owner construct Keswick Common SW to an approved design and cross-section in accordance with the Complete Streets Design and Construction Standards, and address emergency access, safety, as well as operational and maintenance considerations, to the satisfaction of Subdivision and Development Coordination. The engineering drawings must include a detailed swept path analysis for Fire Rescue vehicles, waste management vehicles and typical commercial truck traffic for all roadways. The Complete Streets design and cross-section details for the collector roadway will be reviewed and finalized through the engineering drawing review and approval process;
8. that the owner construct a temporary 12 m radius gravel surface turnaround with bollards or mini-barriers to the satisfaction of Subdivision and Development Coordination, as shown on the "Conditions of Approval" map, Enclosure I. This turnaround will be required prior to Construction Completion Certificate (CCC) for roads (or when required by Subdivision and Development Coordination); and
9. that the owner construct a 3 m hard surface shared use path to the satisfaction of Subdivision and Development Coordination, as shown on the "Conditions of Approval" map, Enclosure I.

Enclosure I is a map of the subdivision identifying major conditions of this approval.

MR for the SE21-51-25-W4M was addressed by DRC with LDA13-0305. The DRC will carry forward on the remainder of the title.

Please be advised that the approval is valid for one (1) year from the date on which the subdivision approval is given to the application. An extension beyond that time may be granted by the City of Edmonton.

Please be advised that an appeal may be lodged in accordance to Section 678 of the Municipal Government Act with the Subdivision and Development Appeal Board, 10019 - 103 Avenue NW, Edmonton Alberta, T5J 0G9, within 14 days from the date of the receipt of this decision. The date of receipt of the decision is deemed to be seven (7) days from the date the decision is mailed.

If you have further questions, please contact subdivisions@edmonton.ca.

Regards,

Blair McDowell
Subdivision Authority

BM/tv/Posse #419456275-001
Enclosure

SUBDIVISION CONDITIONS OF APPROVAL MAP

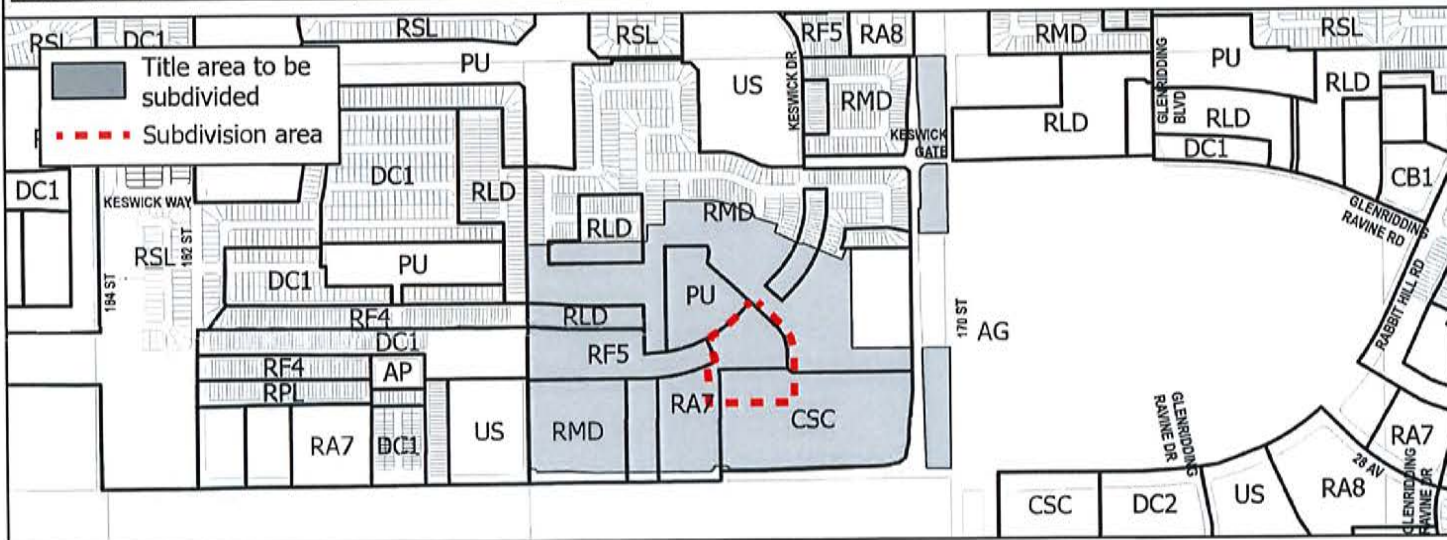
February 15, 2024

LDA22-0533

- Limit of proposed subdivision
- 3m Hard surface shared use path
- ↻ Temporary 12 m radius turnaround



NOTE: All roads shown on this map are within the SW quadrant





Subdivision Authority

7th Floor, Edmonton Tower
10111 – 104 Avenue NW
Edmonton, Alberta T5J 0J4

February 15, 2024

File No. LDA23-0012

Qualico Communities
280 - 3203 93 Street NW
Edmonton, AB T6N 0B2

ATTENTION: Christine Lee

RE: REVISION of conditionally approved tentative plan of subdivision to create 96 residential lots, two (2) multi-unit housing lot (MHL), from Lot A, Block 2, Plan 212 2223, and Lot E, Block A, Plan 232 0007 located north of 17 Avenue NW and east of 199 Street NW; **RIVER'S EDGE**

The subdivision was originally approved on March 30, 2023. This first Change Request adds 9 row housing lots.

I The Subdivision by Plan is APPROVED on February 15, 2024, subject to the following conditions:

1. that the owner enter into a Servicing Agreement with the City of Edmonton pursuant to Section 655 of the Municipal Government Act;
2. that the owner prepare the necessary plans and documentation to grant new or carry forward existing easements and restrictive covenants in favour of the City of Edmonton, EPCOR Distribution & Transmission Inc., EPCOR Water Services Inc., and EPCOR Drainage Services, as required by the aforementioned agencies or shown on the engineering drawings that are deemed to be part of the Servicing Agreement;
3. that the owner register a Berm and Fence restrictive covenant and easement in favour of the City of Edmonton against the lots backing onto or flanking Maskekosihek Trail NW, as shown on the "Conditions of Approval" map, Enclosure I; and
4. that the owner pay all outstanding property taxes prior to the endorsement of the plan of survey.

II The Servicing Agreement required in Clause I (1) shall contain, among other things, the following:

1. that the owner pay all servicing costs, assessments, roadway modification costs (including but not limited to sidewalk, shared use path and/or transit infrastructure), construction costs and inspection costs required by this subdivision;
2. that the owner pay all costs specified in the Servicing Agreement prior to endorsement of the plan of survey;
3. that the owner pay the Drainage Assessments applicable to this subdivision;
4. that the owner pay the Arterial Roadway Assessments applicable to this subdivision;

5. that the owner pay the Fire hall Offsite Levy applicable to this subdivision;
6. that the owner submits an Erosion and Sediment Control (ESC) Plan specific for this development and for implementation during and after construction in accordance with the City of Edmonton ESC Guidelines and Field Manual;
7. that the owner submits detailed engineering drawings and technical studies in accordance with the City of Edmonton Design and Construction Standards and to the satisfaction of the City Departments and affected utility agencies;
8. that the owner shall submit redline revisions or resubmit engineering drawings, subject to the extent of the proposed revisions, to the satisfaction of Development Servicing Agreements;
9. that the owner construct all roadways and alleys to an approved Complete Streets design and cross section. The Complete Streets design and cross section details for the roadways will be determined through the engineering drawings review and approval process, and as a result, may require adjustments to the road right of way;
10. that the owner construct River's Edge Way NW to an approved Complete Streets design and cross section, including a 3 m hard surface shared use path, to the Satisfaction of Subdivision and Development Coordination. The Complete Streets design and cross section detail will be reviewed and finalized through the engineering drawing review and approval process;
11. that the owner construct the alley to a 6 m commercial standard in accordance with the Complete Streets Design and Construction Standard, paved from property line to property line, to the satisfaction of Subdivision and Development Coordination, as shown on the "Conditions of Approval" map, Enclosure I;
12. that the owner construct temporary 6 m gravel surface roadway connections to the satisfaction of Subdivision and Development Coordination, as shown on the "Conditions of Approval" map, Enclosure I. This roadway will be required prior to Construction Completion Certificate (CCC) for roads (or when required by Subdivision and Development Coordination);
13. that the owner provide pavement marking for shared bike lanes, including wayfinding information, bike lane signage, as shown on the approved drawings to accommodate safe and convenient bikeway facility, to conform the Complete Street Design and Construction Standards, to the satisfaction of Subdivision and Development Coordination, as shown on the "Conditions of Approval" map, Enclosure I;
14. that the owner construct a 1 m berm centered on property line and 1.8 m noise attenuation fence contained wholly within private property, in conformance with the submitted noise study, for all lots backing onto or flanking Maskekosihk Trail NW, to the satisfaction of Subdivision and Development Coordination, as shown on the "Conditions of Approval" map, Enclosure I;
15. that the owner construct all fences wholly on privately-owned land, to the satisfaction of Subdivision and Development Coordination, as shown on the "Conditions of Approval" map, Enclosure I; and
16. that the owner is responsible for the landscape design and construction within the road right of way, to the satisfaction of City Departments and affected utility agencies.

Enclosure I is a map of the subdivision identifying major conditions of this approval.

Municipal Reserve (MR) for Lot A, Block 2, Plan 212 2223 was addressed by Deferred Reserve Caveat (DRC). The DRC will carry forward on the remainder of the title.

MR for Lot E, Block A, Plan 232 0007 was addressed by DRC. The DRC will carry forward on the remainder of the title.

Please be advised that the approval is valid for one (1) year from the date on which the subdivision approval is given to the application. An extension beyond that time may be granted by the City of Edmonton.

Please be advised that an appeal may be lodged in accordance to Section 678 of the Municipal Government Act with the Subdivision and Development Appeal Board, 10019 - 103 Avenue NW, Edmonton Alberta, T5J 0G9, within 14 days from the date of the receipt of this decision. The date of receipt of the decision is deemed to be seven (7) days from the date the decision is mailed.

If you have further questions, please contact subdivisions@edmonton.ca.

Regards,

Blair McDowell
Subdivision Authority

BM/jv/Posse #451660867-001

Enclosure

SUBDIVISION CONDITIONS OF APPROVAL MAP

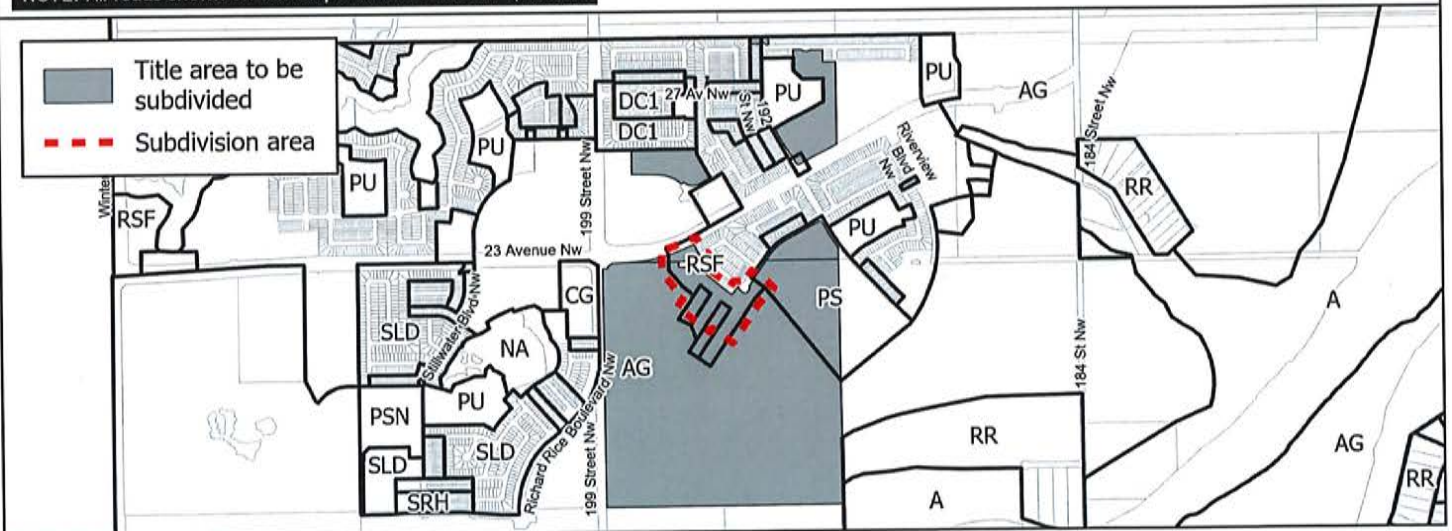
February 15, 2024

LDA23-0012

- Limit of proposed subdivision
- 1.8 m uniform fence
- Berm and noise attenuation fence
- 3 m hard surface shared use path
- ← pavement marking
- ↔ Temporary 6 m roadway
- |||| Commercial standard alley
- ▲ Restrictive covenant re: Berm and fence
- - - - 1.8 m uniform screen fence as per Zoning Bylaw



NOTE: All roads shown on this map are within the NW quadrant





Subdivision Authority

7th Floor, Edmonton Tower
10111 – 104 Avenue NW
Edmonton, Alberta T5J 0J4

February 15, 2023

File No. LDA23-0348

Pals Geomatics Corp.
10704 176 Street NW
Edmonton, AB T5S 1G7

ATTENTION: Brad Machon

RE: Tentative plan of subdivision to create 15 bare land condominium units from Lot 4, Block 4, Plan 182 2441, located northwest of Fane Road and southwest of Adair Road; **BLATCHFORD**

The Subdivision by Plan is APPROVED on February 15, 2024, subject to the following conditions:

1. that the owner pay all outstanding property taxes prior to the endorsement of the plan of survey.

Municipal Reserve (MR) for Lot 4, Block 4, Plan 182 2441 was addressed by Deferred Reserve Caveat with LDA14-0522.

Enclosure I is an attachment of the major advisements throughout the subdivision process. Enclosure II is a map of the subdivision and identifies major conditions and advisements of this approval.

Please be advised that the approval is valid for one (1) year from the date on which the subdivision approval is given to the application. An extension beyond that time may be granted by the City of Edmonton.

Please be advised that the Subdivision Authority will not endorse the plan of subdivision or other instrument until the appeal period as prescribed by the Municipal Government Act has lapsed. An appeal may be lodged in accordance to Section 678 of the Municipal Government Act with the Subdivision and Development Appeal Board, 10019 - 103 Avenue NW, Edmonton Alberta, T5J 0G9, within 14 days from the date of the receipt of this decision. The date of receipt of the decision is deemed to be seven (7) days from the date the decision is mailed.

If you have further questions, please contact subdivisions@edmonton.ca.

Regards,

Blair McDowell
Subdivision Authority

BM/ms/Posse #490056222-001

Enclosures

Please be advised of the following:

Next Steps for Subdivision Approval

- The next step in the subdivision process is to have a legal instrument prepared (ie. Plan of Survey) in order to register the approved subdivision. The legal instrument is then forwarded to the City for endorsement along with the endorsement fee (\$10,725.00 - 2024 Fees Schedule) and subsequently released to the applicant for registration at the Land Titles Office.

Transportation

- Access for future development must be to the adjacent alley in conformance with Zoning Bylaw #20001.

Building / Site

- The owner shall ensure that any change in property boundaries does not cause any structures on site to become non-compliant with the Safety Codes Act and the Alberta Building Code. Permits may be required for such changes. Please contact 311 for more information.

Servicing

- The owner is required to make satisfactory arrangements for, and pay all costs associated with separate servicing to each lot, as well as the modification, relocation and/or removal of existing services. For further information, please contact: EPCOR Distribution & Transmission Inc. (780-412-4000), TELUS Communications (Edmonton) Inc. (Real Estate Division [Rights of Way] 780-508-2456), ATCO Gas (780-424-5222), and EPCOR Drainage Services (Water and Sewer Servicing 780-496-5444).
- The existing water service enters the proposed subdivision approximately 52.85 m north of the south property line of Lot 4 off Fane Road. The existing sanitary service enters the proposed subdivision approximately 49.85 m north of the south property line of Lot 4 off Fane Road. The existing storm enters the proposed subdivision approximately 46.85 m north of the south property line of Lot 4 off Fane Road. All water and sewer services must enter private property through the common owned land. The owner/developer is responsible for all water and sewer lines on private property as per the Condominium Property Act of Alberta.
- If power service crosses the proposed property line the owner may be required to provide a blanket easement in favour of EPCOR Distribution & Transmission Inc. If required, said easement shall be registered prior to or concurrent with the final plan of survey (contact EPCOR Land Administration Group at 780-412-3252).



Subdivision Authority

7th Floor, Edmonton Tower
10111 – 104 Avenue NW
Edmonton, Alberta T5J 0J4

February 15, 2024

File No. LDA23-0352

Hagen Surveys (1982) Ltd.
8929 20 Street NW
Edmonton, AB T6P 1K8

ATTENTION: Jordan Widmer

RE: Tentative plan of subdivision to create one (1) additional residential lot from Lot 29, Block 3, Plan 2831 HW, located south of 79 Avenue NW and east of 119 Street NW; **BELGRAVIA**

The Subdivision by Plan is APPROVED on February 15, 2024, subject to the following conditions:

1. that the owner apply for a permit to demolish the existing dwelling and garage prior to endorsement of the final plan. Demolition permits can be obtained from Development Services. Apply online at www.edmonton.ca/permits;
2. that the final plan of survey shall conform to the attached revised tentative plan; and
3. that the owner pay all outstanding property taxes prior to the endorsement of the plan of survey.

Enclosure I is an attachment of the major advisements throughout the subdivision process. Enclosure II is a map of the subdivision and identifies major conditions and advisements of this approval.

Please be advised that the approval is valid for one (1) year from the date on which the subdivision approval is given to the application. An extension beyond that time may be granted by the City of Edmonton.

Please be advised that the Subdivision Authority will not endorse the plan of subdivision or other instrument until the appeal period as prescribed by the Municipal Government Act has lapsed. An appeal may be lodged in accordance to Section 678 of the Municipal Government Act with the Subdivision and Development Appeal Board, 10019 - 103 Avenue NW, Edmonton Alberta, T5J 0G9, within 14 days from the date of the receipt of this decision. The date of receipt of the decision is deemed to be seven (7) days from the date the decision is mailed.

The Subdivision Authority did not receive comments from adjacent landowners. The application complies with the regulations set out in the Edmonton Zoning Bylaw, the land is serviceable, and the proposal advances a more compact urban form. The Subdivision Authority is of the opinion, after considering factors set out in Section 9 of the Matters Related to Subdivision and Development Regulation, that the land is suitable for the purpose for which the subdivision is intended.

If you have further questions, please contact subdivisions@edmonton.ca.

Regards,

Blair McDowell
Subdivision Authority

BM/ms/Posse #490822268-001

Enclosures

Please be advised of the following:

Next Steps for Subdivision Approval

- The next step in the subdivision process is to have a legal instrument prepared (ie. Plan of Survey) in order to register the approved subdivision. The legal instrument is then forwarded to the City for endorsement along with the endorsement fee (\$715.00 - 2024 Fees Schedule) and subsequently released to the applicant for registration at the Land Titles Office.

Transportation

- There are existing boulevard trees adjacent to the site that must be protected during construction. For information about tree protection please refer to the City of Edmonton's website (search "Trees and Construction").
- Any and all costs associated with tree work requests (removal, pruning or other) and/or remediation from damages are borne on to the proponent as per the Corporate Tree Management Policy (C456C). All work is to be carried out by Urban Forestry who can be contacted at citytrees@edmonton.ca. Removal of City of Edmonton trees must follow the Live Tree Removal Guidelines which include community notice and value compensation.
- Access for future development must be to the adjacent alley in conformance with the Zoning Bylaw #20001.
- There is an existing access to 79 Avenue NW. Upon redevelopment of proposed Lot 29B, the existing residential access to 79 Avenue NW must be removed. The owner/applicant will be required to obtain a Permit to remove the access, available from Development Services. Apply online at www.edmonton.ca/permits.

Building / Site

- The owner shall ensure that any change in property boundaries does not cause any structures on site to become non-compliant with the Safety Codes Act and the Alberta Building Code. Permits may be required for such changes. Please contact 311 for more information.

Servicing

- The owner is required to make satisfactory arrangements for, and pay all costs associated with separate servicing to each lot, as well as the modification, relocation and/or removal of existing services. For further information, please contact: EPCOR Distribution & Transmission Inc. (780-412-4000), TELUS Communications (Edmonton) Inc. (Real Estate Division [Rights of Way] 780-508-2456), ATCO Gas (780-424-5222), and EPCOR Drainage Services (Water and Sewer Servicing 780-496-5444).
- The existing services (water and sanitary) enter the proposed subdivision approximately 15.8 m south of the south property line of 79 Avenue NW off the lane. The existing storm service enters the proposed subdivision approximately 8.38 m south of the south property line of 79 Avenue NW off 79 Avenue As per the EPCOR Drainage Services Bylaw and the EPCOR Water Services and Wastewater Treatment Bylaw, these services cannot cross the proposed property line.
- There is a deficiency in on-street hydrant spacing adjacent to the property. The applicant/owner is advised to review on-site fire protection requirements to ensure adequate coverage (contact EPCOR Water at 780-412-3955).

- If power service crosses the proposed property line the owner may be required to provide a blanket easement in favour of EPCOR Distribution & Transmission Inc. If required, said easement shall be registered prior to or concurrent with the final plan of survey (contact EPCOR Land Administration Group at 780-412-3252).

TENTATIVE PLAN

SHOWING SUBDIVISION OF

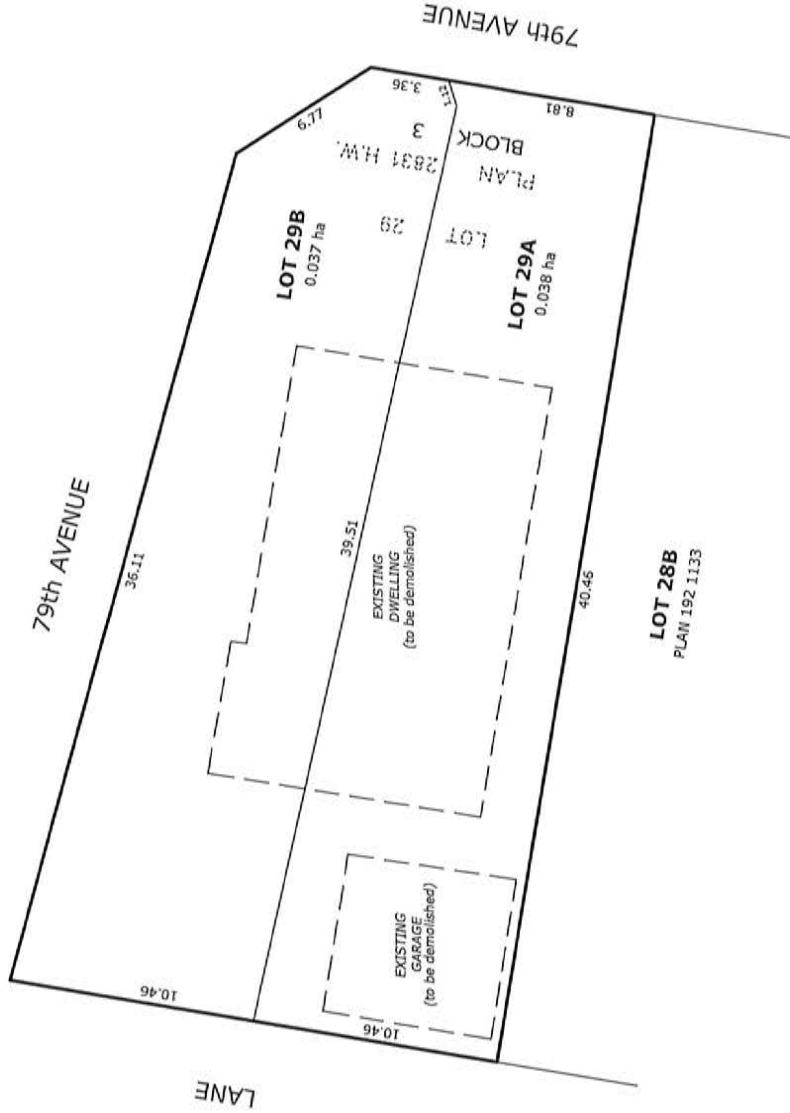
LOT 29, BLK. 3, PLAN 2831 H.W.

IN THE

S.W.1/4 SEC.30, TWP.52, RGE.24, W. 4M.

EDMONTON, ALBERTA

SCALE 1:200 0 2023 R.W. SIMPSON, A.L.L.S.



NOTES:

- DISTANCES ARE APPROXIMATE AND ARE IN METRES AND DECIMALS THEREOF.
- AREA DEALT WITH BOUNDED THUS.



8929 - 20th Street N.W. | Edmonton AB, T5P 3K2 | T 780.464.5506 | F 780.464.4450 | hagensurveys.com
Your comprehensive surveying partner.

SURVEYOR'S STAMP



CALCULATED BY:	PING	DRAWN BY:	PING
DATE:	NOV. 6, 2023	REVISED:	FEB. 7, 2024
DRAWING:	2350643T	FILE NO.:	2350643



Subdivision Authority

7th Floor, Edmonton Tower
10111 – 104 Avenue NW
Edmonton, Alberta T5J 0J4

February 15, 2024

File No. LDA23-0393

Hagen Surveys (1982) Ltd.
8929 20 Street NW
Edmonton, AB T6P 1K8

ATTENTION: Jordan Widmer

RE: Tentative plan of subdivision to create one (1) additional residential lot, from Lot 31, Block 5, Plan 5237 KS, located south of 79 Avenue NW and east of Buena Vista NW; **LAURIER HEIGHTS**

The Subdivision by Plan is APPROVED on February 15, 2023, subject to the following conditions:

1. that the owner apply for a permit to demolish the existing dwelling prior to endorsement of the final plan. In order to retain the existing garage, please make satisfactory arrangements with Development Services. Demolition permits can be obtained from Development Services. Apply online at www.edmonton.ca/permits; and
2. that the owner pay all outstanding property taxes prior to the endorsement of the plan of survey.

Enclosure I is an attachment of the major advisements throughout the subdivision process. Enclosure II is a map of the subdivision and identifies major conditions and advisements of this approval.

Please be advised that the approval is valid for one (1) year from the date on which the subdivision approval is given to the application. An extension beyond that time may be granted by the City of Edmonton.

Please be advised that the Subdivision Authority will not endorse the plan of subdivision or other instrument until the appeal period as prescribed by the Municipal Government Act has lapsed. An appeal may be lodged in accordance to Section 678 of the Municipal Government Act with the Subdivision and Development Appeal Board, 10019 - 103 Avenue NW, Edmonton Alberta, T5J 0G9, within 14 days from the date of the receipt of this decision. The date of receipt of the decision is deemed to be seven (7) days from the date the decision is mailed.

The Subdivision Authority did not receive comments from adjacent landowners. The application complies with the regulations set out in the Edmonton Zoning Bylaw, the land is serviceable, and the proposal advances a more compact urban form. The Subdivision Authority is of the opinion, after considering factors set out in Section 9 of the Matters Related to Subdivision and Development Regulation, that the land is suitable for the purpose for which the subdivision is intended.

If you have further questions, please contact subdivisions@edmonton.ca.

Regards,

Blair McDowell
Subdivision Authority

BM/ms/Posse #495270545-001

Enclosures

Please be advised of the following:

Next Steps for Subdivision Approval

- The next step in the subdivision process is to have a legal instrument prepared (ie. Plan of Survey) in order to register the approved subdivision. The legal instrument is then forwarded to the City for endorsement along with the endorsement fee (\$715.00 - 2024 Fees Schedule) and subsequently released to the applicant for registration at the Land Titles Office.

Transportation

- There are existing boulevard trees adjacent to the site that must be protected during construction. For information about tree protection please refer to the City of Edmonton's website (search "Trees and Construction").
- Any and all costs associated with tree work requests (removal, pruning or other) and/or remediation from damages are borne on to the proponent as per the Corporate Tree Management Policy (C456C). All work is to be carried out by Urban Forestry who can be contacted at citytrees@edmonton.ca. Removal of City of Edmonton trees must follow the Live Tree Removal Guidelines which include community notice and value compensation.
- Access for future development must be to the adjacent alley as per the General Regulations (Section 6.1) in the 2.10 RS - Small Scale Residential Zone of Zoning Bylaw 20001.
- There is an existing access to 79 Avenue NW. Upon redevelopment of proposed Lot 31B, the existing residential access to 79 Avenue NW must be removed. The owner/applicant will be required to obtain a Permit to remove the access, available from Development Services. Apply online at www.edmonton.ca/permits.

Building / Site

- The owner shall ensure that any change in property boundaries does not cause any structures on site to become non-compliant with the Safety Codes Act and the Alberta Building Code. Permits may be required for such changes. Please contact 311 for more information.

Servicing

- The owner is required to make satisfactory arrangements for, and pay all costs associated with separate servicing to each lot, as well as the modification, relocation and/or removal of existing services. For further information, please contact: EPCOR Distribution & Transmission Inc. (780-412-4000), TELUS Communications (Edmonton) Inc. (Real Estate Division [Rights of Way] 780-508-2456), ATCO Gas (780-424-5222), and EPCOR Drainage Services (Water and Sewer Servicing 780-496-5444).
- The existing services (water and sanitary) enter the proposed subdivision approximately 15.5 m west of the east property line of Lot 31 off 79 Avenue NW. The existing storm service enters the proposed subdivision approximately 5.1 m west of the east property line of Lot 31 off 79 Avenue NW. As per the EPCOR Drainage Services Bylaw and the EPCOR Water Services and Wastewater Treatment Bylaw, these services cannot cross the proposed property line.
- If power service crosses the proposed property line the owner may be required to provide a blanket easement in favour of EPCOR Distribution & Transmission Inc. If required, said easement shall be registered prior to or concurrent with the final plan of survey (contact EPCOR Land Administration Group at 780-412-3252).

TENTATIVE PLAN

SHOWING SUBDIVISION OF

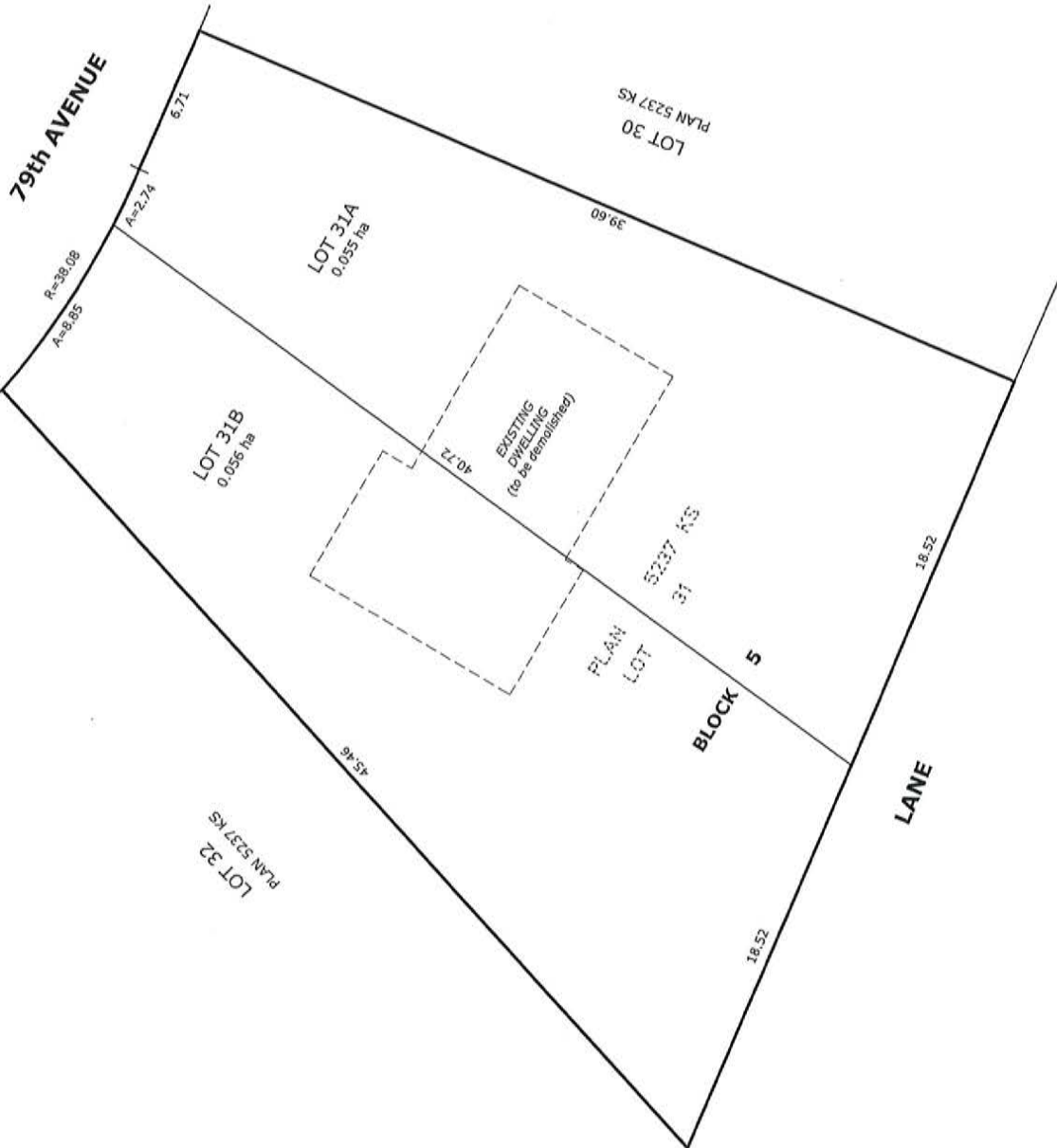
LOT 31, BLK. 5, PLAN 5237 K.S.

IN THE

S.1/2 SEC.25, TWP.52, RGE.25, W. 4M.

EDMONTON, ALBERTA

SCALE 1:200 0 2023 R.W. SIMPSON, A.L.S.



NOTES:
 - DISTANCES ARE APPROXIMATE AND ARE IN METRES AND DECIMALS THEREOF.
 - AREA DEALT WITH BOUNDED THUS.



8929 - 20th Street N.W. | Edmonton AB, T6P 1K6 | T 780.464.5506 | F 780.464.4450 | hagensurveys.com
 Your comprehensive surveying partner.

SURVEYOR'S STAMP



CALCULATED BY:	PING	DRAWN BY:	PING
DATE:	DEC. 15, 2023	REVISED:	-
DRAWING	2350722T	FILE NO.	2350722



Subdivision Authority

7th Floor, Edmonton Tower
10111 – 104 Avenue NW
Edmonton, Alberta T5J 0J4

February 15, 2024

File No. LDA24-0001

Satt Engineering Ltd.
206 - 3132 Parsons Road NW
Edmonton, AB T6N 1L6

ATTENTION: Floyd Strochinski

RE: Tentative plan of subdivision to create separate titles for a semi-detached dwelling from Lot 31, Block 10, Plan 2947 HW, located north of 92 Avenue NW and east of 86 Street NW; **STRATHEARN**

The Subdivision by Plan is APPROVED on February 15, 2024, subject to the following conditions:

1. that the owner make satisfactory arrangements with EPCOR Water Services Inc. and EPCOR Drainage Services for the provision of separate services (water and sewer) to the proposed north lot;
2. that the final plan of survey shall conform to the attached revised tentative plan; and
3. that the owner pay all outstanding property taxes prior to the endorsement of the plan of survey.

Enclosure I is an attachment of the major advisements throughout the subdivision process. Enclosure II is a map of the subdivision and identifies major conditions and advisements of this approval.

Please be advised that the approval is valid for one (1) year from the date on which the subdivision approval is given to the application. An extension beyond that time may be granted by the City of Edmonton.

Please be advised that the Subdivision Authority will not endorse the plan of subdivision or other instrument until the appeal period as prescribed by the Municipal Government Act has lapsed. An appeal may be lodged in accordance to Section 678 of the Municipal Government Act with the Subdivision and Development Appeal Board, 10019 - 103 Avenue NW, Edmonton Alberta, T5J 0G9, within 14 days from the date of the receipt of this decision. The date of receipt of the decision is deemed to be seven (7) days from the date the decision is mailed.

The Subdivision Authority did not receive comments from adjacent landowners. The application complies with the regulations set out in the Edmonton Zoning Bylaw, the land is serviceable, and the proposal advances a more compact urban form. The Subdivision Authority is of the opinion, after considering factors set out in Section 9 of the Matters Related to Subdivision and Development Regulation, that the land is suitable for the purpose for which the subdivision is intended.

If you have further questions, please contact subdivisions@edmonton.ca.

Regards,

Blair McDowell
Subdivision Authority

BM/MS/Posse #489338553-001

Enclosures

Please be advised of the following:

Next Steps for Subdivision Approval

- The next step in the subdivision process is to have a legal instrument prepared (ie. Plan of Survey) in order to register the approved subdivision. The legal instrument is then forwarded to the City for endorsement along with the endorsement fee (\$715.00 - 2024 Fees Schedule) and subsequently released to the applicant for registration at the Land Titles Office.

Transportation

- There are existing boulevard trees adjacent to the site that must be protected during construction. For information about tree protection please refer to the City of Edmonton's website (search "Trees and Construction").
- Any and all costs associated with tree work requests (removal, pruning or other) and/or remediation from damages are borne on to the proponent as per the Corporate Tree Management Policy (C456C). All work is to be carried out by Urban Forestry who can be contacted at citytrees@edmonton.ca. Removal of City of Edmonton trees must follow the Live Tree Removal Guidelines which include community notice and value compensation.

Building / Site

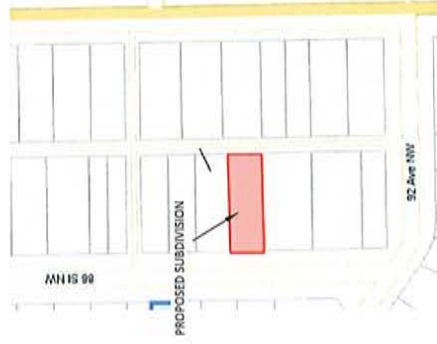
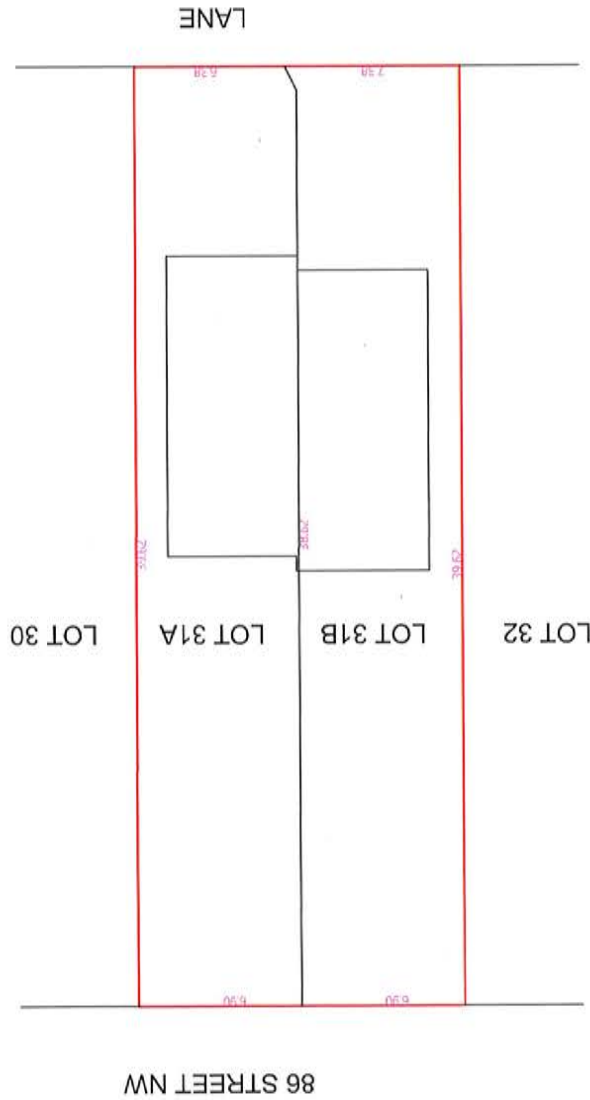
- The owner shall ensure that any change in property boundaries does not cause any structures on site to become non-compliant with the Safety Codes Act and the Alberta Building Code. Permits may be required for such changes. Please contact 311 for more information.

Servicing

- The owner is required to make satisfactory arrangements for, and pay all costs associated with separate servicing to each lot, as well as the modification, relocation and/or removal of existing services. For further information, please contact: EPCOR Distribution & Transmission Inc. (780-412-4000), TELUS Communications (Edmonton) Inc. (Real Estate Division [Rights of Way] 780-508-2456), ATCO Gas (780-424-5222), and EPCOR Drainage Services (Water and Sewer Servicing 780-496-5444).
- The existing services (water and sanitary) enter the proposed subdivision approximately 6.7 m north of the south property line of Lot 31B off the lane. As per the EPCOR Drainage Services Bylaw and the EPCOR Water Services and Wastewater Treatment Bylaw, these services cannot cross the proposed property line.
- There is a deficiency in on-street hydrant spacing adjacent to the property. The applicant/owner is advised to review on-site fire protection requirements to ensure adequate coverage (contact EPCOR Water at 780-412-3955).
- If power service crosses the proposed property line the owner may be required to provide a blanket easement in favour of EPCOR Distribution & Transmission Inc. If required, said easement shall be registered prior to or concurrent with the final plan of survey (contact EPCOR Land Administration Group at 780-412-3252).

TENTATIVE PLAN

SHOWING PROPOSED SUBDIVISION OF
LOT 31 BLOCK 10 PLAN 2947HW WITHIN
(S.W. 1/4 SEC. 34, TWP. 52 - RGE. 24 - W. 4th MER.)
STRATHEARN
EDMONTON, ALBERTA
SCALE: 1:200



Note:

1. DISTANCES ARE IN METRES AND DECIMALS THEREOF
2. PROPOSED SUBDIVISION OUTLINED THUS  AND CONTAINS 0.054 ha

BUILDING SHOWN IS AS PER
APPROVED DEVELOPMENT
PERMIT Job No 476268466-002



Satt Associates Inc.
Always Striving For Excellence.

#206 - 3132 Parsons Road NW, Edmonton, AB, T6N 1L6
(987) 315 6887 | landsurvey@satteng.com | www.satteng.com



Subdivision Authority

7th Floor, Edmonton Tower
10111 – 104 Avenue NW
Edmonton, Alberta T5J 0J4

February 15, 2024

File No. LDA24-0002

Satt Engineering Ltd.
206 - 3132 Parsons Road NW
Edmonton, AB T6N 1L6

ATTENTION: Floyd Stochinski

RE: Tentative plan of subdivision to create separate titles for a semi-detached dwelling from Lot 5, Block 31, Plan 2658 HW, located north of 121 Avenue NW and west of 43 Street NW; **BEACON HEIGHTS**

The Subdivision by Plan is APPROVED on February 15, 2024, subject to the following conditions:

1. that the owner make satisfactory arrangements with EPCOR Water Services Inc. and EPCOR Drainage Services for the provision of separate services (water and sewer) to the proposed south lot; and
2. that the owner pay all outstanding property taxes prior to the endorsement of the plan of survey.

Enclosure I is an attachment of the major advisements throughout the subdivision process. Enclosure II is a map of the subdivision and identifies major conditions and advisements of this approval.

Please be advised that the approval is valid for one (1) year from the date on which the subdivision approval is given to the application. An extension beyond that time may be granted by the City of Edmonton.

Please be advised that the Subdivision Authority will not endorse the plan of subdivision or other instrument until the appeal period as prescribed by the Municipal Government Act has lapsed. An appeal may be lodged in accordance to Section 678 of the Municipal Government Act with the Subdivision and Development Appeal Board, 10019 - 103 Avenue NW, Edmonton Alberta, T5J 0G9, within 14 days from the date of the receipt of this decision. The date of receipt of the decision is deemed to be seven (7) days from the date the decision is mailed.

The Subdivision Authority did not receive comments from adjacent landowners. The application complies with the regulations set out in the Edmonton Zoning Bylaw, the land is serviceable, and the proposal advances a more compact urban form. The Subdivision Authority is of the opinion, after considering factors set out in Section 9 of the Matters Related to Subdivision and Development Regulation, that the land is suitable for the purpose for which the subdivision is intended.

If you have further questions, please contact subdivisions@edmonton.ca.

Regards,

Blair McDowell
Subdivision Authority

BM/ms/Posse #494510339-001

Enclosures

Please be advised of the following:

Next Steps for Subdivision Approval

- The next step in the subdivision process is to have a legal instrument prepared (ie. Plan of Survey) in order to register the approved subdivision. The legal instrument is then forwarded to the City for endorsement along with the endorsement fee (\$715.00 - 2024 Fees Schedule) and subsequently released to the applicant for registration at the Land Titles Office.

Transportation

- There are existing boulevard trees adjacent to the site that must be protected during construction. For information about tree protection please refer to the City of Edmonton's website (search "Trees and Construction").
- Any and all costs associated with tree work requests (removal, pruning or other) and/or remediation from damages are borne on to the proponent as per the Corporate Tree Management Policy (C456C). All work is to be carried out by Urban Forestry who can be contacted at citytrees@edmonton.ca. Removal of City of Edmonton trees must follow the Live Tree Removal Guidelines which include community notice and value compensation.
- The existing fence, metal post, and garage enclosure that encroach into the lane right of way must be removed, or the owner must enter into an Encroachment Agreement with the City of Edmonton. Email encroachmentagreements@edmonton.ca for information.

Building / Site

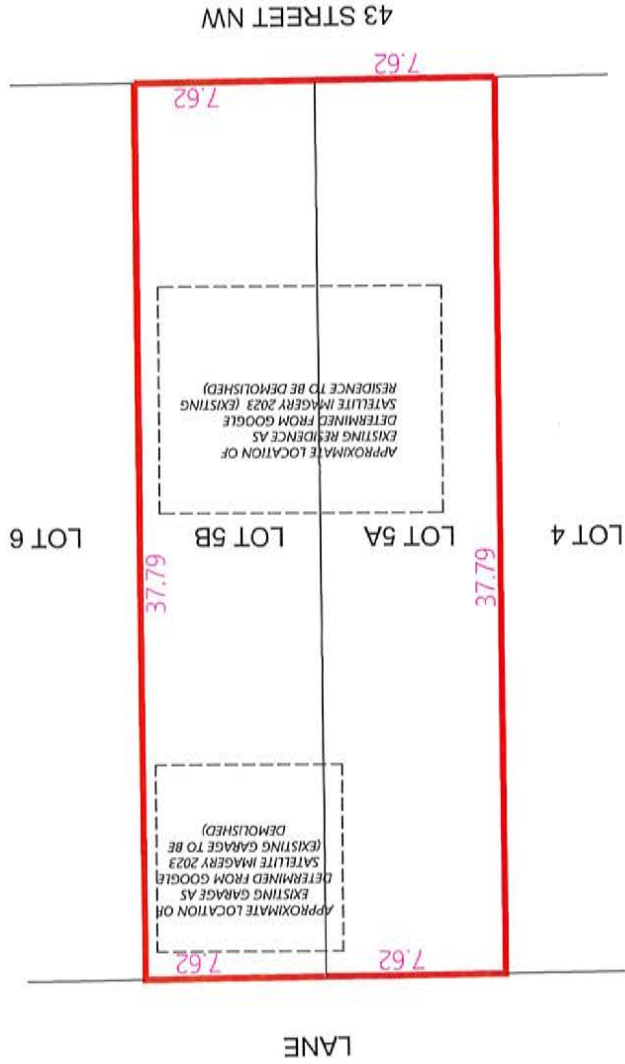
- The owner shall ensure that any change in property boundaries does not cause any structures on site to become non-compliant with the Safety Codes Act and the Alberta Building Code. Permits may be required for such changes. Please contact 311 for more information.

Servicing

- The owner is required to make satisfactory arrangements for, and pay all costs associated with separate servicing to each lot, as well as the modification, relocation and/or removal of existing services. For further information, please contact: EPCOR Distribution & Transmission Inc. (780-412-4000), TELUS Communications (Edmonton) Inc. (Real Estate Division [Rights of Way] 780-508-2456), ATCO Gas (780-424-5222), and EPCOR Drainage Services (Water and Sewer Servicing 780-496-5444).
- The existing services (water and sanitary) enter the proposed subdivision approximately 5.49 m south of the north property line of Lot 5 off 43 Street NW. As per the EPCOR Drainage Services Bylaw and the EPCOR Water Services and Wastewater Treatment Bylaw, these services cannot cross the proposed property line.
- There is a deficiency in on-street hydrant spacing adjacent to the property. The applicant/owner is advised to review on-site fire protection requirements to ensure adequate coverage (contact EPCOR Water at 780-412-3955).
- If power service crosses the proposed property line the owner may be required to provide a blanket easement in favour of EPCOR Distribution & Transmission Inc. If required, said easement shall be registered prior to or concurrent with the final plan of survey (contact EPCOR Land Administration Group at 780-412-3252).

TENTATIVE PLAN

SHOWING PROPOSED SUBDIVISION OF
 LOT 5 BLOCK 31, PLAN 2658HW WITHIN
 (S.W. 1/4 SEC.13, TWP.53, RGE. 24 - W. 4th MER.)
 BEACON HEIGHTS
 EDMONTON, ALBERTA
 SCALE: 1:200



38	12127	12128	12129	12130	12131	12132	12133	12134	12135	12136	12137	12138
40	12139	12140	12141	12142	12143	12144	12145	12146	12147	12148	12149	12150
42	12151	12152	12153	12154	12155	12156	12157	12158	12159	12160	12161	12162
44	12163	12164	12165	12166	12167	12168	12169	12170	12171	12172	12173	12174
46	12175	12176	12177	12178	12179	12180	12181	12182	12183	12184	12185	12186
48	12187	12188	12189	12190	12191	12192	12193	12194	12195	12196	12197	12198
50	12199	12200	12201	12202	12203	12204	12205	12206	12207	12208	12209	12210
52	12211	12212	12213	12214	12215	12216	12217	12218	12219	12220	12221	12222
54	12223	12224	12225	12226	12227	12228	12229	12230	12231	12232	12233	12234
56	12235	12236	12237	12238	12239	12240	12241	12242	12243	12244	12245	12246
58	12247	12248	12249	12250	12251	12252	12253	12254	12255	12256	12257	12258
60	12259	12260	12261	12262	12263	12264	12265	12266	12267	12268	12269	12270
62	12271	12272	12273	12274	12275	12276	12277	12278	12279	12280	12281	12282
64	12283	12284	12285	12286	12287	12288	12289	12290	12291	12292	12293	12294
66	12295	12296	12297	12298	12299	12300	12301	12302	12303	12304	12305	12306
68	12307	12308	12309	12310	12311	12312	12313	12314	12315	12316	12317	12318
70	12319	12320	12321	12322	12323	12324	12325	12326	12327	12328	12329	12330
72	12331	12332	12333	12334	12335	12336	12337	12338	12339	12340	12341	12342
74	12343	12344	12345	12346	12347	12348	12349	12350	12351	12352	12353	12354
76	12355	12356	12357	12358	12359	12360	12361	12362	12363	12364	12365	12366
78	12367	12368	12369	12370	12371	12372	12373	12374	12375	12376	12377	12378
80	12379	12380	12381	12382	12383	12384	12385	12386	12387	12388	12389	12390
82	12391	12392	12393	12394	12395	12396	12397	12398	12399	12400	12401	12402
84	12403	12404	12405	12406	12407	12408	12409	12410	12411	12412	12413	12414
86	12415	12416	12417	12418	12419	12420	12421	12422	12423	12424	12425	12426
88	12427	12428	12429	12430	12431	12432	12433	12434	12435	12436	12437	12438
90	12439	12440	12441	12442	12443	12444	12445	12446	12447	12448	12449	12450
92	12451	12452	12453	12454	12455	12456	12457	12458	12459	12460	12461	12462
94	12463	12464	12465	12466	12467	12468	12469	12470	12471	12472	12473	12474
96	12475	12476	12477	12478	12479	12480	12481	12482	12483	12484	12485	12486
98	12487	12488	12489	12490	12491	12492	12493	12494	12495	12496	12497	12498
100	12499	12500	12501	12502	12503	12504	12505	12506	12507	12508	12509	12510

Note:
 1. DISTANCES ARE IN METRES AND DECIMALS THEREOF
 2. PROPOSED SUBDIVISION OUTLINED THUS AND CONTAINS 0.057 ha

REV00



Satt Associates Inc.
 Always Striving For Excellence.
 #206 - 3152 Parsons Road NW, Edmonton, AB, T6N 1L6
 (587) 315 6687 | landsurvey@satteng.com | www.satteng.com

CLIENT: A+ LUXURY HOMES
 Job #: SUB-23-1558
 Drawn by: AA
 Checked by: AA
 Date: DEC 12, 2023



Subdivision Authority

7th Floor, Edmonton Tower
10111 – 104 Avenue NW
Edmonton, Alberta T5J 0J4

February 15, 2024

File No. LDA24-0003

Action Surveys
9413 45 Avenue NW
Edmonton, AB T6E 6B9

ATTENTION: Lianqiu Gao

RE: Tentative plan of subdivision to create one (1) additional residential lot from Lot 2, Block 15, Plan 1752KS, located south of 71 Avenue NW and east of 81 Street NW; **AVONMORE**

The Subdivision by Plan is APPROVED on February 15, 2024, subject to the following conditions:

1. that the owner enter into a Servicing Agreement with the City of Edmonton for the payment of the applicable drainage assessments, pursuant to Section 655 of the Municipal Government Act (contact development.coordination@edmonton.ca);
2. that the owner apply for a permit to demolish the existing dwelling and garage prior to endorsement of the final plan. Demolition permits can be obtained from Development Services. Apply online at www.edmonton.ca/permits; and
3. that the owner pay all outstanding property taxes prior to the endorsement of the plan of survey.

Enclosure I is an attachment of the major advisements throughout the subdivision process. Enclosure II is a map of the subdivision and identifies major conditions and advisements of this approval.

Please be advised that the approval is valid for one (1) year from the date on which the subdivision approval is given to the application. An extension beyond that time may be granted by the City of Edmonton.

Please be advised that the Subdivision Authority will not endorse the plan of subdivision or other instrument until the appeal period as prescribed by the Municipal Government Act has lapsed. An appeal may be lodged in accordance to Section 678 of the Municipal Government Act with the Subdivision and Development Appeal Board, 10019 - 103 Avenue NW, Edmonton Alberta, T5J 0G9, within 14 days from the date of the receipt of this decision. The date of receipt of the decision is deemed to be seven (7) days from the date the decision is mailed.

The Subdivision Authority did not receive comments from adjacent landowners. The application complies with the regulations set out in the Edmonton Zoning Bylaw, the land is serviceable, and the proposal advances a more compact urban form. The Subdivision Authority is of the opinion, after considering factors set out in Section 9 of the Matters Related to Subdivision and Development Regulation, that the land is suitable for the purpose for which the subdivision is intended.

If you have further questions, please contact subdivisions@edmonton.ca.

Regards,

Blair McDowell
Subdivision Authority

BM/ms/Posse #494593184-001

Enclosures

Please be advised of the following:

Next Steps for Subdivision Approval

- The next step in the subdivision process is to have a legal instrument prepared (ie. Plan of Survey) in order to register the approved subdivision. The legal instrument is then forwarded to the City for endorsement along with the endorsement fee (\$715.00 - 2024 Fees Schedule) and subsequently released to the applicant for registration at the Land Titles Office.

Transportation

- Access for future development must be to the adjacent alley as per the General Regulations (Section 6.1) in the 2.10 RS - Small Scale Residential Zone of Zoning Bylaw 20001.

Building / Site

- The owner shall ensure that any change in property boundaries does not cause any structures on site to become non-compliant with the Safety Codes Act and the Alberta Building Code. Permits may be required for such changes. Please contact 311 for more information.

Servicing

- The owner is required to make satisfactory arrangements for, and pay all costs associated with separate servicing to each lot, as well as the modification, relocation and/or removal of existing services. For further information, please contact: EPCOR Distribution & Transmission Inc. (780-412-4000), TELUS Communications (Edmonton) Inc. (Real Estate Division [Rights of Way] 780-508-2456), ATCO Gas (780-424-5222), and EPCOR Drainage Services (Water and Sewer Servicing 780-496-5444).
- The existing services (water and sanitary) enter the proposed subdivision approximately 7.2 m west of the east property line of Lot 2 off the lane. The existing storm service enters the proposed subdivision approximately 9.13 m east of the west property line of Lot 2 off 71 Avenue. As per the EPCOR Drainage Services Bylaw and the EPCOR Water Services and Wastewater Treatment Bylaw, these services cannot cross the proposed property line.
- If power service crosses the proposed property line the owner may be required to provide a blanket easement in favour of EPCOR Distribution & Transmission Inc. If required, said easement shall be registered prior to or concurrent with the final plan of survey (contact EPCOR Land Administration Group at 780-412-3252).

TENTATIVE PLAN
Showing Proposed
SUBDIVISION

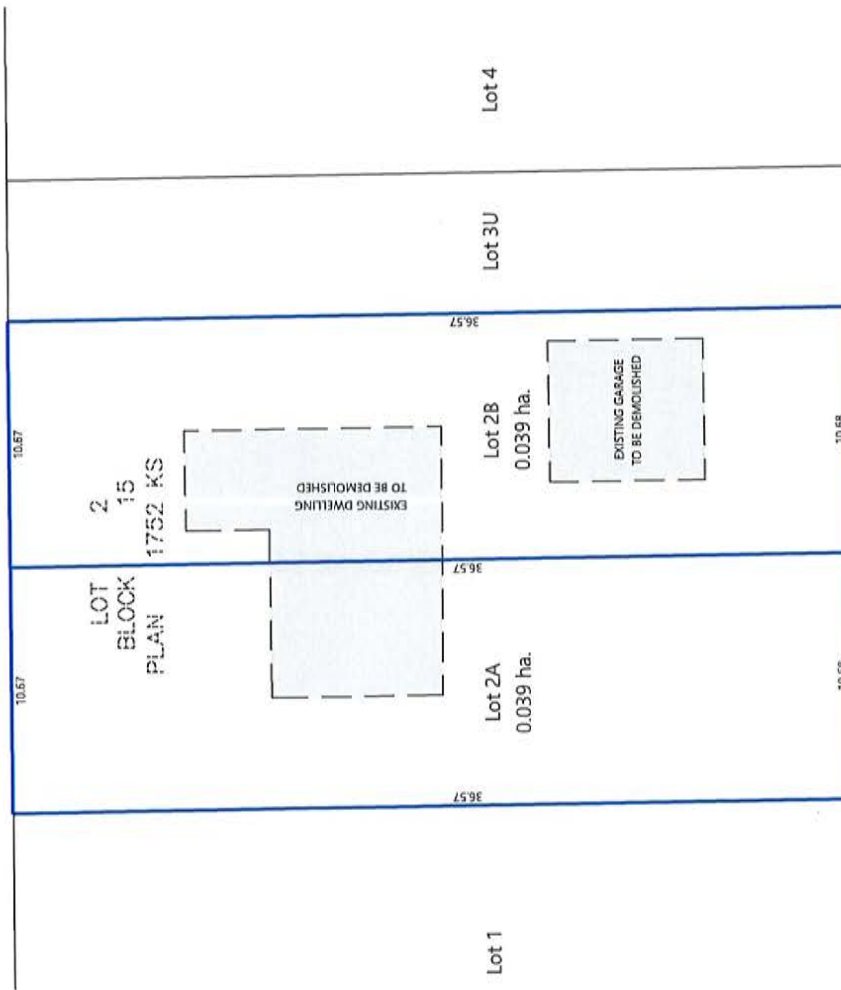
of
LOT 2, BLOCK 15, PLAN 1752 KS
Within the

N.E. 1/4 SEC.22 - TWP.52 - RGE.24 - W.4M.
Edmonton - Alberta
Avonmore
2023



71 Avenue NW

Sidewalk



Notes:

CURRENT ZONE: RF1

- Area dealt with by the registration of this plan bounded thus: _____
- Area to be registered contains 0.078 Hectares.
- All Distances and Elevations shown are in metres and decimals thereof.
- Mature neighbourhood overlay applies.

Current Title No.: 222 245 152

Property Municipality/Address: 8019 71 Avenue NW
Edmonton, AB



Tel: 780-851-2289
Fax: 587-401-6887
info@actionsurveys.ca
#200, 9413 - 45 Avenue NW
Edmonton, AB, T6E 6S9

Lane

Client File: _____ File: 231387 Tentative

Rev 0 Issued Plan - December 13, 2023





Subdivision Authority

7th Floor, Edmonton Tower
10111 – 104 Avenue NW
Edmonton, Alberta T5J 0J4

February 15, 2024

File No. LDA24-0004

Alberta Geomatics Inc.
6908 Roper Road NW
Edmonton, AB T6B 3H9

ATTENTION: Piotr Strozyk

RE: Tentative plan of subdivision to create separate titles for a semi-detached dwelling from Lot 23, Block 18, Plan 5718 AE, and, Lot 24, Block 18, Plan 5718 AE located north of 69 Avenue NW and west of 107 Street NW; **ALLENDALE**

The Subdivision by Plan is APPROVED on February 15, 2024, subject to the following conditions:

1. that the owner make satisfactory arrangements with EPCOR Drainage Services for the provision of separate sanitary sewer service to proposed lot 24A, if it is confirmed that the existing service is abandoned or determined to be unusable. Contact EPCOR Water and Sewer Servicing at wass.drainage@epcor.com; and
2. that the owner pay all outstanding property taxes prior to the endorsement of the plan of survey.

Enclosure I is an attachment of the major advisements throughout the subdivision process. Enclosure II is a map of the subdivision and identifies major conditions and advisements of this approval.

Please be advised that the approval is valid for one (1) year from the date on which the subdivision approval is given to the application. An extension beyond that time may be granted by the City of Edmonton.

Please be advised that the Subdivision Authority will not endorse the plan of subdivision or other instrument until the appeal period as prescribed by the Municipal Government Act has lapsed. An appeal may be lodged in accordance to Section 678 of the Municipal Government Act with the Subdivision and Development Appeal Board, 10019 - 103 Avenue NW, Edmonton Alberta, T5J 0G9, within 14 days from the date of the receipt of this decision. The date of receipt of the decision is deemed to be seven (7) days from the date the decision is mailed.

The Subdivision Authority did not receive comments from adjacent landowners. The application complies with the regulations set out in the Edmonton Zoning Bylaw, the land is serviceable, and the proposal advances a more compact urban form. The Subdivision Authority is of the opinion, after considering factors set out in Section 9 of the Matters Related to Subdivision and Development Regulation, that the land is suitable for the purpose for which the subdivision is intended.

If you have further questions, please contact subdivisions@edmonton.ca.

Regards,

Blair McDowell
Subdivision Authority

BM/ms/Posse #488245027-001

Enclosures

Please be advised of the following:

Next Steps for Subdivision Approval

- The next step in the subdivision process is to have a legal instrument prepared (ie. Plan of Survey) in order to register the approved subdivision. The legal instrument is then forwarded to the City for endorsement along with the endorsement fee (\$715.00 - 2024 Fees Schedule) and subsequently released to the applicant for registration at the Land Titles Office.

Transportation

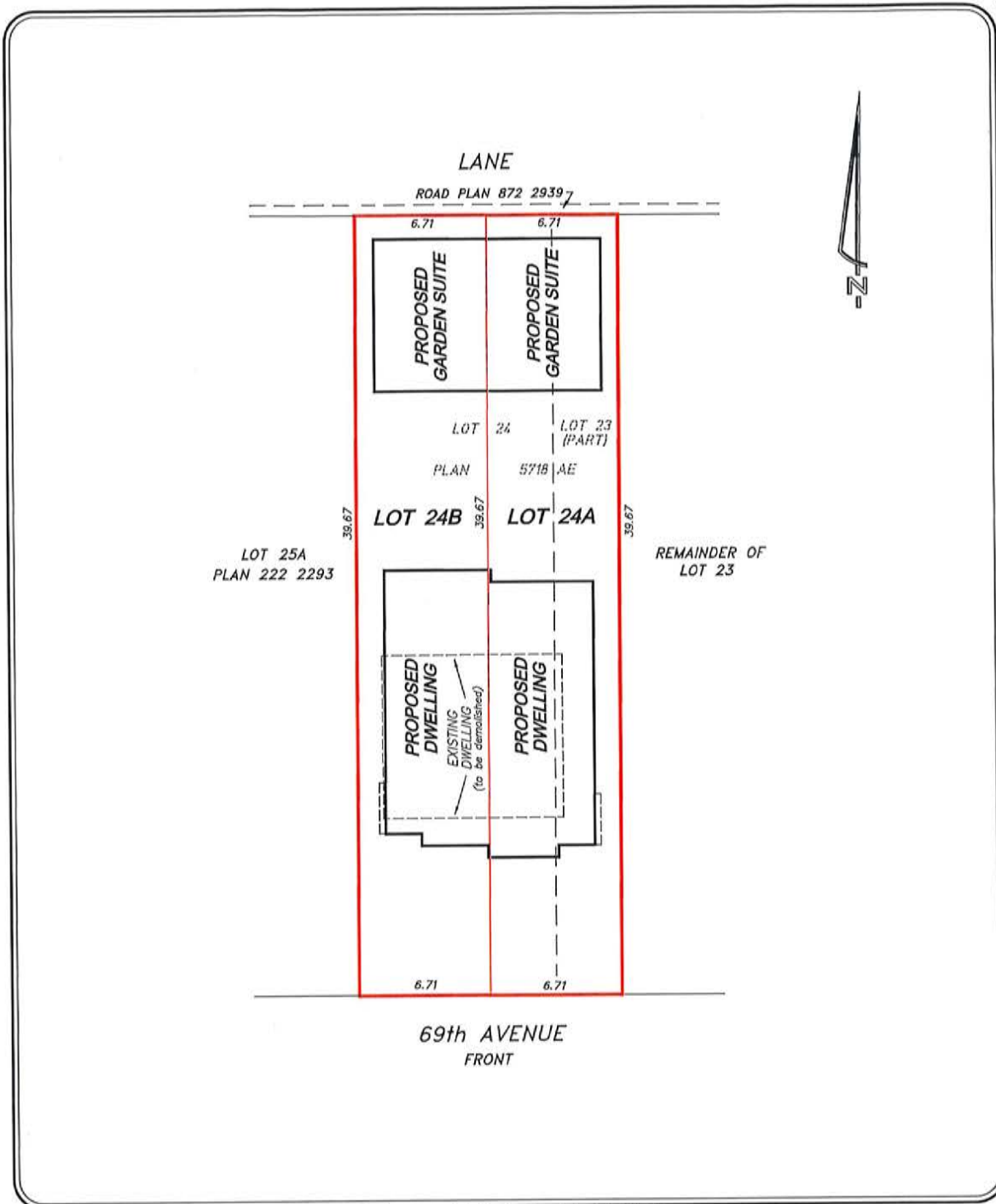
- There are existing boulevard trees adjacent to the site that must be protected during construction. For information about tree protection please refer to the City of Edmonton's website (search "Trees and Construction").
- Any and all costs associated with tree work requests (removal, pruning or other) and/or remediation from damages are borne on to the proponent as per the Corporate Tree Management Policy (C456C). All work is to be carried out by Urban Forestry who can be contacted at citytrees@edmonton.ca. Removal of City of Edmonton trees must follow the Live Tree Removal Guidelines which include community notice and value compensation.

Building / Site

- The owner shall ensure that any change in property boundaries does not cause any structures on site to become non-compliant with the Safety Codes Act and the Alberta Building Code. Permits may be required for such changes. Please contact 311 for more information.

Servicing

- The owner is required to make satisfactory arrangements for, and pay all costs associated with separate servicing to each lot, as well as the modification, relocation and/or removal of existing services. For further information, please contact: EPCOR Distribution & Transmission Inc. (780-412-4000), TELUS Communications (Edmonton) Inc. (Real Estate Division [Rights of Way] 780-508-2456), ATCO Gas (780-424-5222), and EPCOR Drainage Services (Water and Sewer Servicing 780-496-5444).
- The existing services (water and sanitary) enter the proposed subdivision approximately 0.57 m west of the east property line of proposed Lot 24A off 69 Avenue NW. As per the EPCOR Drainage Services Bylaw and the EPCOR Water Services and Wastewater Treatment Bylaw, these services cannot cross the proposed property line.
 - The existing sanitary sewer service to proposed Lot 24A might be abandoned. This service's condition must be confirmed, to determine whether it can be reused or if a new service will be required. Contact EPCOR Water and Sewer Servicing for more information at wass.drainage@epcor.com.
- The existing services (water and sanitary) enter the proposed subdivision approximately 2.47 m east of the west property line of proposed Lot 24B off 69 Avenue NW. As per the EPCOR Drainage Services Bylaw and the EPCOR Water Services and Wastewater Treatment Bylaw, these services cannot cross the proposed property line.
- If power service crosses the proposed property line the owner may be required to provide a blanket easement in favour of EPCOR Distribution & Transmission Inc. If required, said easement shall be registered prior to or concurrent with the final plan of survey (contact EPCOR Land Administration Group at 780-412-3252).



TENTATIVE PLAN

LOT: 23(part) & 24 BLOCK: 18 PLAN: 5718 AE					
BUILDER/OWNER: HEY HOMES INC.				SUB.: ALLENDALE	
ADDRESS: 10712-69 AVENUE NW				ZONING: RF3	
CONTACT: info@albertageo.com				EDMONTON	
CERTIFICATE OF TITLE AREA	0.053 ha				
AREA IN PARCEL(S) BEING CREATED	0.053 ha				
NUMBER OF PARCEL CREATED	2				
<p>NOTES:</p> <p>ALL DISTANCES ARE IN METRES AND DECIMALS THEREOF</p> <p>ALL DISTANCES ON CURVED BOUNDARIES ARE ARC DISTANCES</p> <p>ALL DISTANCES AND AREAS ARE APPROXIMATE AND HAVE TO BE VERIFIED BY LEGAL SURVEY</p> <p>THIS INFORMATION IS PRELIMINARY ONLY AND IS SUBJECT TO APPROVAL BY LOCAL AUTHORITY</p> <p>ALBERTA GEOMATICS INC. IS NOT LIABLE FOR ANY COSTS INCURRED DUE TO ERRORS OR OMISSIONS REPRESENTED BY THIS PLAN.</p> <p>LEGEND:</p> <p>LEGAL SURVEY IRON POSTS FOUND SHOWN THIS ●</p>					
<p>Albera Geomatics Inc.</p>		<p>6908 ROPER ROAD NW EDMONTON ALBERTA T6B 3H9 email: abgeo@telus.net or: info@albertageo.com website: www.albertageo.com PH: (780) 437-8033 FAX: (780) 437-8024</p>			
FILE: E24817	SCALE 1:250	DRAWN BY: D.S.	CHECKED BY: P.S.	DATE: 2023-10-13	



Subdivision Authority

7th Floor, Edmonton Tower
10111 – 104 Avenue NW
Edmonton, Alberta T5J 0J4

February 15, 2024

File No. LDA24-0005

Alberta Geomatics Inc.
6908 Roper Road NW
Edmonton, AB T6B 3H9

ATTENTION: Piotr Strozyk

RE: Tentative plan of subdivision to create separate titles for a semi-detached dwelling from Lot 2, Block 3, Plan 1412 HW, located north of 67 Avenue NW and east of 109 Street NW; **ALLENDALE**

The Subdivision by Plan is APPROVED on February 15, 2024, subject to the following conditions:

1. that the owner apply for a permit to demolish the existing dwelling and garage prior to endorsement of the final plan. Demolition permits can be obtained from Development Services. Apply online at www.edmonton.ca/permits;
2. that the owner make satisfactory arrangements with EPCOR Water Services Inc. and EPCOR Drainage Services for the provision of separate services (water and sewer) to the proposed eastern lot; and
3. that the owner pay all outstanding property taxes prior to the endorsement of the plan of survey.

Enclosure I is an attachment of the major advisements throughout the subdivision process. Enclosure II is a map of the subdivision and identifies major conditions and advisements of this approval.

Please be advised that the approval is valid for one (1) year from the date on which the subdivision approval is given to the application. An extension beyond that time may be granted by the City of Edmonton.

Please be advised that the Subdivision Authority will not endorse the plan of subdivision or other instrument until the appeal period as prescribed by the Municipal Government Act has lapsed. An appeal may be lodged in accordance to Section 678 of the Municipal Government Act with the Subdivision and Development Appeal Board, 10019 - 103 Avenue NW, Edmonton Alberta, T5J 0G9, within 14 days from the date of the receipt of this decision. The date of receipt of the decision is deemed to be seven (7) days from the date the decision is mailed.

The Subdivision Authority did not receive comments from adjacent landowners. The application complies with the regulations set out in the Edmonton Zoning Bylaw, the land is serviceable, and the proposal advances a more compact urban form. The Subdivision Authority is of the opinion, after considering factors set out in Section 9 of the Matters Related to Subdivision and Development Regulation, that the land is suitable for the purpose for which the subdivision is intended.

If you have further questions, please contact subdivisions@edmonton.ca.

Regards,

Blair McDowell
Subdivision Authority

BM/ms/Posse #485284756-001

Enclosures

Please be advised of the following:

Next Steps for Subdivision Approval

- The next step in the subdivision process is to have a legal instrument prepared (ie. Plan of Survey) in order to register the approved subdivision. The legal instrument is then forwarded to the City for endorsement along with the endorsement fee (\$715.00 - 2024 Fees Schedule) and subsequently released to the applicant for registration at the Land Titles Office.

Transportation

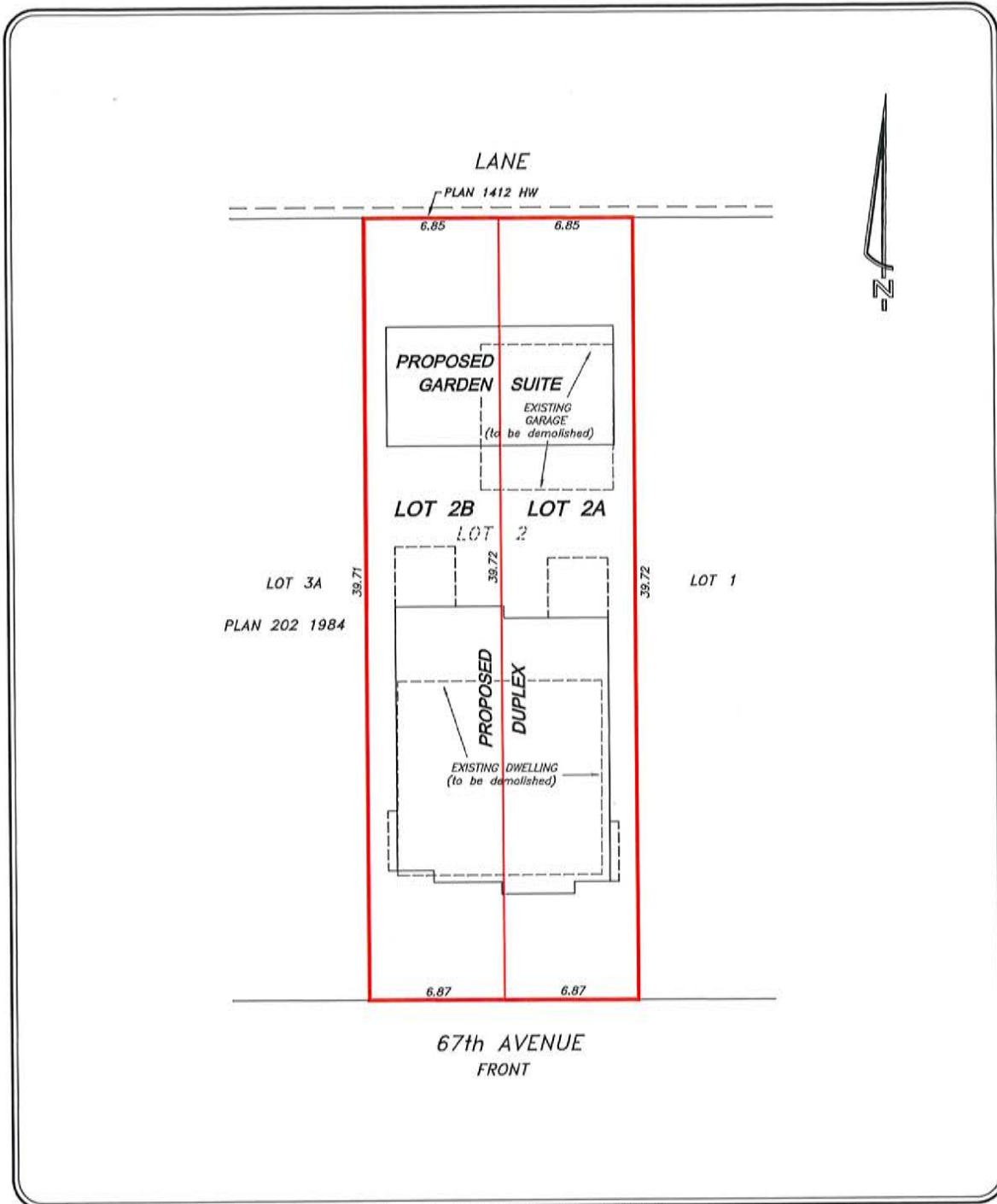
- There are existing boulevard trees adjacent to the site that must be protected during construction. For information about tree protection please refer to the City of Edmonton's website (search "Trees and Construction").
- Any and all costs associated with tree work requests (removal, pruning or other) and/or remediation from damages are borne on to the proponent as per the Corporate Tree Management Policy (C456C). All work is to be carried out by Urban Forestry who can be contacted at citytrees@edmonton.ca. Removal of City of Edmonton trees must follow the Live Tree Removal Guidelines which include community notice and value compensation.
- Access for future development must be to the adjacent alley as per the General Regulations (Section 6.1) in the 2.10 RS - Small Scale Residential Zone of Zoning Bylaw 20001.

Building / Site

- The owner shall ensure that any change in property boundaries does not cause any structures on site to become non-compliant with the Safety Codes Act and the Alberta Building Code. Permits may be required for such changes. Please contact 311 for more information.

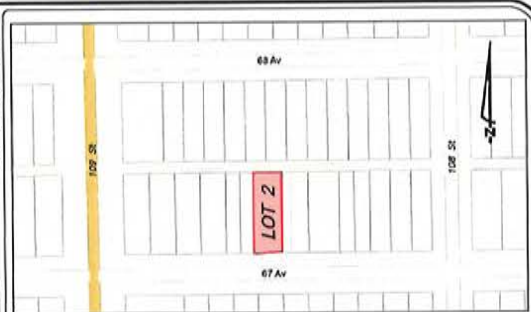
Servicing

- The owner is required to make satisfactory arrangements for, and pay all costs associated with separate servicing to each lot, as well as the modification, relocation and/or removal of existing services. For further information, please contact: EPCOR Distribution & Transmission Inc. (780-412-4000), TELUS Communications (Edmonton) Inc. (Real Estate Division [Rights of Way] 780-508-2456), ATCO Gas (780-424-5222), and EPCOR Drainage Services (Water and Sewer Servicing 780-496-5444).
- The existing services (water and sanitary) enter the proposed subdivision approximately 4.32 m east of the west property line of Lot 2 off 67 Avenue NW. As per the EPCOR Drainage Services Bylaw and the EPCOR Water Services and Wastewater Treatment Bylaw, these services cannot cross the proposed property line.
- If power service crosses the proposed property line the owner may be required to provide a blanket easement in favour of EPCOR Distribution & Transmission Inc. If required, said easement shall be registered prior to or concurrent with the final plan of survey (contact EPCOR Land Administration Group at 780-412-3252).



TENTATIVE PLAN

LOT: 2		BLOCK: 3		PLAN: 1412 HW	
BUILDER/OWNER: HEY HOMES INC.			SUB.: ALLENDALE		
ADDRESS: 10826-67 AVENUE NW			ZONING: RF3		
CONTACT: info@albertageo.com			EDMONTON		
CERTIFICATE OF TITLE AREA	0.054 ha				
AREA IN PARCEL(S) BEING CREATED	0.054 ha				
NUMBER OF PARCEL CREATED	2				



NOTES:
 ALL DISTANCES ARE IN METRES AND DECIMALS THEREOF
 ALL DISTANCES ON CURVED BOUNDARIES ARE ARC DISTANCES
 ALL DISTANCES AND AREAS ARE APPROXIMATE AND HAVE TO BE VERIFIED BY LEGAL SURVEY
 THIS INFORMATION IS PRELIMINARY ONLY AND IS SUBJECT TO APPROVAL BY LOCAL AUTHORITY
 ALBERTA GEOMATICS INC. IS NOT LIABLE FOR ANY COSTS INCURRED DUE TO ERRORS
 OR OMISSIONS REPRESENTED BY THIS PLAN.

LEGEND:
 LEGAL SURVEY IRON POSTS FOUND SHOWN THIS ●

Alber
Geo
matics
Inc.

6908 ROPER ROAD NW
 EDMONTON ALBERTA T6B 3H9
 email: abgeo@telus.net
 or: info@albertageo.com
 website: www.albertageo.com
 PH: (780) 437-8033
 FAX: (780) 437-8024



Subdivision Authority

7th Floor, Edmonton Tower
10111 – 104 Avenue NW
Edmonton, Alberta T5J 0J4

February 15, 2024

File No. LDA24-0006

RSA CAN-AM Holdings Inc.
7530 - 106 Street NW
Edmonton, AB T6E 4W2

ATTENTION: Shikha TerBerg

RE: Tentative plan of subdivision to create separate titles for a semi-detached dwelling from Lot 25, Block 17, Plan 1602 HW, located south of 72 Avenue NW and west of 111 Street NW; **PARKALLEN**

The Subdivision by Plan is APPROVED on February 15, 2024, subject to the following conditions:

1. that the owner make satisfactory arrangements with EPCOR Water Services Inc. and EPCOR Drainage Services for the provision of separate services (water and sewer) to the proposed west lot;
2. that the owner apply for a permit to demolish the existing dwelling prior to endorsement of the final plan. Demolition permits can be obtained from Development Services. Apply online at www.edmonton.ca/permits; and
3. that the owner pay all outstanding property taxes prior to the endorsement of the plan of survey.

Enclosure I is an attachment of the major advisements throughout the subdivision process. Enclosure II is a map of the subdivision and identifies major conditions and advisements of this approval.

Please be advised that the approval is valid for one (1) year from the date on which the subdivision approval is given to the application. An extension beyond that time may be granted by the City of Edmonton.

Please be advised that the Subdivision Authority will not endorse the plan of subdivision or other instrument until the appeal period as prescribed by the Municipal Government Act has lapsed. An appeal may be lodged in accordance to Section 678 of the Municipal Government Act with the Subdivision and Development Appeal Board, 10019 - 103 Avenue NW, Edmonton Alberta, T5J 0G9, within 14 days from the date of the receipt of this decision. The date of receipt of the decision is deemed to be seven (7) days from the date the decision is mailed.

The Subdivision Authority did not receive comments from adjacent landowners. The application complies with the regulations set out in the Edmonton Zoning Bylaw, the land is serviceable, and the proposal advances a more compact urban form. The Subdivision Authority is of the opinion, after considering factors set out in Section 9 of the Matters Related to Subdivision and Development Regulation, that the land is suitable for the purpose for which the subdivision is intended.

If you have further questions, please contact subdivisions@edmonton.ca.

Regards,

Blair McDowell
Subdivision Authority

BM/ms/Posse #494763109-001

Enclosures

Please be advised of the following:

Next Steps for Subdivision Approval

- The next step in the subdivision process is to have a legal instrument prepared (ie. Plan of Survey) in order to register the approved subdivision. The legal instrument is then forwarded to the City for endorsement along with the endorsement fee (\$715.00 - 2024 Fees Schedule) and subsequently released to the applicant for registration at the Land Titles Office.

Transportation

- There are existing boulevard trees adjacent to the site that must be protected during construction. For information about tree protection please refer to the City of Edmonton's website (search "Trees and Construction").
- Any and all costs associated with tree work requests (removal, pruning or other) and/or remediation from damages are borne on to the proponent as per the Corporate Tree Management Policy (C456C). All work is to be carried out by Urban Forestry who can be contacted at citytrees@edmonton.ca. Removal of City of Edmonton trees must follow the Live Tree Removal Guidelines which include community notice and value compensation.
- Access for future development must be to the adjacent alley as per the General Regulations (Section 6.1) in the 2.10 RS - Small Scale Residential Zone of Zoning Bylaw 20001.
- The existing concrete stairs encroaching into the 72 Avenue NW road right-of-way must be removed, or the owner must enter into an Encroachment Agreement with the City of Edmonton. Email encroachmentagreements@edmonton.ca for information.

Building / Site

- The owner shall ensure that any change in property boundaries does not cause any structures on site to become non-compliant with the Safety Codes Act and the Alberta Building Code. Permits may be required for such changes. Please contact 311 for more information.

Servicing

- The owner is required to make satisfactory arrangements for, and pay all costs associated with separate servicing to each lot, as well as the modification, relocation and/or removal of existing services. For further information, please contact: EPCOR Distribution & Transmission Inc. (780-412-4000), TELUS Communications (Edmonton) Inc. (Real Estate Division [Rights of Way] 780-508-2456), ATCO Gas (780-424-5222), and EPCOR Drainage Services (Water and Sewer Servicing 780-496-5444).
- The existing services (water and sanitary) enter the proposed subdivision approximately 4.91 m west of the east property line of Lot 25 off 72 Avenue NW. As per the EPCOR Drainage Services Bylaw and the EPCOR Water Services and Wastewater Treatment Bylaw, these services cannot cross the proposed property line.
- There is a deficiency in on-street hydrant spacing adjacent to the property. The applicant/owner is advised to review on-site fire protection requirements to ensure adequate coverage (contact EPCOR Water at 780-412-3955).
- If power service crosses the proposed property line the owner may be required to provide a blanket easement in favour of EPCOR Distribution & Transmission Inc. If required, said easement

shall be registered prior to or concurrent with the final plan of survey (contact EPCOR Land Administration Group at 780-412-3252).

ALBERTA LAND SURVEYOR'S REAL PROPERTY REPORT

Registered owners: Robert Terberg & Shikha Terberg
 Legal Description: Lot 25, Block 17, Plan 1602 HW
 Property Address: 11147 72 Avenue NW
 Edmonton, AB, T6G 0B3
 Date of Survey: August 19, 2021 Title No.: 202-050 854
 Date of Title Search: August 16, 2021

Alberta Land Surveyor's Certification:

I hereby certify that this report, which includes the plan and related survey, was prepared and performed under my personal supervision and in accordance with the Alberta Land Surveyors Association's Manual of Standard Practice and supplements thereto. Accordingly, within those standards and as of the date of this Report, I am of the opinion that:

- the plan illustrates the boundaries of the property, the improvements as defined in Part D, Section 85 of the Alberta Land Surveyors Association's Manual of Standard Practice and registered easements and rights-of-way affecting the extent of the title to the property;
- the improvements are entirely within the boundaries of the property;
- no visible encroachments exist on the property from any improvements situated on an adjoining property;
- no visible encroachments exist on registered easements or rights-of-way affecting the extent of the property.

Purpose of Report:
 This Report and the plan have been prepared for the benefit of the Property owner, subsequent owners, and any of their agents for the purpose of a land conveyance, a submission to the municipality for a compliance certificate.

Copying is permitted only for the benefit of these parties, and only if the plan remains attached. Where applicable, registered easements, utility rights-of-way affecting the extent of the property have been shown on the plan. Unless shown otherwise, property corner markers have not been placed during the survey for this report.

The plan should not be used to establish boundaries because of the risk of misinterpretation or measurement error by the user.

The information shown on this Report reflects the status of this property as of the date of survey only. Users are encouraged to have the Real Property Report updated for future requirements because subsequent development changes on the property will not be reflected on the Report.

Dated at Edmonton, Alberta, this 24th day of August, 2021.

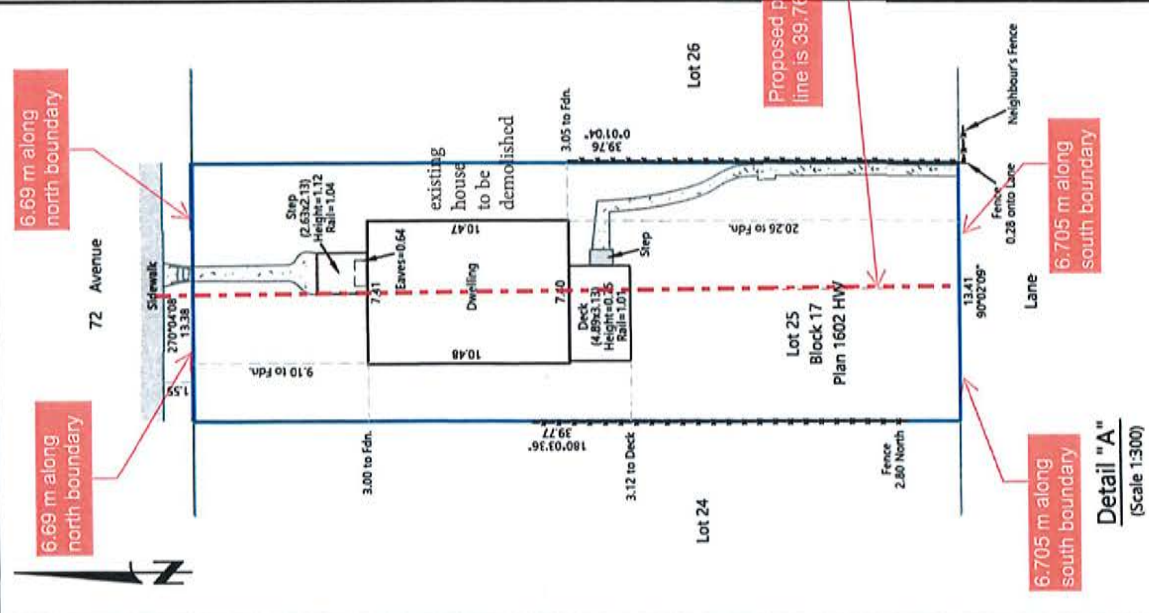
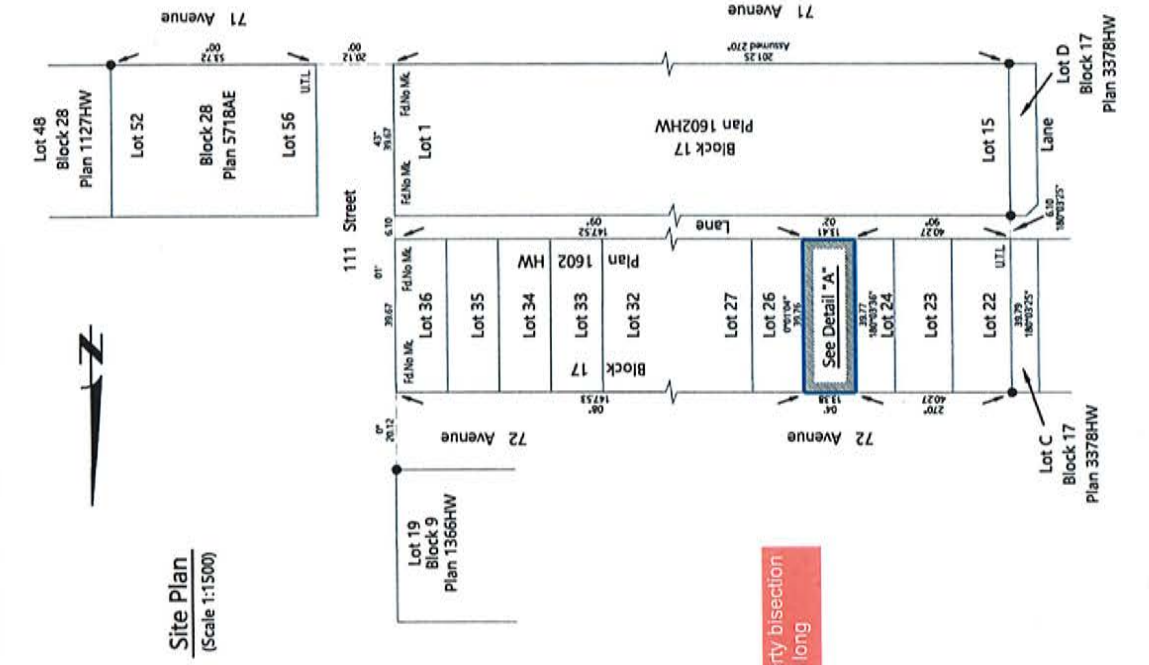


- Note:
- All distances are shown in metres and decimal thereof.
 - U.T.L. denotes unable to locate survey evidence.
 - Fd.No.Mk. denotes found no survey evidence.
 - Statory iron posts found shown thus: [Symbol]
 - Fences found to be within 0.20m. of the property line are shown on the property line.
 - Unless otherwise specified, the dimensions shown relate to distances from property boundaries to the nearest corner of the building.
 - This Document is not valid unless it bears an original signature or digital signature of an Alberta Land Surveyor and a Action Surveys Inc. permit stamp.
 - Fence [Symbol]
 - Concrete [Symbol]



Action Surveys Inc.
 4200, 9413 - 45 Avenue NW
 Edmonton, Alberta, T6E 6B9
 Tel: 780-351-2288
 Fax: 587-401-5867

JOB No. 211061
 CAD: 211061RPR
 SCALE: 1:300





Subdivision Authority

7th Floor, Edmonton Tower
10111 – 104 Avenue NW
Edmonton, Alberta T5J 0J4

February 15, 2024

File No. LDA24-0008

Pals Geomatics Corp.
10704 176 Street NW
Edmonton, AB T5S 1G7

ATTENTION: Sam McDougall

RE: Tentative plan of subdivision to create a lot line deflection between Lot 2A, Block 48, Plan 2322524, and Lot 3A, Block 48, Plan 232 2524 located south of 76 Avenue NW and east of 106 Street NW; **QUEEN ALEXANDRA**

The Subdivision by Plan is APPROVED on February 15, 2024, subject to the following conditions:

1. that the final plan of survey shall conform to the attached revised tentative plan; and
2. that the owner pay all outstanding property taxes prior to the endorsement of the plan of survey.

Enclosure I is an attachment of the major advisements throughout the subdivision process. Enclosure II is a map of the subdivision and identifies major conditions and advisements of this approval.

Please be advised that the approval is valid for one (1) year from the date on which the subdivision approval is given to the application. An extension beyond that time may be granted by the City of Edmonton.

Please be advised that the Subdivision Authority will not endorse the plan of subdivision or other instrument until the appeal period as prescribed by the Municipal Government Act has lapsed. An appeal may be lodged in accordance to Section 678 of the Municipal Government Act with the Subdivision and Development Appeal Board, 10019 - 103 Avenue NW, Edmonton Alberta, T5J 0G9, within 14 days from the date of the receipt of this decision. The date of receipt of the decision is deemed to be seven (7) days from the date the decision is mailed.

The Subdivision Authority did not receive comments from adjacent landowners. The application complies with the regulations set out in the Edmonton Zoning Bylaw, the land is serviceable, and the proposal advances a more compact urban form. The Subdivision Authority is of the opinion, after considering factors set out in Section 9 of the Matters Related to Subdivision and Development Regulation, that the land is suitable for the purpose for which the subdivision is intended.

If you have further questions, please contact subdivisions@edmonton.ca.

Regards,

Blair McDowell
Subdivision Authority

BM/ms/Posse #495690420-001

Enclosures

Please be advised of the following:

Next Steps for Subdivision Approval

- The next step in the subdivision process is to have a legal instrument prepared (ie. Plan of Survey) in order to register the approved subdivision. The legal instrument is then forwarded to the City for endorsement along with the endorsement fee (\$715.00 - 2024 Fees Schedule) and subsequently released to the applicant for registration at the Land Titles Office.

Transportation

- There are existing boulevard trees adjacent to the site that must be protected during construction. For information about tree protection please refer to the City of Edmonton's website (search "Trees and Construction").
- Any and all costs associated with tree work requests (removal, pruning or other) and/or remediation from damages are borne on to the proponent as per the Corporate Tree Management Policy (C456C). All work is to be carried out by Urban Forestry who can be contacted at citytrees@edmonton.ca. Removal of City of Edmonton trees must follow the Live Tree Removal Guidelines which include community notice and value compensation.
- Access for future development must be to the adjacent alley as per the General Regulations (Section 6.1) of the 2.10 RS - Small Scale Residential Zone of Zoning Bylaw #20001.

Building / Site

- The owner shall ensure that any change in property boundaries does not cause any structures on site to become non-compliant with the Safety Codes Act and the Alberta Building Code. Permits may be required for such changes. Please contact 311 for more information.

Servicing

- The owner is required to make satisfactory arrangements for, and pay all costs associated with separate servicing to each lot, as well as the modification, relocation and/or removal of existing services. For further information, please contact: EPCOR Distribution & Transmission Inc. (780-412-4000), TELUS Communications (Edmonton) Inc. (Real Estate Division [Rights of Way] 780-508-2456), ATCO Gas (780-424-5222), and EPCOR Drainage Services (Water and Sewer Servicing 780-496-5444).
- The existing services (water and sanitary) enter the proposed subdivision approximately 21.9 m east of the east property line of Lot 3B off 106 Street NW. As per the EPCOR Drainage Services Bylaw and the EPCOR Water Services and Wastewater Treatment Bylaw, these services cannot cross the proposed property line.
- There is a deficiency in on-street hydrant spacing adjacent to the property. The applicant/owner is advised to review on-site fire protection requirements to ensure adequate coverage (contact EPCOR Water at 780-412-3955).
- There is an existing power pole that may interfere with access to the proposed Lot 2B. Subdivision Planning highly recommends that the applicant/owner contact EPCOR Distribution & Transmission to confirm whether this pole will inhibit alley access to the site, which may result in a delay with the issuance of the Development Permit. Contact EPCOR Customer Engineering Services for more information (ces@epcor.com).

- If power service crosses the proposed property line the owner may be required to provide a blanket easement in favour of EPCOR Distribution & Transmission Inc. If required, said easement shall be registered prior to or concurrent with the final plan of survey (contact EPCOR Land Administration Group at 780-412-3252).

TIMBER HAUS DEVELOPMENTS

NOTES:
 - ALL DISTANCES ARE SHOWN IN METRES AND DECIMALS THEREOF.
 - ALL DISTANCES ON CURVED BOUNDARIES ARE ARC LENGTHS.
 - ALL INFORMATION SHOWN ON THIS PLAN IS BOTH TENTATIVE AND PRELIMINARY, AND SUBJECT TO CHANGE BY THE PLAN OF SURVEY.
 - THE BOUNDARY SHOWN, EVEN IF ANNOTATED, IS SUBJECT TO CHANGE BY THE PLAN OF SURVEY.
 - PLAN TO BE SUBDIVIDED SHOWN OUTLINED THUS.....
 AND CONTAINS: 0.081 ha.



REV. NO.	DATE	ITEM	BY
1	JAN. 2024	ORIGINAL PLAN COMPLETED	CN

QUEEN ALEXANDRA
 TENTATIVE PLAN SHOWING PROPOSED
SUBDIVISION

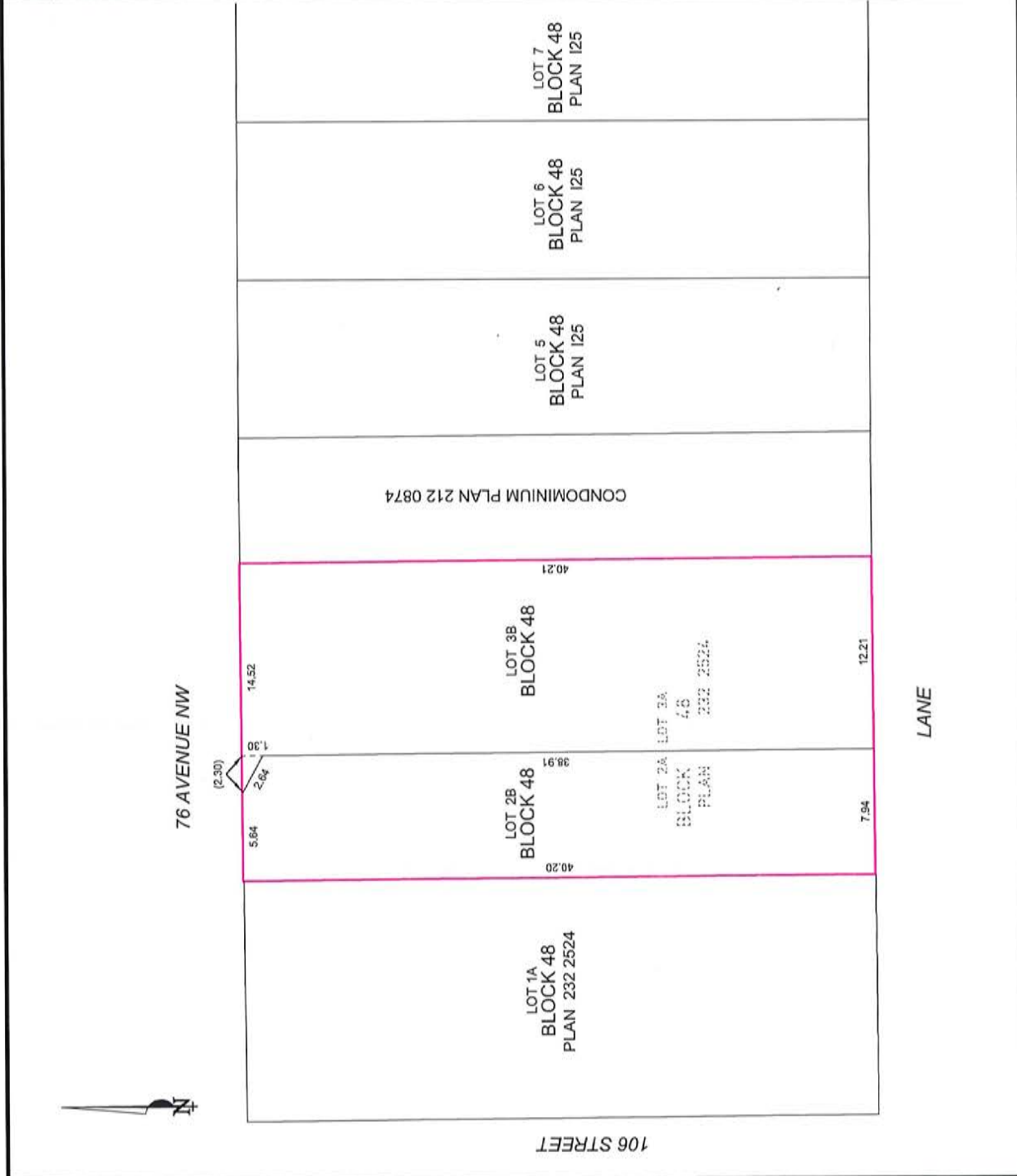
OF
 LOTS 2A & 3A, BLOCK 48, PLAN 232 2524
 WITHIN THE
 N.E. 1/4 SEC. 20 - TWP. 52 - RGE. 24 - W. 4TH MER.
EDMONTON - ALBERTA

2024
 SCALE: 1:250

 0 2.5 5 7.5 10 15 METRES

Pals Geomatics
 Phone: (780) 451-1177 Fax: (780) 451-2647
 Email: pals@palsgeomatics.com
 11024-17th Street NW, Edmonton, Alberta T5S 1G7

FILE NO.: 6230-4680T DRAFTED BY: CN CHECKED BY: DS





Subdivision Authority

7th Floor, Edmonton Tower
10111 – 104 Avenue NW
Edmonton, Alberta T5J 0J4

February 15, 2024

File No. LDA24-0020

Hagen Surveys (1982) Ltd.
8929 20 Street NW
Edmonton, AB T6P 1K8

ATTENTION: Jordan Widmer

RE: Tentative plan of subdivision to create separate titles for a semi-detached dwelling from Lot 14, Block 5, Plan 6150 HW, located north of 91 Avenue NW and east of 151 Street NW; **JASPER PARK**

The Subdivision by Plan is APPROVED on February 15, 2024, subject to the following condition:

1. that the owner pay all outstanding property taxes prior to the endorsement of the plan of survey.

Enclosure I is an attachment of the major advisements throughout the subdivision process. Enclosure II is a map of the subdivision and identifies major conditions and advisements of this approval.

Please be advised that the approval is valid for one (1) year from the date on which the subdivision approval is given to the application. An extension beyond that time may be granted by the City of Edmonton.

Please be advised that the Subdivision Authority will not endorse the plan of subdivision or other instrument until the appeal period as prescribed by the Municipal Government Act has lapsed. An appeal may be lodged in accordance to Section 678 of the Municipal Government Act with the Subdivision and Development Appeal Board, 10019 - 103 Avenue NW, Edmonton Alberta, T5J 0G9, within 14 days from the date of the receipt of this decision. The date of receipt of the decision is deemed to be seven (7) days from the date the decision is mailed.

The Subdivision Authority did not receive comments from adjacent landowners. The application complies with the regulations set out in the Edmonton Zoning Bylaw, the land is serviceable, and the proposal advances a more compact urban form. The Subdivision Authority is of the opinion, after considering factors set out in Section 9 of the Matters Related to Subdivision and Development Regulation, that the land is suitable for the purpose for which the subdivision is intended.

If you have further questions, please contact subdivisions@edmonton.ca.

Regards,

Blair McDowell
Subdivision Authority

BM/mc/Posse #498293346-001

Enclosures

Please be advised of the following:

Next Steps for Subdivision Approval

- The next step in the subdivision process is to have a legal instrument prepared (ie. Plan of Survey) in order to register the approved subdivision. The legal instrument is then forwarded to the City for endorsement along with the endorsement fee (\$715.00 - 2024 Fees Schedule) and subsequently released to the applicant for registration at the Land Titles Office.

Transportation

- There are existing boulevard trees adjacent to the site that must be protected during construction. For information about tree protection please refer to the City of Edmonton's website (search "Trees and Construction").
- Any and all costs associated with tree work requests (removal, pruning or other) and/or remediation from damages are borne on to the proponent as per the Corporate Tree Management Policy (C456C). All work is to be carried out by Urban Forestry who can be contacted at citytrees@edmonton.ca. Removal of City of Edmonton trees must follow the Live Tree Removal Guidelines which include community notice and value compensation.

Building / Site

- The owner shall ensure that any change in property boundaries does not cause any structures on site to become non-compliant with the Safety Codes Act and the Alberta Building Code. Permits may be required for such changes. Please contact 311 for more information.

Servicing

- The owner is required to make satisfactory arrangements for, and pay all costs associated with separate servicing to each lot, as well as the modification, relocation and/or removal of existing services. For further information, please contact: EPCOR Distribution & Transmission Inc. (780-412-4000), TELUS Communications (Edmonton) Inc. (Real Estate Division [Rights of Way] 780-508-2456), ATCO Gas (780-424-5222), and EPCOR Drainage Services (Water and Sewer Servicing 780-496-5444).
- The existing services (water and sanitary) enter the proposed subdivision approximately 5.82 m south of the north property line of Lot 14A off 151 Street NW. Additionally, existing services (water and sanitary) enter the proposed subdivision approximately 2.58 m north of the south property line of Lot 14B off 151 Street NW. As per the EPCOR Drainage Services Bylaw and the EPCOR Water Services and Wastewater Treatment Bylaw, these services cannot cross the proposed property line.
- If power service crosses the proposed property line the owner may be required to provide a blanket easement in favour of EPCOR Distribution & Transmission Inc. If required, said easement shall be registered prior to or concurrent with the final plan of survey (contact EPCOR Land Administration Group at 780-412-3252).

TENTATIVE PLAN

SHOWING SUBDIVISION OF

LOT 14, BLOCK 5, PLAN 6150 HW

IN THE

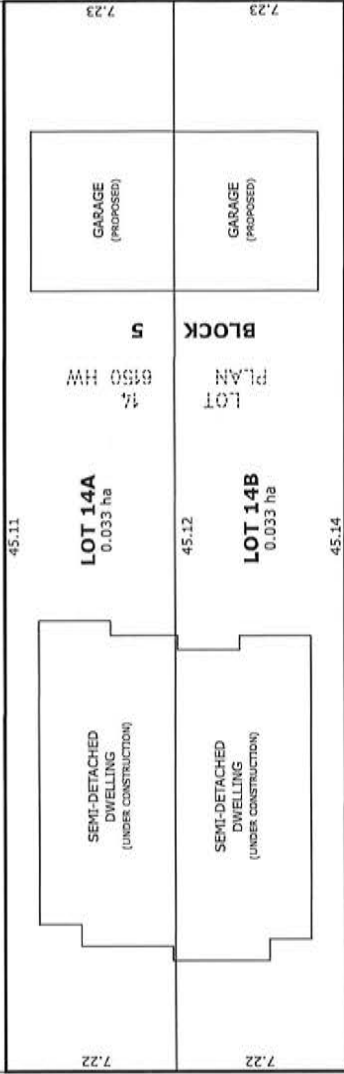
N.W.1/4 SEC.26, TWP.52, RGE.25, W. 4M.

EDMONTON, ALBERTA

SCALE 1:200 2024 N.R. RONSKO, A.L.S.



LOT 15
BLK. 5
PLAN 6150 HW



LOT 14A
0.033 ha

LOT 14B
0.033 ha

BLOCK 5
PLAN 6150 HW

TO 91ST AVENUE
↑
151ST STREET

HAGEN SURVEYS
Your comprehensive surveying partner.

2107 - 87th Avenue N.W. | Edmonton AB, T6P 1L5 | T 780-464-5506 | F 780-464-4450 | hagensurveys.com

SURVEYOR'S STAMP 	CALCULATED BY: E.D.G.	DRAWN BY: E.D.G.
	DATE: JAN. 17, 2024	REVISED: --
DRAWING: 240049T		FILE NO.: 240049

NOTES:

- DISTANCES ARE APPROXIMATE AND ARE IN METRES AND DECIMALS THEREOF.

- AREA DEALT WITH BOUNDED THUS.



Subdivision Authority

7th Floor, Edmonton Tower
10111 – 104 Avenue NW
Edmonton, Alberta T5J 0J4

February 15, 2024

File No. LDA24-0025

Hagen Surveys (1982) Ltd.
8929 20 Street NW
Edmonton, AB T6P 1K8

ATTENTION: Jordan Widmer

RE: Tentative plan of subdivision to create separate titles for a semi-detached dwelling from Lot 23, Block 2, Plan RN52, located north of 120 Avenue NW and east of 103 Street NW; **WESTWOOD**

The Subdivision by Plan is APPROVED on February 15, 2024, subject to the following conditions:

1. that the owner make satisfactory arrangements with EPCOR Water Services Inc. and EPCOR Drainage Services for the provision of separate services (water and sewer) to the proposed lots. These arrangements shall include the removal of the existing 20 mm lead water line that provides service to proposed Lot 23B (contact EPCOR Water Services at 780-412-6858); and
2. that the owner pay all outstanding property taxes prior to the endorsement of the plan of survey.

Enclosure I is an attachment of the major advisements throughout the subdivision process. Enclosure II is a map of the subdivision and identifies major conditions and advisements of this approval.

Please be advised that the approval is valid for one (1) year from the date on which the subdivision approval is given to the application. An extension beyond that time may be granted by the City of Edmonton.

Please be advised that the Subdivision Authority will not endorse the plan of subdivision or other instrument until the appeal period as prescribed by the Municipal Government Act has lapsed. An appeal may be lodged in accordance to Section 678 of the Municipal Government Act with the Subdivision and Development Appeal Board, 10019 - 103 Avenue NW, Edmonton Alberta, T5J 0G9, within 14 days from the date of the receipt of this decision. The date of receipt of the decision is deemed to be seven (7) days from the date the decision is mailed.

The Subdivision Authority did not receive comments from adjacent landowners. The application complies with the regulations set out in the Edmonton Zoning Bylaw, the land is serviceable, and the proposal advances a more compact urban form. The Subdivision Authority is of the opinion, after considering factors set out in Section 9 of the Matters Related to Subdivision and Development Regulation, that the land is suitable for the purpose for which the subdivision is intended.

If you have further questions, please contact subdivisions@edmonton.ca.

Regards,

Blair McDowell
Subdivision Authority

BM/mc/Posse #498483845-001

Enclosures

Please be advised of the following:

Next Steps for Subdivision Approval

- The next step in the subdivision process is to have a legal instrument prepared (ie. Plan of Survey) in order to register the approved subdivision. The legal instrument is then forwarded to the City for endorsement along with the endorsement fee (\$715.00 - 2024 Fees Schedule) and subsequently released to the applicant for registration at the Land Titles Office.

Transportation

- There are existing boulevard trees adjacent to the site that must be protected during construction. For information about tree protection please refer to the City of Edmonton's website (search "Trees and Construction").
- Any and all costs associated with tree work requests (removal, pruning or other) and/or remediation from damages are borne on to the proponent as per the Corporate Tree Management Policy (C456C). All work is to be carried out by Urban Forestry who can be contacted at citytrees@edmonton.ca. Removal of City of Edmonton trees must follow the Live Tree Removal Guidelines which include community notice and value compensation.

Building / Site

- The owner shall ensure that any change in property boundaries does not cause any structures on site to become non-compliant with the Safety Codes Act and the Alberta Building Code. Permits may be required for such changes. Please contact 311 for more information.

Servicing

- The owner is required to make satisfactory arrangements for, and pay all costs associated with separate servicing to each lot, as well as the modification, relocation and/or removal of existing services. For further information, please contact: EPCOR Distribution & Transmission Inc. (780-412-4000), TELUS Communications (Edmonton) Inc. (Real Estate Division [Rights of Way] 780-508-2456), ATCO Gas (780-424-5222), and EPCOR Drainage Services (Water and Sewer Servicing 780-496-5444).
- The existing services (water and sanitary) enter the proposed subdivision approximately 6.4 m south of the north property line of proposed Lot 23B off 103 Street NW. As per the EPCOR Drainage Services Bylaw and the EPCOR Water Services and Wastewater Treatment Bylaw, these services cannot cross the proposed property line.
 - Please note that the existing water service to Lot 23B is a lead service that cannot be used for the proposed development and must be abandoned/replaced.
 - There are no existing services (water and sanitary) to proposed Lot 23A.
- If power service crosses the proposed property line the owner may be required to provide a blanket easement in favour of EPCOR Distribution & Transmission Inc. If required, said easement shall be registered prior to or concurrent with the final plan of survey (contact EPCOR Land Administration Group at 780-412-3252).

TENTATIVE PLAN

SHOWING SUBDIVISION OF

LOT 23, BLOCK 2, PLAN RN52

IN THE

HUDSON'S BAY COMPANY RESERVE
THEO. TWP.53, RGE.24, W .4 M.

EDMONTON, ALBERTA

SCALE 1:200 2024 N.R. ROMSKO, A.L.S.



NOTES:

- DISTANCES ARE APPROXIMATE AND ARE IN METRES AND DECIMALS THEREOF.
- AREA DEALT WITH BOUNDED THUS.

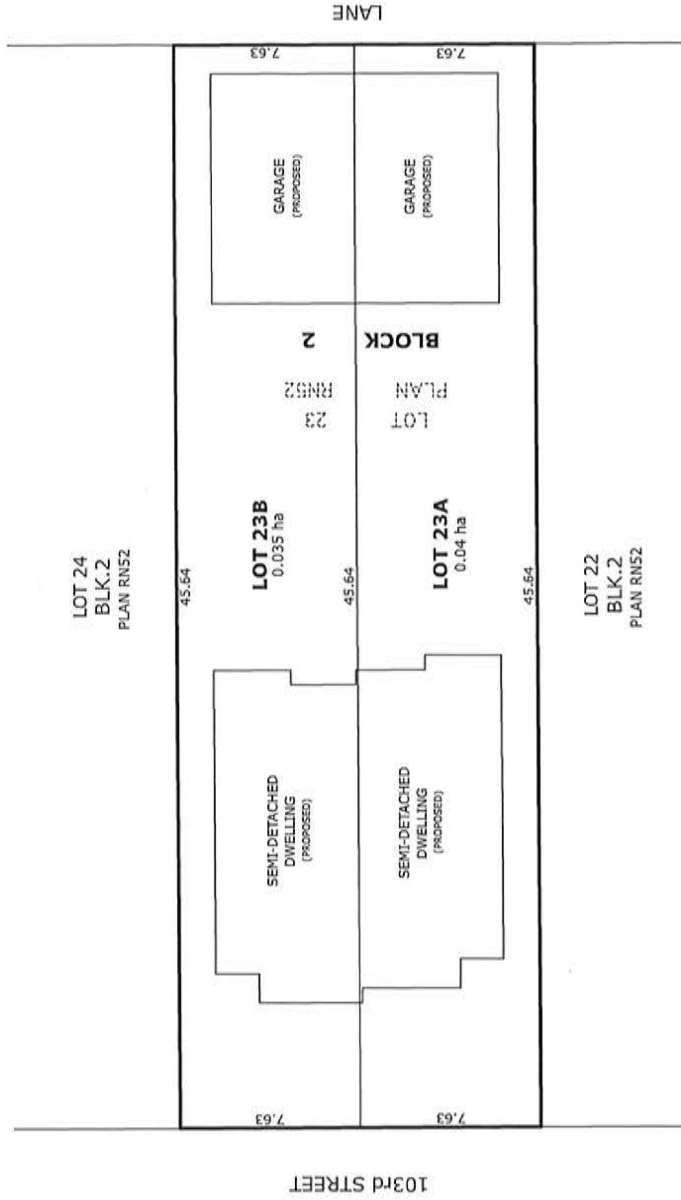


2107 - 87th Avenue N.W. | Edmonton AB, T6P 1L5 | T 780.464.5506 | F 780.464.4450 | hagensurveys.com
Your comprehensive surveying partner.

SURVEYOR'S STAMP



CALCULATED BY:	E.D.G.	DRAWN BY:	E.D.G.
DATE:	JAN. 15, 2024	REVISED:	--
DRAWING	240019T	FILE NO.	2-40019



Thursday, February 08, 2024
10:00 am.



SUBDIVISION AUTHORITY MINUTES MEETING NO. 06

PRESENT Blair McDowell, Chief Subdivision Officer

1. ADOPTION OF AGENDA

MOVED	Blair McDowell That the Subdivision Authority Agenda for the February 08, 2024 meeting be adopted.
-------	---

FOR THE MOTION	Blair McDowell	CARRIED
----------------	----------------	----------------

2. ADOPTION OF MINUTES

MOVED	Blair McDowell That the Subdivision Authority Minutes for the February 01, 2024 meeting be adopted as amended.
-------	---

FOR THE MOTION	Blair McDowell	CARRIED
----------------	----------------	----------------

3. OLD BUSINESS

4. NEW BUSINESS

1.	LDA23-0297 481411140-001	Tentative plan of subdivision to create 92 residential lots, one (1) Public Utility lot, and one (1) Non-Credit Municipal Reserve lot, from Lot A, Block 1, Plan 212 2223, Lot C, Block 1, Plan 222 2597 and the SE 5-52-25-W4M located north of 23 Avenue NW and east of 199 Street NW; THE UPLANDS
----	-----------------------------	---

MOVED	Blair McDowell That the application for subdivision be Approved.
-------	---

FOR THE MOTION	Blair McDowell	CARRIED
----------------	----------------	----------------

2.	LDA23-0164 461166650-003	Tentative plan of subdivision to create 29 residential lots, two (2) multi-unit housing lots, three (3) Environmental Reserve lots, one (1) Municipal Reserve lot, and one (1) Public Utility Lot, from a portion of roadway to be closed and the NE 15-51-25-W4M, located south of 28 Avenue SW and west of Chappelle Boulevard SW; CHAPPELLE
----	-----------------------------	---

MOVED	Blair McDowell That the application for subdivision be as Amended.
-------	---

FOR THE MOTION	Blair McDowell	CARRIED
----------------	----------------	----------------

3.	LDA19-0444 342826477-001	REVISION of conditionally approved tentative plan of subdivision to create 109 residential lots, and one (1) Public Utility lot, from Lot 2, Block 1, Plan 1822720 located south of 35 Avenue NW and east of Winterburn Road NW; EDGEMONT
MOVED		Blair McDowell That the application for subdivision be Approved.
FOR THE MOTION		Blair McDowell CARRIED
4.	LDA22-0473 443914800-001	REVISION of conditionally approved tentative plan of subdivision to create 170 residential lots, one (1) Municipal Reserve lot, one (1) Environmental Reserve lot, and one (1) Public Utility lot from the NE-13-53-26-W4M and NW-13-53-26-W4M located north of 122 Avenue NW and east of 231 Street NW; KINGLET GARDENS
MOVED		Blair McDowell That the application for subdivision be Approved.
FOR THE MOTION		Blair McDowell CARRIED
5.	LDA23-0253 476047368-001	REVISION of conditionally approved tentative plan of subdivision to create 78 residential lots from Lot 4, Block 1, Plan 212 2367, located south of 178 Avenue NW and west of 66 Street NW; CRYSTALLINA NERA EAST
MOVED		Blair McDowell That the application for subdivision be Approved.
FOR THE MOTION		Blair McDowell CARRIED
6.	LDA23-0375 493516236-001	Tentative plan of subdivision to create one (1) additional residential lot from Lot 33-34, Block B, Plan 1345AJ, located north of 92 Avenue NW and east of 93 Street NW; BONNIE DOON
MOVED		Blair McDowell That the application for subdivision be Approved.
FOR THE MOTION		Blair McDowell CARRIED
7.	LDA24-0013 496074456-001	Tentative plan of subdivision to create one (1) additional residential lot from Lot 6, Block 4, Plan RN60, located north of 112 Avenue NW and west of 127 Street NW; INGLEWOOD
MOVED		Blair McDowell That the application for subdivision be Approved.
FOR THE MOTION		Blair McDowell CARRIED
8.	LDA24-0014 496147308-001	Tentative plan of subdivision to create one (1) additional residential lot from Lot 4, Block 120, Plan 4590W, located south of 101 Avenue NW and west of 143 Street NW; GROVENOR
MOVED		Blair McDowell

		That the application for subdivision be Approved.
FOR THE MOTION		Blair McDowell CARRIED
9.	LDA24-0015 496223717-001	Tentative plan of subdivision to shift the lot line northward between Lot 12A, Block 14, Plan 192 0823 and Lot 12B, Block 14, Plan 192 0823, located south of 107 Avenue NW and west of 154 Street NW; CANORA
MOVED		Blair McDowell That the application for subdivision be Approved.
FOR THE MOTION		Blair McDowell CARRIED
5.	ADJOURNMENT The meeting adjourned at 10:25 a.m.	