

Thursday, February 3, 2022  
10:00 am.



PLACE: ET 6 MR NW 06-127

## SUBDIVISION AUTHORITY AGENDA MEETING NO. 05

### 1. ADOPTION OF AGENDA

#### RECOMMENDATION

That the Subdivision Authority Agenda for the February 3, 2022 meeting be adopted.

### 2. ADOPTION OF MINUTES

#### RECOMMENDATION

That the Subdivision Authority Minutes for the January 27, 2022 meeting be adopted.

### 3. OLD BUSINESS

### 4. NEW BUSINESS

- |    |                             |  |
|----|-----------------------------|--|
| 1. | LDA18-0669<br>285065000-001 | Tentative plan of subdivision to create 24 row housing lots, four (4) multi-unit housing lots and two (2) public utility lots from the SW-13-51-25-W4M, located north of 41 Avenue SW and east of 141 Street SW; <b>DESROCHERS</b>   |
| 2. | LDA21-0307<br>399001453-001 | Tentative plan of subdivision to create two (2) additional commercial lots from Lot 3, Block 1, Plan 0725745, located south of 68 Avenue NW and east of 75 Street NW; <b>DAVIES INDUSTRIAL EAST</b>  |
| 3. | LDA21-0598<br>413652266-001 | Tentative plan of subdivision to create one (1) multi-unit housing lot (MHL) from Lot 3, Block 19, Plan 112 5249 and Lot 1C, Block 19, Plan 932 3281 and consolidate the remnant of Lot 1C with Lot 1D, Block 19, Plan 932 3281 located north of 129 Avenue NW and east of 68 Street NW; <b>BALWIN</b> |
| 4. | LDA21-0370<br>402721498-001 | Tentative plan of subdivision to create one (1) additional commercial lot from Lot 3, Block 2, Plan 922 0004, located south of Ford Road and north of 129 Avenue NW; <b>BELVEDERE</b>  |
| 5. | LDA21-0536<br>413958564-001 | Tentative plan of subdivision to create one (1) additional single detached residential lot from Lot 4, Block 11, Plan 600MC, located north of 62 Avenue NW and west of 123 Street NW; <b>GRANDVIEW HEIGHTS</b>   |
| 6. | LDA21-0579<br>416959818-001 | Tentative plan of subdivision to create one (1) additional single detached residential lot from Lot 41, Block 1, Plan 2057Q, located north of 100 Avenue NW and west of 92 Street NW; <b>RIVERDALE</b>   |
| 7. | LDA21-0581<br>417029681-001 | Tentative plan of subdivision to create one (1) Multi-unit Housing unit and one (1) remnant unit from Lot 2, Block 35, Plan 2021291, located north of 41 Avenue NW and west of Millbourne Road East NW; <b>MICHAELS PARK</b>   |

8.	LDA21-0605 418276137-001	Tentative plan of subdivision to create one (1) additional single detached residential lot from Lot 7, Block 12, Plan 3963HW, located south of 94A Avenue NW and east of 155 Street NW; <b>SHERWOOD</b>
9.	LDA21-0610 418277391-001	Tentative plan of subdivision to create one (1) additional single detached residential lot from Lot 16, Block 36, Plan 6452ET, located north of 97 Avenue NW and east of 153 Street NW; <b>WEST JASPER PLACE</b>
10.	LDA21-0611 418276651-001	Tentative plan of subdivision to create one (1) additional single detached residential lot from Lot 57, Block 14, Plan 3756HW, located south of 60A Avenue NW and west of 106 Street NW; <b>PLEASANTVIEW</b>
11.	LDA22-0001 415601349-001	Tentative plan of subdivision to create separate titles for a semi-detached dwelling from Lot 25 and a portion of Lot 26, Block 18, Plan 5718AE, located north of 69 Avenue NW and west of 107 Street NW; <b>ALLENDALE</b>
12.	LDA22-0003 418604920-001	Tentative plan of subdivision to create one (1) additional single detached residential lot from Lot 36, Block 30, Plan 1800NY, located north of 51 Avenue NW and east of 123 Street NW; <b>LANSDOWNE</b>
5.	<b>OTHER BUSINESS</b>	



Subdivision Authority

7th Floor, Edmonton Tower  
10111 – 104 Avenue NW  
Edmonton, Alberta T5J 0J4

February 3, 2022

File No. LDA18-0669

Stantec Consulting Ltd.  
400 - 10220 103 Avenue NW  
Edmonton, AB T5J 0K4

ATTENTION: Elise Shillington

RE: Tentative plan of subdivision to create 24 row housing lots, four (4) multi-unit housing lots and two (2) public utility lots from the SW-13-51-25-W4M, located north of 41 Avenue SW and east of 141 Street SW; **DESROCHERS**

---

**I The Subdivision by Plan is APPROVED on February 3, 2022, subject to the following conditions:**

1. that the owner enter into a Servicing Agreement with the City of Edmonton pursuant to Section 655 of the Municipal Government Act;
2. that the owner prepare the necessary plans and documentation to grant new or carry forward existing easements and restrictive covenants in favour of the City of Edmonton, EPCOR Distribution & Transmission Inc., EPCOR Water Services Inc., and EPCOR Drainage Services, as required by the aforementioned agencies or shown on the engineering drawings that are deemed to be part of the Servicing Agreement;
3. that the subdivision boundary be amended to include the dedication of a portion of Desrochers Boulevard SW, to the satisfaction of Subdivision and Development Coordination, as shown on the "Conditions of Approval" map, Enclosure I;
4. that the owner modify the property lines of the residential lots, backing onto the alley, should it be deemed necessary through the review of engineering drawings and submission of a detailed Swept Path Analysis, to the satisfaction of Subdivision and Development Coordination, as shown on Enclosure I;
5. that the owner be permitted to register this plan of subdivision in phases in sequential order, as shown on the "Conditions of Approval" map, Enclosure I;
6. that the owner register a berm and fence restrictive covenant in favour of the City of Edmonton against the lots backing onto or flanking onto 41 Avenue SW, as shown on the "Conditions of Approval" map, Enclosure I;
7. that LDA21-0285 to amend the Edmonton Zoning Bylaw shall be approved prior to the endorsement of the plan of survey for Phases 2 and 3; and

8. that the owner pay all outstanding property taxes prior to the endorsement of the plan of survey.

**II That the Servicing Agreement required in Clause I (1) contain, among other things, the following:**

1. that the owner pay all servicing costs, assessments, roadway modification costs (including but not limited to sidewalk, shared use path and/or transit infrastructure), construction costs and inspection costs required by this subdivision;
2. that the owner pay all costs specified in the Servicing Agreement prior to endorsement of the plan of survey;
3. that the owner pay the Drainage Assessments applicable to this subdivision;
4. that the owner pay the Arterial Roadway Assessments applicable to this subdivision;
5. that the owner submits an Erosion and Sediment Control (ESC) Plan specific for this development and for implementation during and after construction in accordance with the City of Edmonton ESC Guidelines and Field Manual;
6. that the owner submits detailed engineering drawings and technical studies in accordance with the EPCOR Design and Construction Standards and to the satisfaction of the City Departments and affected utility agencies;
7. that the owner pays a Boundary Assessment for the installation of a watermain and surface improvements for 41 Avenue SW, constructed by others, from which this development benefits;
8. that the owner constructs two temporary 12 m radius gravel surface turnarounds with bollards or mini-barriers to the satisfaction of Subdivision and Development Coordination, as shown on the "Conditions of Approval" map, Enclosure I. These turnarounds will be required prior to Construction Completion Certificate (CCC) for roads (or when required by Subdivision and Development Coordination);
9. that the owner constructs Desrochers Way SW to an approved Complete Streets design and cross section, to the satisfaction of Subdivision and Development Coordination, as shown on the "Conditions of Approval" map, Enclosure I;
10. that the owner constructs a right-in/right-out access to the collector roadway, located a minimum of 70 m north of 41 Avenue SW or a reduced distance to the satisfaction of Subdivision and Development Coordination, as shown on the "Conditions of Approval" map, Enclosure I. Details of the access location will be further reviewed with the submission of detailed engineering drawings;
11. that the owner constructs a 4 m gravel surface emergency accesses with t-bollards to the satisfaction of Subdivision and Development Coordination, as shown on the "Conditions of Approval" map, Enclosure I;

12. that the owner provide a zebra marked crosswalk with curb ramps and pedestrian signage to the satisfaction of Subdivision and Development Coordination, as shown on the "Conditions of Approval" map, Enclosure I;
13. that the owner pay for the installation of traffic signals, at the intersection of Desrochers Way SW and 41 Avenue SW to the satisfaction of Subdivision and Development Coordination, as shown on the "Conditions of Approval" map, Enclosure I. The City of Edmonton shall complete the signal design, and the City's Electrical Services Contractor must install the signals as per the agreement between the City of Edmonton and the Electrical Services Contractor. The timing of the traffic signals installation will be at the direction of Transportation Operations. If traffic signals are not deemed warranted by Transportation Operations within 5 years of signing the Servicing Agreement, the owner will be required to provide payment to the City of Edmonton for the installation of traffic signals at that time to fulfill this obligation;
14. that the owner constructs a 3 m hard surface shared use path with "Shared Use" signage, landscaping, and bollards, within the pipeline right-of-way, to the satisfaction of Subdivision and Development Coordination, as shown on the "Conditions of Approval" map, Enclosure I;
15. that the owner provide curb extensions at the shared use path crossings on the collector roadways, as shown on the "Conditions of Approval" map, Enclosure I;
16. that the owner constructs underground utilities including watermain, sanitary and storm sewer main extensions, to the satisfaction of EPCOR Water Services Inc. and Subdivision and Development Coordination, as shown on the "Conditions of Approval" map, Enclosure I;
17. that the owner construct a 1 m berm centered on property line and 1.8 m noise attenuation fence contained wholly within private property, for all lots backing onto 41 Avenue SW, to the satisfaction of Subdivision and Development Coordination, as shown on the "Conditions of Approval" map, Enclosure I;
18. that the owner construct all fences wholly on privately-owned lands, to the satisfaction of Subdivision and Development Coordination, as shown on the "Conditions of Approval" map, Enclosure I; and
19. that the owner is responsible for the landscape design and construction within the Public Utility lots, and road rights of way to the satisfaction of City Departments and affected utility agencies.

Enclosure I is a map of the subdivision identifying major conditions of this approval.

Municipal Reserve (MR) for the SW-13-51-25-W4M was addressed by DRC with LDA16-0551 and dedication with LDA14-0581. The DRC will be reduced for the PUL areas and carry forward on the remainder of the title.

Please be advised that the approval is valid for one (1) year from the date on which the subdivision approval is given to the application. An extension beyond that time may be granted by the City of Edmonton.

Please be advised that an appeal may be lodged in accordance to Section 678 of the Municipal Government Act with the Subdivision and Development Appeal Board, 10019 - 103 Avenue NW, Edmonton Alberta, T5J 0G9, within 14 days from the date of the receipt of this decision. The date of receipt of the decision is deemed to be seven (7) days from the date the decision is mailed.

If you have further questions, please contact [subdivisions@edmonton.ca](mailto:subdivisions@edmonton.ca).

Regards,

Blair McDowell  
Subdivision Authority

BM/tv/Posse #285065000-001




















Enclosure

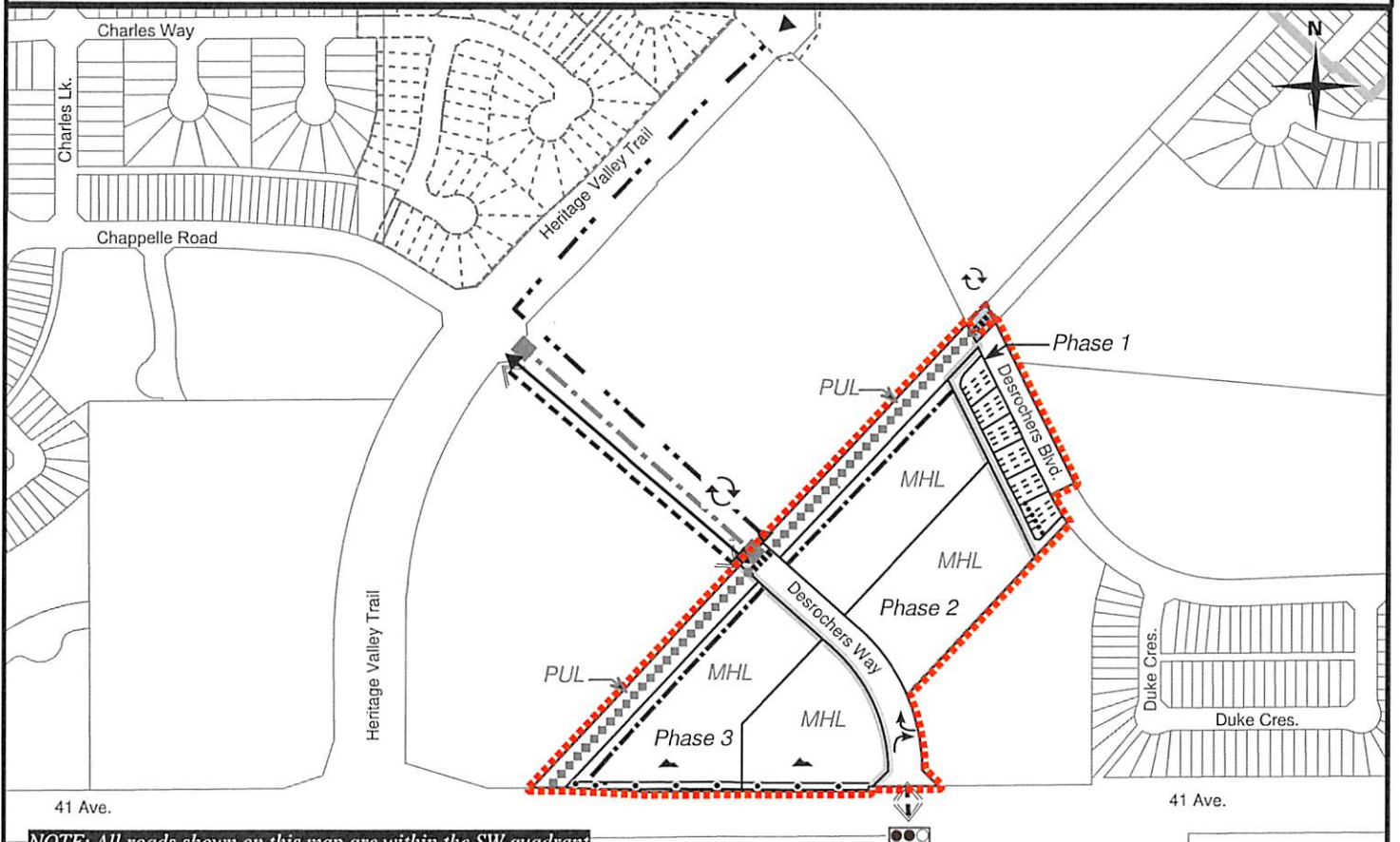


SUBDIVISION CONDITIONS OF APPROVAL MAP

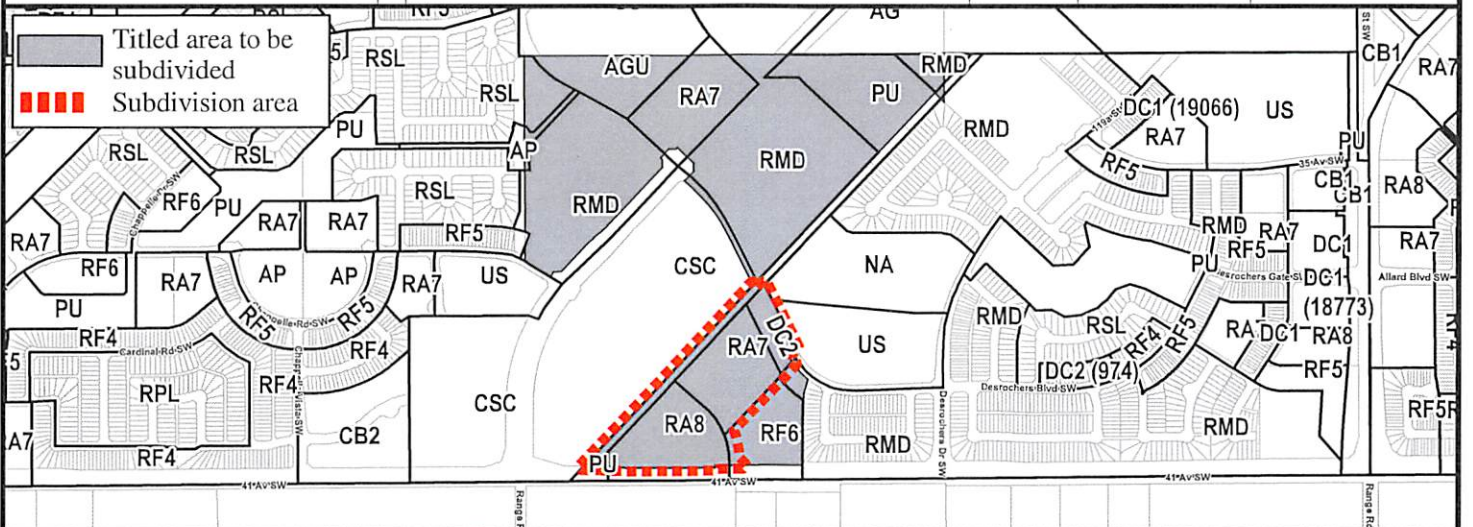
February 3, 2022

LDA18-0669

- |  |   |   |                                  |   |                                |
|--|---|---|----------------------------------|---|--------------------------------|
|  | Limit of proposed subdivision           |  | Dedicate as road right of way    |  | Amend subdivision boundary     |
|  | 3 m hard surface shared use path        |  | Temporary 12 m radius turnaround |  | Property lines may be modified |
|  | Zebra marked crosswalk and curbramps    |  | Watermain extension              |  | Phasing line                   |
|  | Temporary 4 m emergency access          |  | Storm sewer extension            |  |                                |
|  | Berm and noise attenuation fence        |  | 1.2 m uniform fence              |  | Right-in/right-out access      |
|  | Restrictive covenant re: Berm and Fence |  | Right-in/right-out access        |  | Traffic signal                 |
|  | Sanitary sewer extension                |   |                                  |   |                                |



**NOTE: All roads shown on this map are within the SW quadrant**





Subdivision Authority

7th Floor, Edmonton Tower  
10111 – 104 Avenue NW  
Edmonton, Alberta T5J 0J4

February 3, 2022

File No. LDA21-0307

Stalwart Davies Properties Ltd.  
10180 - 101 STREET NW  
Edmonton, AB T5J 3S4

ATTENTION: Stalwart Davies Properties Ltd.

RE: Tentative plan of subdivision to create two (2) additional commercial lots from Lot 3, Block 1, Plan 0725745, located south of 68 Avenue NW and east of 75 Street NW; **DAVIES INDUSTRIAL EAST**

---

**I The Subdivision by Plan is APPROVED on February 3, 2022, subject to the following conditions:**

1. that the owner enter into a Servicing Agreement with the City of Edmonton pursuant to Section 655 of the Municipal Government Act;
2. that the owner prepare the necessary plans and documentation to grant new or carry forward existing easements and restrictive covenants in favour of the City of Edmonton, EPCOR Distribution & Transmission Inc., EPCOR Water Services Inc., and EPCOR Drainage Services, as required by the aforementioned agencies or shown on the engineering drawings that are deemed to be part of the Servicing Agreement;
3. that the owner register an easement for cross lot access as shown on the "Conditions of Approval" map, Enclosure I. The City shall be a party to the easement;
4. that the owner dedicate road right of way to conform to an approved Concept Plan or to the satisfaction of Subdivision and Development Coordination for the existing 68 Avenue east of 75 Street, as shown on the "Conditions of Approval" map, Enclosure I; and
5. that the owner pay all outstanding property taxes prior to the endorsement of the plan of survey.

**II The Servicing Agreement required in Clause I (1) shall contain, among other things, the following conditions:**

1. that the owner pay all servicing costs, assessments, roadway modification costs (including but not limited to sidewalk, shared use path and/or transit infrastructure), construction costs and inspection costs required by this subdivision;
2. that the owner pay all costs specified in the Servicing Agreement prior to endorsement of the plan of survey;



3. that the owner submits an Erosion and Sediment Control (ESC) Plan specific for this development and for implementation during and after construction in accordance with the City of Edmonton ESC Guidelines and Field Manual;
4. that the owner submits detailed engineering drawings and technical studies in accordance with the City of Edmonton Design and Construction Standards and to the satisfaction of the City Departments and affected utility agencies;
5. that the owner constructs an offsite sanitary sewer extension, to the satisfaction of EPCOR Water Services Inc., as shown on the "Conditions of Approval" map, Enclosure I; and
6. that the owner is responsible for the landscape design and construction within the road rights of ways to the satisfaction of City Departments and affected utility agencies.

Enclosure I is a map of the subdivision identifying major conditions of this approval.

Municipal Reserve (MR) for Lot 3, Block 1, Plan 072 5745 was addressed by money in place with SUB/05-0130.

Please be advised that the approval is valid for one (1) year from the date on which the subdivision approval is given to the application. An extension beyond that time may be granted by the City of Edmonton.

Please be advised that an appeal may be lodged in accordance to Section 678 of the Municipal Government Act with the Subdivision and Development Appeal Board, 10019 - 103 Avenue NW, Edmonton Alberta, T5J 0G9, within 14 days from the date of the receipt of this decision. The date of receipt of the decision is deemed to be seven (7) days from the date the decision is mailed.

If you have further questions, please contact [subdivisions@edmonton.ca](mailto:subdivisions@edmonton.ca).

Regards,

Blair McDowell  
Subdivision Authority



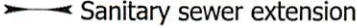


BM/cp/Posse #399001453-001

Enclosure(s)

SUBDIVISION CONDITIONS OF APPROVAL MAP

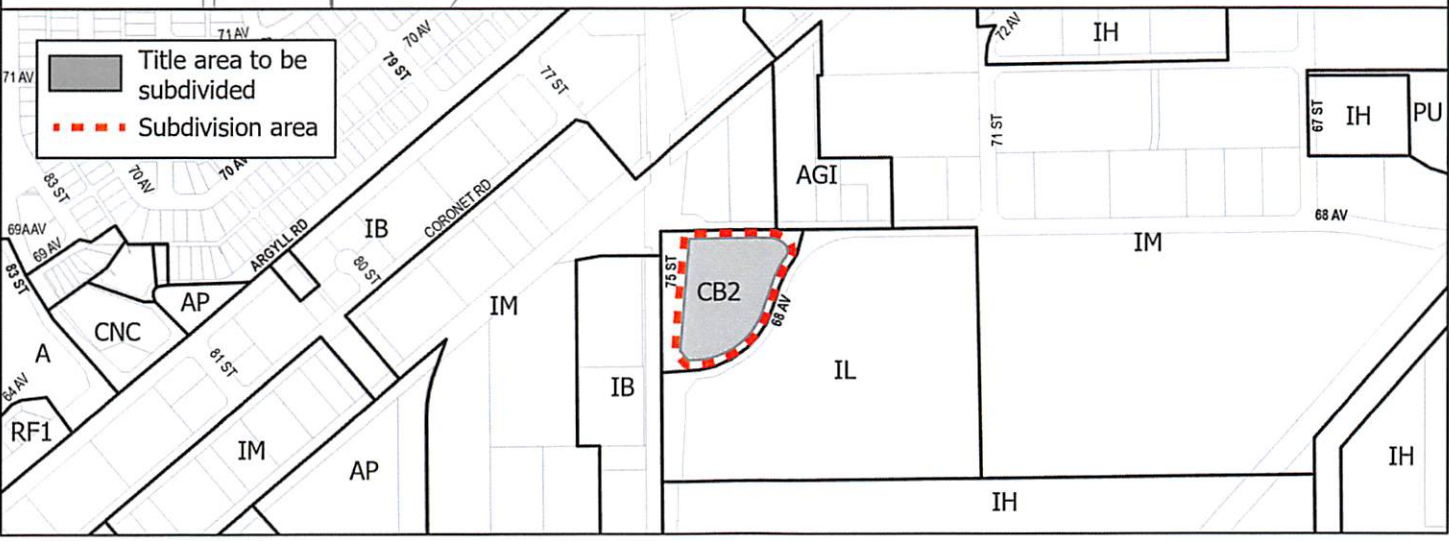
February 3, 2022

LDA21-0307

 Limit of proposed subdivision	 Dedicate as road right of way
 Sanitary sewer extension	 75 Street
 Cross Lot Access Easement (one location is required)	



NOTE: All roads shown on this map are within the NW quadrant





February 3, 2022

File No. LDA21-0598

John Bosco Child and Family Services Foundation  
Room 315, 6770 129 Ave NW  
Edmonton, AB T5C 1V7

ATTENTION: Jovan Mistic

RE: Tentative plan of subdivision to create one (1) multi-unit housing lot (MHL) from Lot 3, Block 19, Plan 112 5249 and Lot 1C, Block 19, Plan 932 3281 and consolidate the remnant of Lot 1C with Lot 1D, Block 19, Plan 932 3281 located north of 129 Avenue NW and east of 68 Street NW;  
**BALWIN**

---

**I The Subdivision by Plan is APPROVED on February 3rd, 2022, subject to the following conditions:**

1. that the owner enter into a Deferred Servicing Agreement with the City of Edmonton, pursuant to Section 655 of the Municipal Government Act;
2. that concurrent with registration of the plan of survey, the City of Edmonton shall register against both lots a claim of interest by caveat of the Deferred Servicing Agreement pursuant to Section 655 of the Municipal Government Act;
3. that the owner prepare the necessary plans and documentation to grant new or carry forward existing easements and restrictive covenants in favour of the City of Edmonton, EPCOR Distribution & Transmission Inc., EPCOR Water Services Inc., and EPCOR Drainage Services, as required by the aforementioned agencies or shown on the engineering drawings that are deemed to be part of the Servicing Agreement; and
4. that the owner pay all outstanding property taxes prior to the endorsement of the plan of survey.

**II That the Deferred Servicing Agreement required in Clause I (1) require that upon further subdivision or upon the issuance of a development permit, whichever occurs first, that the owner, or its successor in title, will be required to complete, among other things, the following:**

1. that the owner pay all servicing costs, assessments, roadway modification costs (including but not limited to sidewalk, shared use path and/or transit infrastructure), construction costs and inspection costs required by this subdivision;
2. that the owner pay all costs specified in the Servicing Agreement prior to endorsement of the plan of survey;
3. that the owner submits an Erosion and Sediment Control (ESC) Plan specific for this development and for implementation during and after construction in accordance with the City of Edmonton ESC Guidelines and Field Manual;

4. that the owner submits detailed engineering drawings and technical studies in accordance with the City of Edmonton Design and Construction Standards and to the satisfaction of the City Departments and affected utility agencies;
5. that the owner constructs an offsite watermain extension, to the satisfaction of EPCOR Water Services Inc., as shown on the "Conditions of Approval" map, Enclosure I; and
6. that the owner installs fire hydrants, to the satisfaction of EPCOR Water Services Inc., as shown on the "Conditions of Approval" map, Enclosure I.

Enclosure I is a map of the subdivision identifying major conditions of this approval.

Municipal Reserve (MR) for Lot 1C, Block 19, Plan 932 3281 were previously addressed with SUB69-X-001-S by dedicating a 0.45ha parcel under Plan 1774 RS in 1969.

Please be advised that the approval is valid for one (1) year from the date on which the subdivision approval is given to the application. An extension beyond that time may be granted by the City of Edmonton.

Please be advised that an appeal may be lodged in accordance with Section 678 of the Municipal Government Act with the Provincial Land and Property Rights Tribunal, 2nd Floor, 1229 - 91 Street SW, Edmonton, Alberta, T6X 1E9, within 14 days from the date of the receipt of this decision. The date of receipt of the decision is deemed to be seven (7) days from the date the decision is mailed.

The Subdivision Authority received comments from adjacent landowners and community members. The application complies with the regulations set out in the Edmonton Zoning Bylaw, the land is serviceable, and the proposal advances a more compact urban form. The Subdivision Authority is of the opinion, after considering factors set out in Section 7 of the Subdivision and Development Regulation and the comments from adjacent landowners, that the land is suitable for the purpose for which the subdivision is intended.

If you have further questions, please contact [subdivisions@edmonton.ca](mailto:subdivisions@edmonton.ca).

Regards,

Blair McDowell  
Subdivision Authority

BM/cb/Posse #413652266-001

Enclosure

SUBDIVISION CONDITIONS OF APPROVAL MAP

February 3, 2022

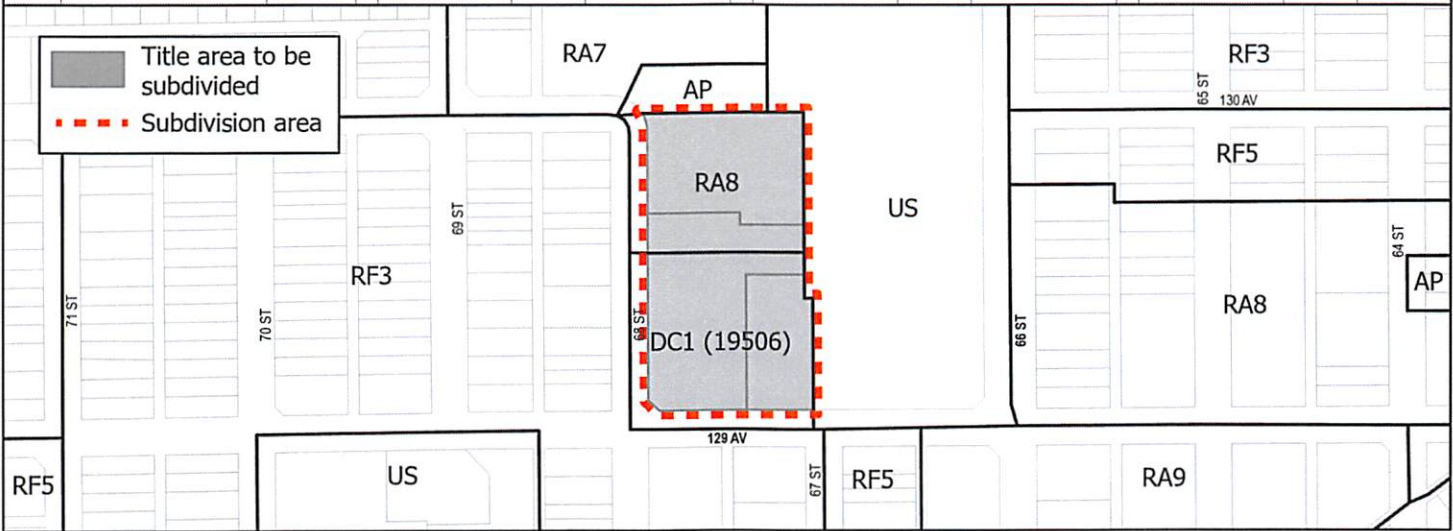
LDA21-0598

Legend:

- Limit of proposed subdivision (indicated by a red dashed line)
- Watermain Extension (indicated by a double-headed arrow)
- Fire hydrant (indicated by a circle with a cross)



NOTE: All roads shown on this map are within the NW quadrant







Subdivision Authority

7th Floor, Edmonton Tower  
10111 – 104 Avenue NW  
Edmonton, Alberta T5J 0J4

February 3, 2022

File No. LDA21-0370

Scheffer Andrew Ltd.  
12204 145 Street NW  
Edmonton, AB T5L 4V7

ATTENTION: Aime Stewart

RE: Tentative plan of subdivision to create one (1) additional commercial lot from Lot 3, Block 2, Plan 922 0004, located south of Ford Road and north of 129 Avenue NW; **BELVEDERE**

---

**I The Subdivision by Plan is APPROVED on February 3rd, 2022, subject to the following conditions:**

1. that the owner provide money in place of Municipal Reserve (MR), in the amount of \$732 375.76 representing 0.378 ha pursuant to Section 666 and Section 667 of the Municipal Government Act;
2. that the owner prepare the necessary plans and documentation to grant new or carry forward existing easements and restrictive covenants in favour of the City of Edmonton, EPCOR Distribution & Transmission Inc., EPCOR Water Services Inc., and EPCOR Drainage Services, as required by the aforementioned agencies or shown on the engineering drawings that are deemed to be part of the Servicing Agreement;
3. that the owner dedicate an additional 4 m of road right of way, as shown on the "Conditions of Approval" map, Enclosure I;
4. that the owner register a disturbed soil restrictive covenant in favour of EPCOR Water Services Inc. and EPCOR Drainage Services, as shown on the "Conditions of Approval" map, Enclosure I; and
5. that the owner pay all outstanding property taxes prior to the endorsement of the plan of survey.

Enclosure I is a map of the subdivision identifying major conditions of this approval.

Municipal Reserve for Lot 3, Block 2, Plan 922 0004 in the amount of \$732 375.76, representing 0.378 ha, is being provided by money in place with this subdivision. Money in place may change dependent upon final plan of survey.

Please be advised that the approval is valid for one (1) year from the date on which the subdivision approval is given to the application. An extension beyond that time may be granted by the City of Edmonton.

Please be advised that an appeal may be lodged in accordance to Section 678 of the Municipal Government Act with the Subdivision and Development Appeal Board, 10019 - 103 Avenue NW,

Edmonton Alberta, T5J 0G9, within 14 days from the date of the receipt of this decision. The date of receipt of the decision is deemed to be seven (7) days from the date the decision is mailed.

The Subdivision Authority did not receive comments from adjacent landowners. The application complies with the regulations set out in the Edmonton Zoning Bylaw, the land is serviceable, and the proposal advances a more compact urban form. The Subdivision Authority is of the opinion, after considering factors set out in Section 7 of the Subdivision and Development Regulation, that the land is suitable for the purpose for which the subdivision is intended.

If you have further questions, please contact [subdivisions@edmonton.ca](mailto:subdivisions@edmonton.ca).

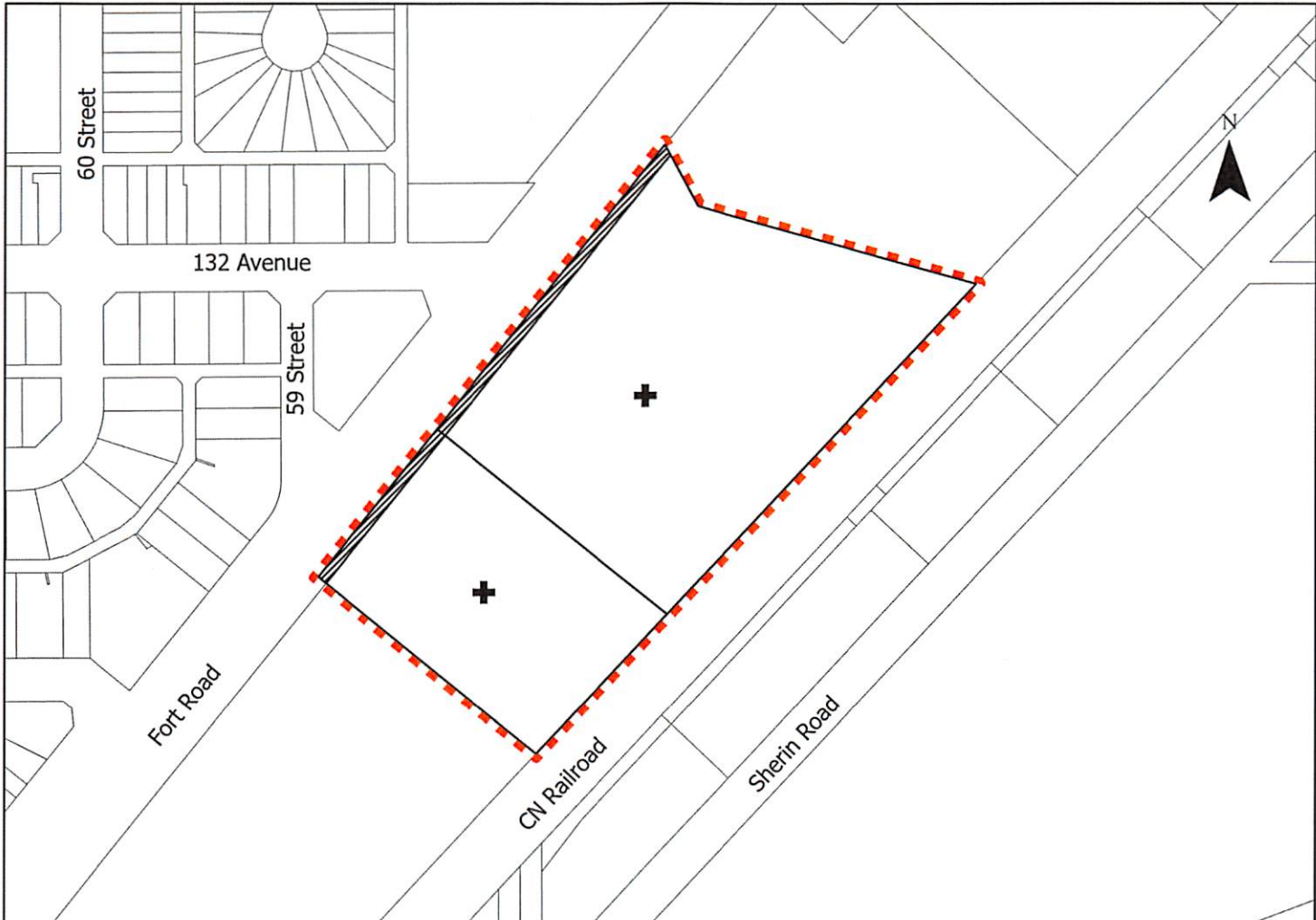
Regards,

Blair McDowell  
Subdivision Authority

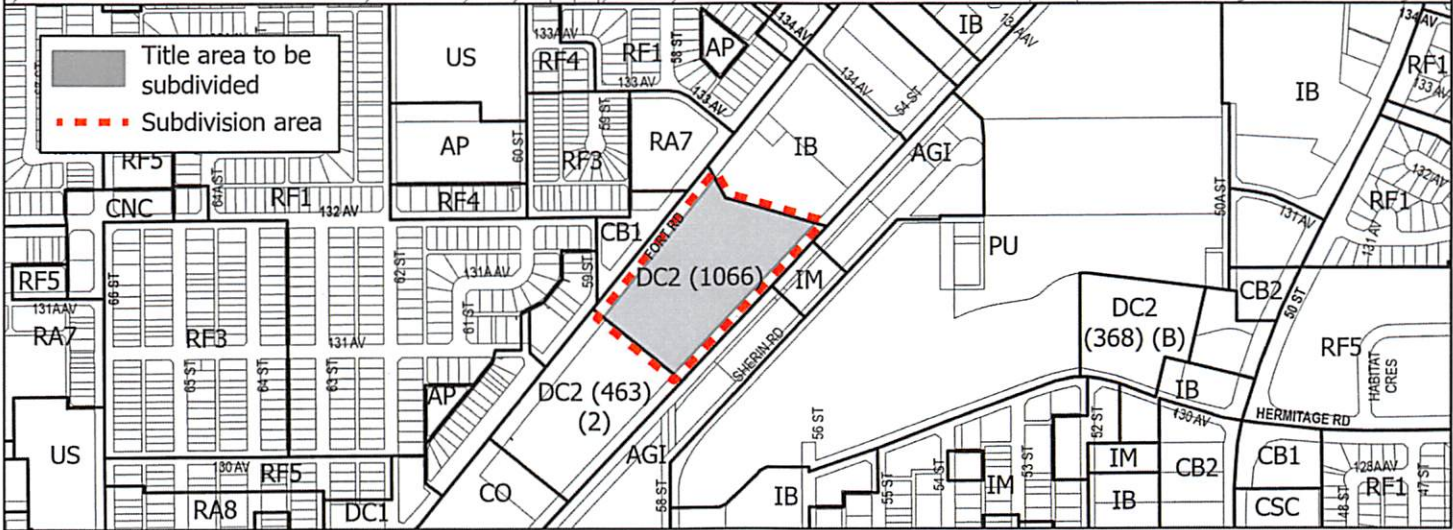
BM/cb/Posse #402721498-001

Enclosure

- Limit of proposed subdivision
- Dedicate as road right of way
- Restrictive Covenant re:disturbed soil



NOTE: All roads shown on this map are within the NW quadrant







Subdivision Authority

7th Floor, Edmonton Tower  
10111 – 104 Avenue NW  
Edmonton, Alberta T5J 0J4

February 3, 2022

File No. LDA21-0536

Hagen Surveys (1982) Ltd.  
8929 20 Street NW  
Edmonton, AB T6P 1K8

ATTENTION: Jordan Widmer

RE: Tentative plan of subdivision to create one (1) additional single detached residential lot from Lot 4, Block 11, Plan 600MC, located north of 62 Avenue NW and west of 123 Street NW;  
**GRANDVIEW HEIGHTS**

---

**The Subdivision by Plan is APPROVED on February 3, 2022, subject to the following conditions:**

1. that the owner apply for a permit to demolish the existing dwelling and garage prior to endorsement of the final plan. Demolition permits can be obtained from Development Services. Apply online at [www.edmonton.ca/permits](http://www.edmonton.ca/permits);
2. that the owner remove the existing fence that encroaches into the undeveloped alley right-of-way, north of the subject subdivision or enter into an encroachment agreement with the City of Edmonton to allow the existing encroachment to remain, as shown on the "Conditions of Approval" map, Enclosure I; and
3. that the owner pay all outstanding property taxes prior to the endorsement of the plan of survey.

Enclosure I is an attachment of the major advisements throughout the subdivision process. Enclosure II is a map of the subdivision and identifies major conditions and advisements of this approval.

Please be advised that the approval is valid for one (1) year from the date on which the subdivision approval is given to the application. An extension beyond that time may be granted by the City of Edmonton.

Please be advised that an appeal may be lodged in accordance to Section 678 of the Municipal Government Act with the Subdivision and Development Appeal Board, 10019 - 103 Avenue NW, Edmonton Alberta, T5J 0G9, within 14 days from the date of the receipt of this decision. The date of receipt of the decision is deemed to be seven (7) days from the date the decision is mailed.

The Subdivision Authority did not receive comments from adjacent landowners. The application complies with the regulations set out in the Edmonton Zoning Bylaw, the land is serviceable, and the proposal advances a more compact urban form. The Subdivision Authority is of the opinion, after considering factors set out in Section 7 of the Subdivision and Development Regulation, that the land is suitable for the purpose for which the subdivision is intended.

If you have further questions, please contact [subdivisions@edmonton.ca](mailto:subdivisions@edmonton.ca).

Regards,

Blair McDowell  
Subdivision Authority

BM/db/Posse #413958564-001

Enclosures



Please be advised of the following:

Next Steps for Subdivision Approval

- The next step in the subdivision process is to have a legal instrument prepared (ie. Plan of Survey) in order to register the approved subdivision. The legal instrument is then forwarded to the City for endorsement along with the endorsement fee (\$700.00 - 2022 Fees Schedule) and subsequently released to the applicant for registration at the Land Titles Office.

Transportation

- There are existing boulevard trees adjacent to the site on 62 Avenue NW that must be protected during construction. For information about tree protection please refer to the City of Edmonton's website (search "Trees and Construction").
- Any and all costs associated with tree work requests (removal, pruning or other) and/or remediation from damages are borne on to the proponent as per the Corporate Tree Management Policy (C456C). All work is to be carried out by Urban Forestry who can be contacted at [citytrees@edmonton.ca](mailto:citytrees@edmonton.ca). Removal of City of Edmonton trees must follow the Live Tree Removal Guidelines which include community notice and value compensation.

Building / Site

- The owner shall ensure that any change in property boundaries does not cause any structures on site to become non-compliant with the Safety Codes Act and the Alberta Building Code. Permits may be required for such changes. Please contact 311 for more information.

Servicing

- The owner is required to make satisfactory arrangements for, and pay all costs associated with separate servicing to each lot, as well as the modification, relocation and/or removal of existing services. For further information, please contact: EPCOR Distribution & Transmission Inc. (780-412-4000), TELUS Communications (Edmonton) Inc. (Real Estate Division [Rights of Way] 780-508-2456), ATCO Gas (780-424-5222), and EPCOR Drainage Services (Water and Sewer Servicing 780-496-5444).
- The existing services (water and sanitary) enter the proposed subdivision approximately 9.14 m east of the west property line of Lot 4 off of the lane. The existing storm service enters the proposed subdivision approximately 10.06 m east of the west property line of Lot 4 off 62 Avenue NW. As per the EPCOR Drainage Services Bylaw and the EPCOR Water Services and Wastewater Treatment Bylaw, these services cannot cross the proposed property line.
- There is a water main located within an undeveloped laneway encroached on by the existing fence. Any party proposing construction involving ground disturbance to a depth exceeding 2.0 m is required to enter into a Facility Proximity Agreement with EPCOR Water, prior to performing the ground disturbance. Please contact [waterlandadmin@epcor.com](mailto:waterlandadmin@epcor.com) with your request or for more information.
- There is a deficiency in on-street hydrant spacing adjacent to the property. The applicant/owner is advised to review on-site fire protection requirements to ensure adequate coverage (contact EPCOR Water at 780-412-3955).
- If power service crosses the proposed property line the owner may be required to provide a blanket easement in favour of EPCOR Distribution & Transmission Inc. If required, said easement shall be registered prior to or concurrent with the final plan of survey (contact EPCOR Land Administration Group at 780-412-3252).

# TENTATIVE PLAN


SHOWING PROPOSED SUBDIVISION OF

## LOT 4, BLK. 11, PLAN 600 M.C.

IN THE

## S.1/2 SEC.24 TWP.52 RGE.25 W. 4M.

### EDMONTON, ALBERTA

SCALE 1:200      2021      N.R. RONSKO, A.L.S.  




#### NOTES:

- DISTANCES ARE APPROXIMATE AND ARE IN METRES AND DECIMALS THEREOF.
- AREA DEALT WITH BOUNDED THUS.



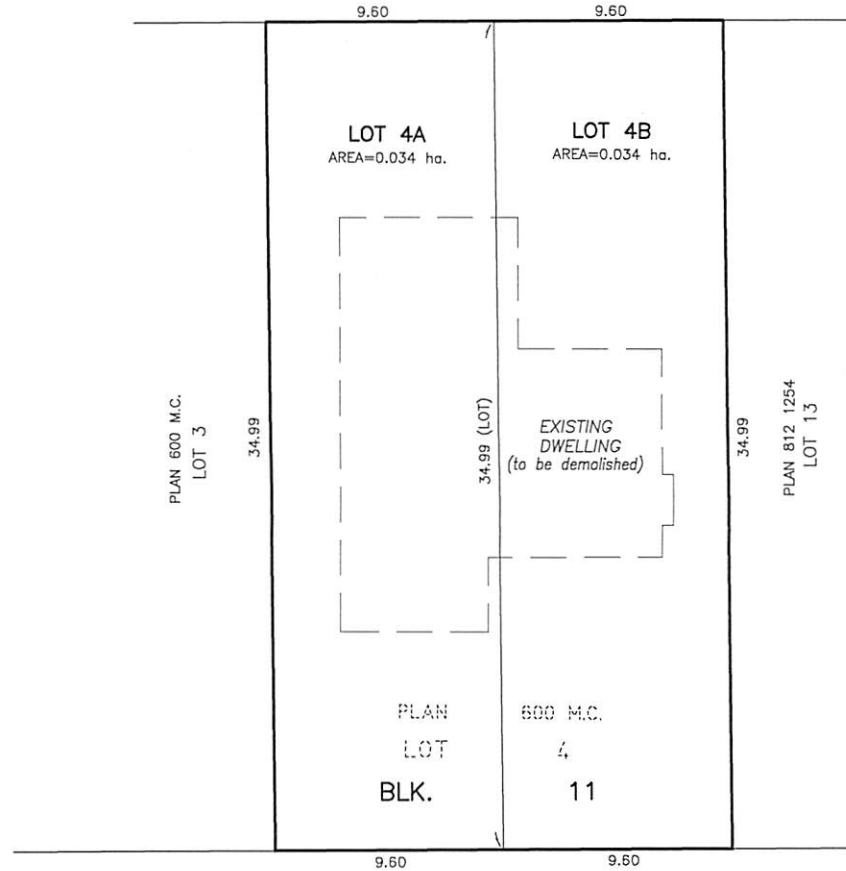
8929 - 20th Street N.W. | Edmonton AB, T6P 1K8 | T 780.464.5506 | F 780.464.4450 | hagensurveys.com  
 Your comprehensive surveying partner.

SURVEYOR'S STAMP



CALCULATED BY:	ESD	DRAWN BY:	ESD
DATE:	NOVEMBER 05, 2021	REVISED:	--
DRAWING	21S0845T	FILE NO.	21S0845

L A N E



62nd AVENUE  
 TO 122nd STREET



Subdivision Authority

7th Floor, Edmonton Tower  
10111 – 104 Avenue NW  
Edmonton, Alberta T5J 0J4

February 3, 2022

File No. LDA21-0579

Winfill Developments  
9415 96 Street NW  
Edmonton, AB T6C 3Y9

ATTENTION: Brenden Wiun

RE: Tentative plan of subdivision to create one (1) additional single detached residential lot from Lot 41, Block 1, Plan 2057Q, located north of 100 Avenue NW and west of 92 Street NW; **RIVERDALE**

---

**The Subdivision by Plan is APPROVED on February 3, 2022, subject to the following conditions:**

1. that the owner enter into a Servicing Agreement with the City of Edmonton for the payment of the applicable drainage assessments, pursuant to Section 655 of the Municipal Government Act (contact [development.coordination@edmonton.ca](mailto:development.coordination@edmonton.ca)); and
2. that the owner pay all outstanding property taxes prior to the endorsement of the plan of survey.

Enclosure I is an attachment of the major advisements throughout the subdivision process. Enclosure II is a map of the subdivision and identifies major conditions and advisements of this approval.

Please be advised that the approval is valid for one (1) year from the date on which the subdivision approval is given to the application. An extension beyond that time may be granted by the City of Edmonton.

Please be advised that an appeal may be lodged in accordance to Section 678 of the Municipal Government Act with the Subdivision and Development Appeal Board, 10019 - 103 Avenue NW, Edmonton Alberta, T5J 0G9, within 14 days from the date of the receipt of this decision. The date of receipt of the decision is deemed to be seven (7) days from the date the decision is mailed.

The Subdivision Authority did not receive comments from adjacent landowners. The application complies with the regulations set out in the Edmonton Zoning Bylaw, the land is serviceable, and the proposal advances a more compact urban form. The Subdivision Authority is of the opinion, after considering factors set out in Section 7 of the Subdivision and Development Regulation, that the land is suitable for the purpose for which the subdivision is intended.

If you have further questions, please contact [subdivisions@edmonton.ca](mailto:subdivisions@edmonton.ca).

Regards,

Blair McDowell  
Subdivision Authority

BM/js/Posse #416959818-001

Enclosures

Please be advised of the following:

Next Steps for Subdivision Approval

- The next step in the subdivision process is to have a legal instrument prepared (ie. Plan of Survey) in order to register the approved subdivision. The legal instrument is then forwarded to the City for endorsement along with the endorsement fee (\$700.00 - 2022 Fees Schedule) and subsequently released to the applicant for registration at the Land Titles Office.

Transportation

- There are existing boulevard trees adjacent to the site on 92 Street NW that must be protected during construction. For information about tree protection please refer to the City of Edmonton's website (search "Trees and Construction").
- Any and all costs associated with tree work requests (removal, pruning or other) and/or remediation from damages are borne on to the proponent as per the Corporate Tree Management Policy (C456C). All work is to be carried out by Urban Forestry who can be contacted at [citytrees@edmonton.ca](mailto:citytrees@edmonton.ca). Removal of City of Edmonton trees must follow the Live Tree Removal Guidelines which include community notice and value compensation.
- Access for future development must be to the adjacent alley in conformance with Mature Neighbourhood Overlay Section 814.3(17) of the Zoning Bylaw #12800.
- There is an existing power pole in the alley. Site access must maintain a minimum clearance of 1 m from the closest edge of the power pole to the closest edge of the proposed driveway.
- 92 Street is an existing transit route.

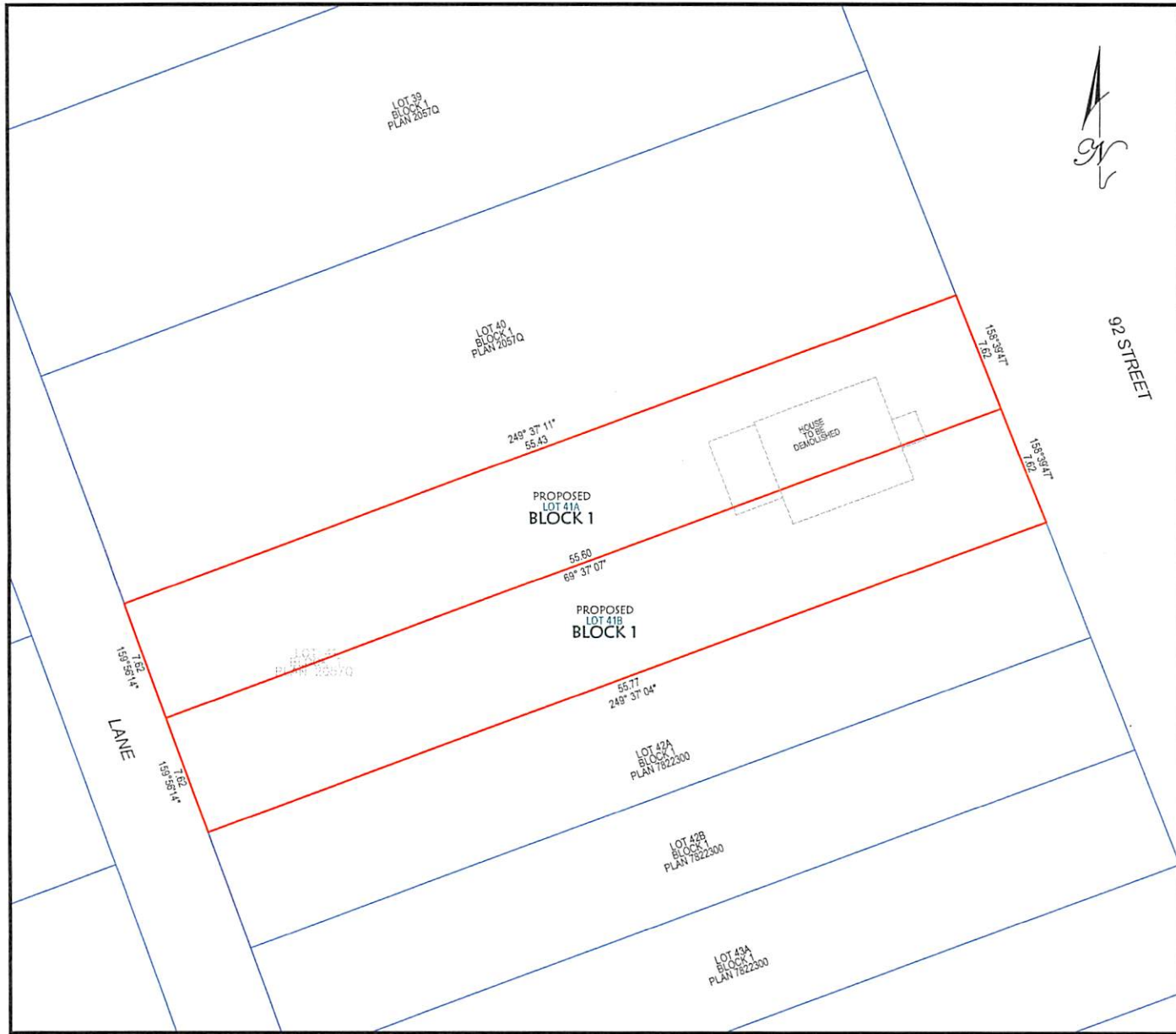
Building / Site

- The owner shall ensure that any change in property boundaries does not cause any structures on site to become non-compliant with the Safety Codes Act and the Alberta Building Code. Permits may be required for such changes. Please contact 311 for more information.

Servicing

- The owner is required to make satisfactory arrangements for, and pay all costs associated with separate servicing to each lot, as well as the modification, relocation and/or removal of existing services. For further information, please contact: EPCOR Distribution & Transmission Inc. (780-412-4000), TELUS Communications (Edmonton) Inc. (Real Estate Division [Rights of Way] 780-508-2456), ATCO Gas (780-424-5222), and EPCOR Drainage Services (Water and Sewer Servicing 780-496-5444).
- The existing services (water and sanitary) enter the proposed subdivision approximately 6.1 m north of the south property line of Lot 41 off 92 Street NW. As per the EPCOR Drainage Services Bylaw and the EPCOR Water Services and Wastewater Treatment Bylaw, these services cannot cross the proposed property line.
- There is a water main located within a road right-of-way adjacent to the east property line of Lot 41. Any party proposing construction involving ground disturbance to a depth exceeding 2.0 m is required to enter into a Facility Proximity Agreement with EPCOR Water, prior to performing the ground disturbance. Please contact [waterlandadmin@epcor.com](mailto:waterlandadmin@epcor.com) with your request or for more information.
- If power service crosses the proposed property line the owner may be required to provide a blanket easement in favour of EPCOR Distribution & Transmission Inc. If required, said easement shall be registered prior to or concurrent with the final plan of survey (contact EPCOR Land Administration Group at 780-412-3252).





# ALBERTA LAND SURVEYORS TENTATIVE PLAN OF SUBDIVISION

LOT: 41 BLOCK: 1 PLAN: 2057Q NEIGHBOURHOOD: RIVERDALE  
 MUNICIPAL ADDRESS: 10042 - 92 STREET NW, EDMONTON SCALE AS SHOWN: 1 TO 250  
 PREPARED FOR: BRENDEN WIUN TITLE: 202 195 574 DATED Dec. 3, 2021  
 PROJECT: 21137 DWG NO.: 21137-TENT-112921 SHEET: 1 OF 1

**LEGEND:**  
 DISTANCES ARE IN METRES AND DECIMALS THEREOF.  
 ALL DISTANCES ON CURVED BOUNDARIES ARE ARC LENGTHS.  
 AREA AFFECTED BY THIS PLAN IS SHOWN THUS  
 AND CONTAINS 0.085 ha  
 ALL DIMENSIONS ARE SUBJECT TO CHANGE BY SURVEY

**ABBREVIATIONS:**

ASCM --- ALBERTA SURVEY CONTROL MARKER	I --- IRON POST	RLY --- RAILWAY
BLK --- BLOCK	L.S. --- LEGAL SUBDIVISION	SEC --- SECTION
BDY --- BOUNDARY	M. --- MOUND OR MERIDIAN	TWP. --- TOWNSHIP
B.C. --- BEGINNING OF CURVE	PL --- PLACED	WO. --- WOODEN POST
CALC. --- CALCULATED	PIT --- 4 PITS	WIT. --- WITNESS
CK.M. --- CHECK MEASURED	R --- RADIUS	N --- NORTH
C.S. --- COUNTER SUNK	RP --- REFERENCE POINT	E --- EAST
C. OF T. --- CERTIFICATE OF TITLE	RGE. --- RANGE	S --- SOUTH
E.C. --- END OF CURVE	RE-EST. --- RE-ESTABLISHED	W --- WEST
FD. --- FOUND	RES. --- RESTORED	MP --- MARKER POST
HA --- HECTARE	RW --- RIGHT OF WAY	MK --- MARK



**MARKER GEOMATICS INC.**  
 101-18134 105th Ave | Edmonton | Alberta | T55 2T4  
 Office: 780-455-5121 | Fax: 780-455-5131  
 MarkerGeomaticsInc.com





Subdivision Authority

7th Floor, Edmonton Tower  
10111 – 104 Avenue NW  
Edmonton, Alberta T5J 0J4

February 3, 2022

File No. LDA21-0581

Pals Geomatics Corp.  
10704 176 Street NW  
Edmonton, AB T5S 1G7

ATTENTION: Jason Workman

RE: Tentative plan of subdivision to create one (1) Multi-unit Housing unit and one (1) remnant unit from Lot 2, Block 35, Plan 2021291, located north of 41 Avenue NW and west of Millbourne Road East NW; **MICHAELS PARK**

---

**The Subdivision by Phased Condominium is APPROVED on February 3, 2022, subject to the following conditions:**

1. that the owner pay all outstanding property taxes prior to the endorsement of the plan of survey.

Enclosure I is an attachment of the major advisements throughout the subdivision process. Enclosure II is a map of the subdivision and identifies major conditions and advisements of this approval.

Please be advised that the approval is valid for one (1) year from the date on which the subdivision approval is given to the application. An extension beyond that time may be granted by the City of Edmonton.

Please be advised that an appeal may be lodged in accordance to Section 678 of the Municipal Government Act with the Subdivision and Development Appeal Board, 10019 – 103 Avenue NW, Edmonton Alberta, T5J 0G9, within 14 days from the date of the receipt of this decision. The date of receipt of the decision is deemed to be seven (7) days from the date the decision is mailed.

If you have further questions, please contact [subdivisions@edmonton.ca](mailto:subdivisions@edmonton.ca).

Regards,

Blair McDowell  
Subdivision Authority

BM/js/Posse #417029681-001

Enclosures

Please be advised of the following:

Next Steps for Subdivision Approval

- The next step in the subdivision process is to have a legal instrument prepared (ie. Plan of Survey) in order to register the approved subdivision. The legal instrument is then forwarded to the City for endorsement along with the endorsement fee (\$3,095.00 - 2022 Fees Schedule) and subsequently released to the applicant for registration at the Land Titles Office.

Building / Site

- The owner shall ensure the phased condominium adheres to the conditions and design layout approved in the Development and Building Permits, any changes or revisions may require new or revised development and building permit application(s). For further information regarding development and building permits please contact 311 for more information.
- Any changes to the proposed phased condominium unit(s) or remnant unit(s) require a revision be submitted to the Subdivision Authority for approval.

Servicing

- The owner must comply with the Fire and Rescue Services requirements for on-site and off-site hydrant installations, to ensure adequate fire protection (contact EPCOR Water at 780-412-3955).
- All municipal services must enter the site through Common Property.



CONDOMINIUM  
PLAN 752 1497

R/W PLAN 3415 TR 132.33

7.00

MILLBOURNE ROAD EAST NW  
COMMON PROPERTY

LOT 2  
BLOCK 35  
PLAN 202 1291

UNIT 'A'  
0.938 ha.

LOT 38  
BLOCK 35  
PLAN 802 2824

84.36

12.11

69.59

34.30

UNIT 1

UNIT 1

25.10

41.04

67.52

27.00

7.12

7.07

1.00

37.31

108.23

LOT 38  
BLOCK 35  
PLAN 802 2824

## ROHIT GROUP

### NOTES:

- ALL DISTANCES ARE SHOWN IN METRES AND DECIMALS THEREOF.
- ALL DISTANCES ON CURVED BOUNDARIES ARE ARC LENGTHS.
- ALL INFORMATION SHOWN ON THIS PLAN IS BOTH TENTATIVE AND PRELIMINARY, AND SUBJECT TO CHANGE BY THE 'PLAN OF SURVEY'.
- THE BOUNDARY SHOWN, EVEN IF ANNOTATED, IS SUBJECT TO CHANGE BY THE 'PLAN OF SURVEY'.
- THE ZONING OF THIS SUBJECT AREA IS C51.
- PLAN TO BE SUBDIVIDED SHOWN OUTLINED THIS.....
- AND CONTAINS: 1.11 ha.



KEY PLAN  
NOT TO SCALE

REV. NO.	DATE	ITEM	BY
0	Nov.12/21	ORIGINAL PLAN COMPLETED	TL

### REVISIONS

## MICHAEL'S PARK

TENTATIVE PLAN SHOWING PROPOSED


## PHASED CONDOMINIUM DEVELOPMENT

OF  
LOT 2, BLOCK 35, PLAN 202 1291

WITHIN THE

N.E. 1/4 SEC. 10 - TWP. 52 - RGE. 24 - W. 4TH MER.

## EDMONTON - ALBERTA



**Pals Geomatics** Phone: (780) 455-3177 Fax: (780) 451-2047  
Email: edmonton@palsgeomatics.com  
10704-176 Street NW, Edmonton, Alberta T5S 1G7

FILE NO. 121003237 DRAFTED BY: TL CHECKED BY: MK





Subdivision Authority

7th Floor, Edmonton Tower  
10111 – 104 Avenue NW  
Edmonton, Alberta T5J 0J4

February 3, 2022

File No. LDA21-0605

Ivo Nedev Surveying Ltd.  
18811 - 96 Avenue NW  
Edmonton, AB T5T 5L2

ATTENTION: Nauman Waheed

RE: Tentative plan of subdivision to create one (1) additional single detached residential lot from Lot 7, Block 12, Plan 3963HW, located south of 94A Avenue NW and east of 155 Street NW;  
**SHERWOOD**

---

**The Subdivision by Plan is APPROVED on February 3, 2022, subject to the following conditions:**

1. that the owner apply for a permit to demolish the existing dwelling and garage prior to endorsement of the final plan. Demolition permits can be obtained from Development Services. Apply online at [www.edmonton.ca/permits](http://www.edmonton.ca/permits); and
2. that the owner pay all outstanding property taxes prior to the endorsement of the plan of survey.

Enclosure I is an attachment of the major advisements throughout the subdivision process. Enclosure II is a map of the subdivision and identifies major conditions and advisements of this approval.

Please be advised that the approval is valid for one (1) year from the date on which the subdivision approval is given to the application. An extension beyond that time may be granted by the City of Edmonton.

Please be advised that an appeal may be lodged in accordance to Section 678 of the Municipal Government Act with the Subdivision and Development Appeal Board, 10019 - 103 Avenue NW, Edmonton Alberta, T5J 0G9, within 14 days from the date of the receipt of this decision. The date of receipt of the decision is deemed to be seven (7) days from the date the decision is mailed.

The Subdivision Authority did not receive comments from adjacent landowners. The application complies with the regulations set out in the Edmonton Zoning Bylaw, the land is serviceable, and the proposal advances a more compact urban form. The Subdivision Authority is of the opinion, after considering factors set out in Section 7 of the Subdivision and Development Regulation, that the land is suitable for the purpose for which the subdivision is intended.



If you have further questions, please contact [subdivisions@edmonton.ca](mailto:subdivisions@edmonton.ca).

Regards,

Blair McDowell  
Subdivision Authority

BM/js/Posse #418276137-001

Enclosures

Please be advised of the following:

Next Steps for Subdivision Approval

- The next step in the subdivision process is to have a legal instrument prepared (ie. Plan of Survey) in order to register the approved subdivision. The legal instrument is then forwarded to the City for endorsement along with the endorsement fee (\$700.00 - 2022 Fees Schedule) and subsequently released to the applicant for registration at the Land Titles Office.

Transportation

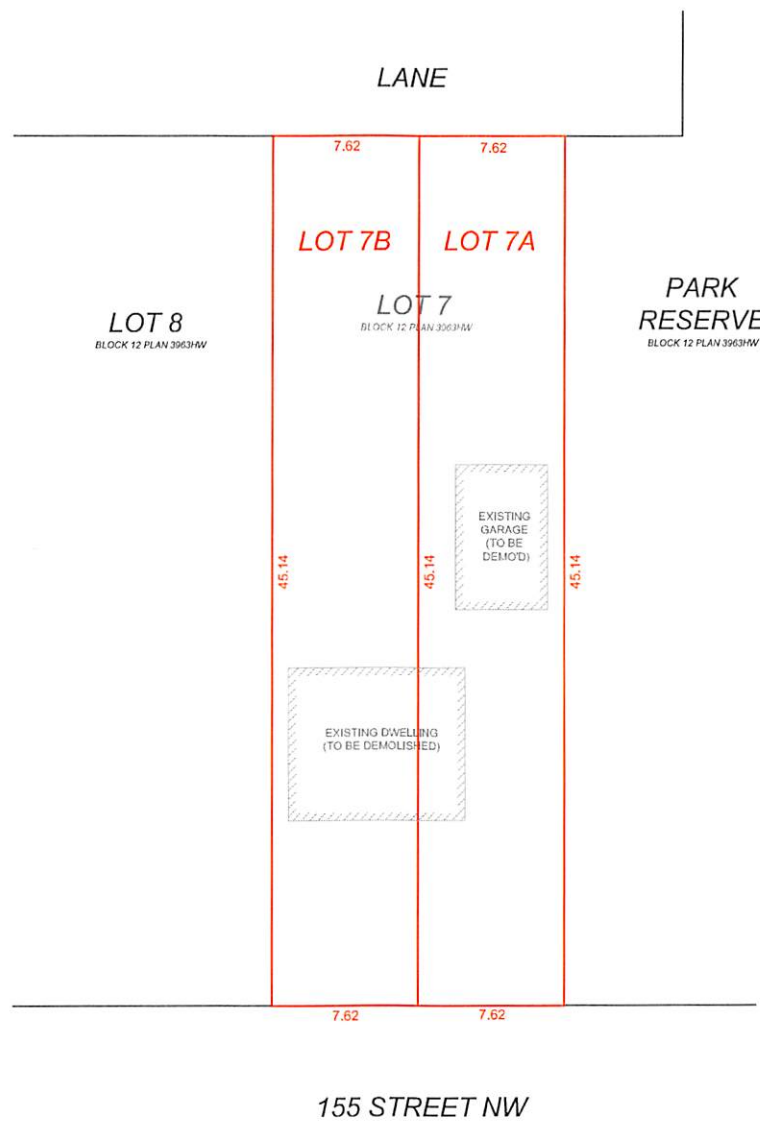
- Access for future development must be to the adjacent alley in conformance with Mature Neighbourhood Overlay Section 814.3(17) of the Zoning Bylaw #12800.
- There is an existing access to 155 Street NW. Upon redevelopment of proposed Lot 7A, the existing residential access to 155 Street NW must be removed. The owner/applicant will be required to obtain a Permit to remove the access, available from Development Services. Apply online at [www.edmonton.ca/permits](http://www.edmonton.ca/permits).

Building / Site

- The owner shall ensure that any change in property boundaries does not cause any structures on site to become non-compliant with the Safety Codes Act and the Alberta Building Code. Permits may be required for such changes. Please contact 311 for more information.

Servicing

- The owner is required to make satisfactory arrangements for, and pay all costs associated with separate servicing to each lot, as well as the modification, relocation and/or removal of existing services. For further information, please contact: EPCOR Distribution & Transmission Inc. (780-412-4000), TELUS Communications (Edmonton) Inc. (Real Estate Division [Rights of Way] 780-508-2456), ATCO Gas (780-424-5222), and EPCOR Drainage Services (Water and Sewer Servicing 780-496-5444).
- The existing services (water and sanitary) enter the proposed subdivision approximately 4.2 m south of the north property line of Lot 7 off 155 Street NW. As per the EPCOR Drainage Services Bylaw and the EPCOR Water Services and Wastewater Treatment Bylaw, these services cannot cross the proposed property line.
- If power service crosses the proposed property line the owner may be required to provide a blanket easement in favour of EPCOR Distribution & Transmission Inc. If required, said easement shall be registered prior to or concurrent with the final plan of survey (contact EPCOR Land Administration Group at 780-412-3252).



RF1 UNDERLYING ZONING  
MATURE NEIGHBORHOOD OVERLAY APPLIES

**NOTE:**

1. This plan is subject to the approval of the local approving authority.
2. All dimensions are in meters and decimals thereof.
3. All areas and dimensions are subject to confirmation by a legal survey.

**REVISION HISTORY**

1. Issued for Approval	Dec. 14, 2021

LEGAL DESCRIPTION: Lot 7 Block 12 Plan 3963HW  
MUNICIPAL ADDRESS: 9335-155 Street NW, Edmonton, AB  
BUILDER/OWNER: Nasser El Massri

TENTATIVE PLAN SHOWING PROPOSED  
**SUBDIVISION**

REVISION: 1      DATE: 12/14/22      SCALE: 1:300      PROJECT #: 2021148



18811 - 96 Avenue NW Edmonton, AB. T5T 5L2  
www.ivosurveys.ca  
Ph: (780) 666-2511  
Fax: (780) 666-2359



Subdivision Authority

7th Floor, Edmonton Tower  
10111 – 104 Avenue NW  
Edmonton, Alberta T5J 0J4

February 3, 2022

File No. LDA21-0610

Ivo Surveys  
18811 - 96 AVENUE NW  
Edmonton, AB T5T 5L2

ATTENTION: Nauman Waheed

RE: Tentative plan of subdivision to create one (1) additional single detached residential lot from Lot 16, Block 36, Plan 6452ET, located north of 97 Avenue NW and east of 153 Street NW; **WEST JASPER PLACE**

---

**The Subdivision by Plan is APPROVED on February 3, 2022, subject to the following conditions:**

1. that the owner apply for a permit to demolish the existing dwelling and garage prior to endorsement of the final plan. Demolition permits can be obtained from Development Services. Apply online at [www.edmonton.ca/permits](http://www.edmonton.ca/permits); and
2. that the owner pay all outstanding property taxes prior to the endorsement of the plan of survey.

Enclosure I is an attachment of the major advisements throughout the subdivision process. Enclosure II is a map of the subdivision and identifies major conditions and advisements of this approval.

Please be advised that the approval is valid for one (1) year from the date on which the subdivision approval is given to the application. An extension beyond that time may be granted by the City of Edmonton.

Please be advised that an appeal may be lodged in accordance to Section 678 of the Municipal Government Act with the Subdivision and Development Appeal Board, 10019 - 103 Avenue NW, Edmonton Alberta, T5J 0G9, within 14 days from the date of the receipt of this decision. The date of receipt of the decision is deemed to be seven (7) days from the date the decision is mailed.

The Subdivision Authority did not receive comments from adjacent landowners. The application complies with the regulations set out in the Edmonton Zoning Bylaw, the land is serviceable, and the proposal advances a more compact urban form. The Subdivision Authority is of the opinion, after considering factors set out in Section 7 of the Subdivision and Development Regulation, that the land is suitable for the purpose for which the subdivision is intended.

If you have further questions, please contact [subdivisions@edmonton.ca](mailto:subdivisions@edmonton.ca).

Regards,

Blair McDowell  
Subdivision Authority

BM/db/Posse #418277391-001

Enclosures



Please be advised of the following:

Next Steps for Subdivision Approval

- The next step in the subdivision process is to have a legal instrument prepared (ie. Plan of Survey) in order to register the approved subdivision. The legal instrument is then forwarded to the City for endorsement along with the endorsement fee (\$700.00 - 2022 Fees Schedule) and subsequently released to the applicant for registration at the Land Titles Office.

Transportation

- There are existing boulevard trees adjacent to the site on 153 Street NW that must be protected during construction. For information about tree protection please refer to the City of Edmonton's website (search "Trees and Construction").
- Any and all costs associated with tree work requests (removal, pruning or other) and/or remediation from damages are borne on to the proponent as per the Corporate Tree Management Policy (C456C). All work is to be carried out by Urban Forestry who can be contacted at [citytrees@edmonton.ca](mailto:citytrees@edmonton.ca). Removal of City of Edmonton trees must follow the Live Tree Removal Guidelines which include community notice and value compensation.
- Access for future development must be to the adjacent alley in conformance with Mature Neighbourhood Overlay Section 814.3(17) of the Zoning Bylaw #12800.
- There is an existing access to 153 Street NW. Upon redevelopment of proposed Lot 16B, the existing residential access to 153 Street NW must be removed. The owner/applicant will be required to obtain a Permit to remove the access, available from Development Services. Apply online at [www.edmonton.ca/permits](http://www.edmonton.ca/permits).

Building / Site

- The owner shall ensure that any change in property boundaries does not cause any structures on site to become non-compliant with the Safety Codes Act and the Alberta Building Code. Permits may be required for such changes. Please contact 311 for more information.

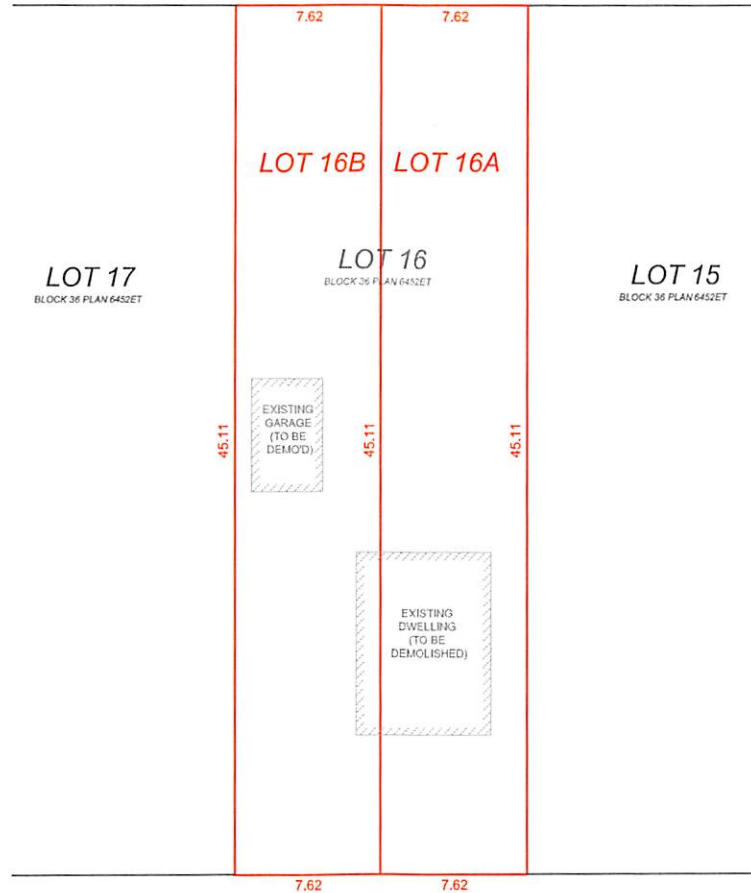
Servicing

- The owner is required to make satisfactory arrangements for, and pay all costs associated with separate servicing to each lot, as well as the modification, relocation and/or removal of existing services. For further information, please contact: EPCOR Distribution & Transmission Inc. (780-412-4000), TELUS Communications (Edmonton) Inc. (Real Estate Division [Rights of Way] 780-508-2456), ATCO Gas (780-424-5222), and EPCOR Drainage Services (Water and Sewer Servicing 780-496-5444).
- The existing services (water and sanitary) enter the proposed subdivision approximately 9.1 m north of the south property line of Lot 16 off 153 Street. As per the EPCOR Drainage Services Bylaw and the EPCOR Water Services and Wastewater Treatment Bylaw, these services cannot cross the proposed property line.
- There is a water main located within the road right of way 153 Street adjacent to the west property line of Lot 16. Any party proposing construction involving ground disturbance to a depth exceeding 2.0 m is required to enter into a Facility Proximity Agreement with EPCOR Water, prior to performing the ground disturbance. Please contact [waterlandadmin@epcor.com](mailto:waterlandadmin@epcor.com) with your request or for more information.

- There is a deficiency in on-street hydrant spacing adjacent to the property. The applicant/owner is advised to review on-site fire protection requirements to ensure adequate coverage (contact EPCOR Water at 780-412-3955).
- There is an existing power pole that may interfere with access to the proposed Lot 16A. Subdivision Planning highly recommends that the applicant/owner contact EPCOR Distribution & Transmission to confirm whether this pole will inhibit alley access to the site, which may result in a delay with the issuance of the Development Permit. Contact Ron Hewitt of EPCOR Customer Engineering for more information (780-412-3128 or ces@epcor.com).
- If power service crosses the proposed property line the owner may be required to provide a blanket easement in favour of EPCOR Distribution & Transmission Inc. If required, said easement shall be registered prior to or concurrent with the final plan of survey (contact EPCOR Land Administration Group at 780-412-3252).



LANE



153 STREET NW

RF1 UNDERLYING ZONING  
MATURE NEIGHBORHOOD OVERLAY APPLIES

NOTE:

1. This plan is subject to the approval of the local approving authority.
2. All dimensions are in meters and decimals thereof.
3. All areas and dimensions are subject to confirmation by a legal survey.

REVISION HISTORY

1. Issued for Approval	Dec. 17, 2021

LEGAL DESCRIPTION: Lot 16 Block 36 Plan 6452ET  
MUNICIPAL ADDRESS: 9723-153 Street NW, Edmonton, AB  
BUILDER/OWNER: New Urban Homes

TENTATIVE PLAN SHOWING PROPOSED  
**SUBDIVISION**

REVISION: 1    DATE: 12/17/22    SCALE: 1:300    PROJECT #: 2021150



18811 - 96 Avenue NW Edmonton, AB. T5T 5L2  
www.ivosurveys.ca  
Ph: (780) 666-2511  
Fax: (780) 666-2359

© 2021



February 3, 2022

File No. LDA21-0611

Ivo Surveys  
18811 - 96 Avenue NW  
Edmonton, AB T5T 5L2

ATTENTION: Nauman Waheed

RE: Tentative plan of subdivision to create one (1) additional single detached residential lot from Lot 57, Block 14, Plan 3756HW, located south of 60A Avenue NW and west of 106 Street NW;  
**PLEASANTVIEW**

---

**The Subdivision by Plan is APPROVED on February 3, 2022, subject to the following conditions:**

1. that the owner apply for a permit to demolish the existing dwelling and garage prior to endorsement of the final plan. Demolition permits can be obtained from Development Services. Apply online at [www.edmonton.ca/permits](http://www.edmonton.ca/permits); and
2. that the owner pay all outstanding property taxes prior to the endorsement of the plan of survey.

Enclosure I is an attachment of the major advisements throughout the subdivision process. Enclosure II is a map of the subdivision and identifies major conditions and advisements of this approval.

Please be advised that the approval is valid for one (1) year from the date on which the subdivision approval is given to the application. An extension beyond that time may be granted by the City of Edmonton.

Please be advised that an appeal may be lodged in accordance to Section 678 of the Municipal Government Act with the Subdivision and Development Appeal Board, 10019 - 103 Avenue NW, Edmonton Alberta, T5J 0G9, within 14 days from the date of the receipt of this decision. The date of receipt of the decision is deemed to be seven (7) days from the date the decision is mailed.

The Subdivision Authority received comments from adjacent landowners and community members. The application complies with the regulations set out in the Edmonton Zoning Bylaw, the land is serviceable, and the proposal advances a more compact urban form. The Subdivision Authority is of the opinion, after considering factors set out in Section 7 of the Subdivision and Development Regulation and the comments from adjacent landowners, that the land is suitable for the purpose for which the subdivision is intended.

If you have further questions, please contact [subdivisions@edmonton.ca](mailto:subdivisions@edmonton.ca).

Regards,

Blair McDowell  
Subdivision Authority

BM/db/Posse #418276651-001

Enclosures



Please be advised of the following:

Next Steps for Subdivision Approval

- The next step in the subdivision process is to have a legal instrument prepared (ie. Plan of Survey) in order to register the approved subdivision. The legal instrument is then forwarded to the City for endorsement along with the endorsement fee (\$700.00 - 2022 Fees Schedule) and subsequently released to the applicant for registration at the Land Titles Office.

Transportation

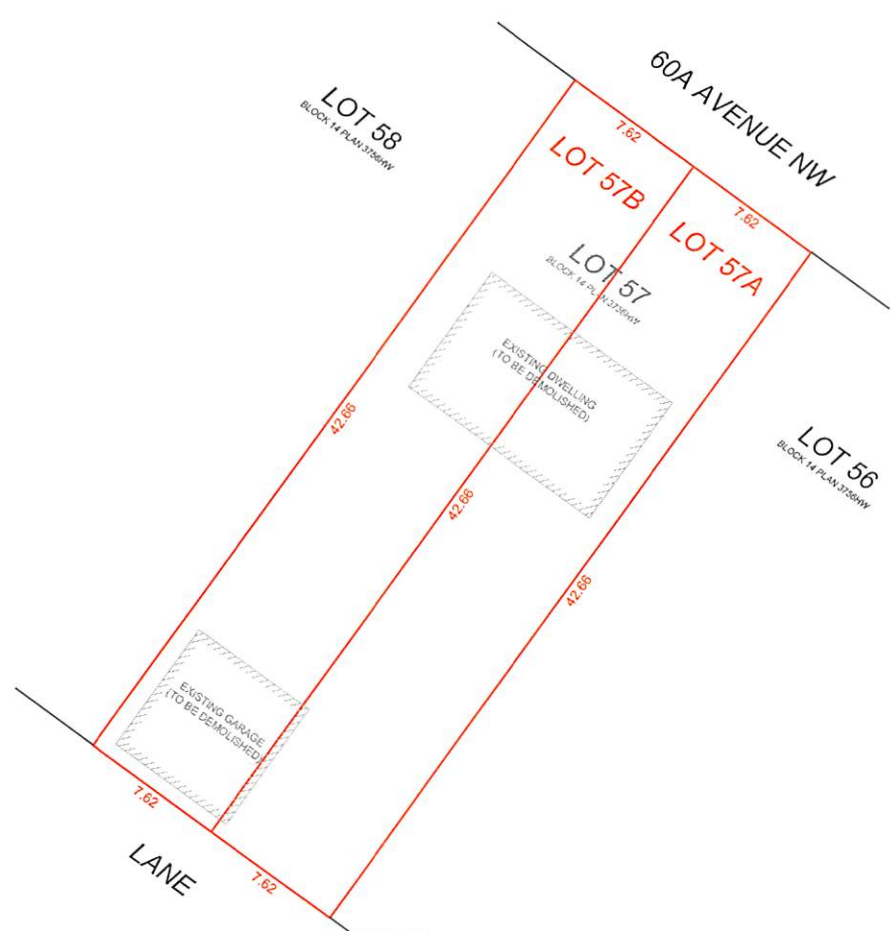
- There are existing boulevard trees adjacent to the site on 60A Avenue NW that must be protected during construction. For information about tree protection please refer to the City of Edmonton's website (search "Trees and Construction").
- Any and all costs associated with tree work requests (removal, pruning or other) and/or remediation from damages are borne on to the proponent as per the Corporate Tree Management Policy (C456C). All work is to be carried out by Urban Forestry who can be contacted at [citytrees@edmonton.ca](mailto:citytrees@edmonton.ca). Removal of City of Edmonton trees must follow the Live Tree Removal Guidelines which include community notice and value compensation.
- Access for future development must be to the adjacent alley in conformance with Mature Neighbourhood Overlay Section 814.3(17) of the Zoning Bylaw #12800.
- The Pleasantview neighbourhood is on the Neighbourhood Renewal Program. This specific site is scheduled for renewal in 2022 - 2023. Subdivision Planning recommends that the owner/applicant email [BuildingGreatNeighbourhoods@edmonton.ca](mailto:BuildingGreatNeighbourhoods@edmonton.ca) to coordinate any work on road right-of-way

Building / Site

- The owner shall ensure that any change in property boundaries does not cause any structures on site to become non-compliant with the Safety Codes Act and the Alberta Building Code. Permits may be required for such changes. Please contact 311 for more information.

Servicing

- The owner is required to make satisfactory arrangements for, and pay all costs associated with separate servicing to each lot, as well as the modification, relocation and/or removal of existing services. For further information, please contact: EPCOR Distribution & Transmission Inc. (780-412-4000), TELUS Communications (Edmonton) Inc. (Real Estate Division [Rights of Way] 780-508-2456), ATCO Gas (780-424-5222), and EPCOR Drainage Services (Water and Sewer Servicing 780-496-5444).
- The existing services (water and sanitary) enter the proposed subdivision approximately 5.47 m west of the east property line of Lot 57 off 60A Avenue NW. As per the EPCOR Drainage Services Bylaw and the EPCOR Water Services and Wastewater Treatment Bylaw, these services cannot cross the proposed property line.
- There is a deficiency in on-street hydrant spacing adjacent to the property. The applicant/owner is advised to review on-site fire protection requirements to ensure adequate coverage (contact EPCOR Water at 780-412-3955).
- If power service crosses the proposed property line the owner may be required to provide a blanket easement in favour of EPCOR Distribution & Transmission Inc. If required, said easement shall be registered prior to or concurrent with the final plan of survey (contact EPCOR Land Administration Group at 780-412-3252).



RF1 UNDERLYING ZONING  
MATURE NEIGHBORHOOD OVERLAY APPLIES

NOTE:

1. This plan is subject to the approval of the local approving authority.
2. All dimensions are in meters and decimals thereof.
3. All areas and dimensions are subject to confirmation by a legal survey.

REVISION HISTORY

1. Issued for Approval	Dec. 17, 2021

LEGAL DESCRIPTION: Lot 57 Block 14 Plan 3756HW  
MUNICIPAL ADDRESS: 10633 - 60A Avenue NW, Edmonton, AB  
BUILDER/OWNER: New Urban Homes

TENTATIVE PLAN SHOWING PROPOSED  
**SUBDIVISION**

REVISION: 1    DATE: 12/17/22    SCALE: 1:300    PROJECT #: 2018143



18811 - 96 Avenue NW Edmonton, AB. T5T 5L2  
www.ivosurveys.ca  
Ph: (780) 666-2511  
Fax: (780) 666-2359



Subdivision Authority

7th Floor, Edmonton Tower  
10111 – 104 Avenue NW  
Edmonton, Alberta T5J 0J4

February 3, 2022

File No. LDA22-0001

Alberta Geomatics Inc.  
6908 Roper Road NW  
Edmonton, AB T6B 3H9

ATTENTION: Piotr Strozyk

RE: Tentative plan of subdivision to create separate titles for a semi-detached dwelling from Lot 25 and a portion of Lot 26, Block 18, Plan 5718AE, located north of 69 Avenue NW and west of 107 Street NW; **ALLENDALE**

---

**The Subdivision by Plan is APPROVED on February 3, 2022, subject to the following conditions:**

1. that the owner make satisfactory arrangements with EPCOR Water Services Inc. and EPCOR Drainage Services for the provision of separate services (water and sanitary) to the proposed western lot; and
2. that the owner pay all outstanding property taxes prior to the endorsement of the plan of survey.

Enclosure I is an attachment of the major advisements throughout the subdivision process. Enclosure II is a map of the subdivision and identifies major conditions and advisements of this approval.

Please be advised that the approval is valid for one (1) year from the date on which the subdivision approval is given to the application. An extension beyond that time may be granted by the City of Edmonton.

Please be advised that an appeal may be lodged in accordance to Section 678 of the Municipal Government Act with the Subdivision and Development Appeal Board, 10019 - 103 Avenue NW, Edmonton Alberta, T5J 0G9, within 14 days from the date of the receipt of this decision. The date of receipt of the decision is deemed to be seven (7) days from the date the decision is mailed.

The Subdivision Authority did not receive comments from adjacent landowners. The application complies with the regulations set out in the Edmonton Zoning Bylaw, the land is serviceable, and the proposal advances a more compact urban form. The Subdivision Authority is of the opinion, after considering factors set out in Section 7 of the Subdivision and Development Regulation, that the land is suitable for the purpose for which the subdivision is intended.

If you have further questions, please contact [subdivisions@edmonton.ca](mailto:subdivisions@edmonton.ca).

Regards,

Blair McDowell  
Subdivision Authority

BM/js/Posse #415601349-001

Enclosures

Please be advised of the following:

#### Next Steps for Subdivision Approval

- The next step in the subdivision process is to have a legal instrument prepared (ie. Plan of Survey) in order to register the approved subdivision. The legal instrument is then forwarded to the City for endorsement along with the endorsement fee (\$700.00 - 2022 Fees Schedule) and subsequently released to the applicant for registration at the Land Titles Office.

#### Transportation

- There are existing boulevard trees adjacent to the site on 69 Avenue NW that must be protected during construction. For information about tree protection please refer to the City of Edmonton's website (search "Trees and Construction").
- Any and all costs associated with tree work requests (removal, pruning or other) and/or remediation from damages are borne on to the proponent as per the Corporate Tree Management Policy (C456C). All work is to be carried out by Urban Forestry who can be contacted at [citytrees@edmonton.ca](mailto:citytrees@edmonton.ca). Removal of City of Edmonton trees must follow the Live Tree Removal Guidelines which include community notice and value compensation.
- There is an existing access to 69 Avenue NW. Upon redevelopment of proposed Lot 26A, the existing residential access to 69 Avenue NW must be removed. The owner/applicant will be required to obtain a Permit to remove the access, available from Development Services. Apply online at [www.edmonton.ca/permits](http://www.edmonton.ca/permits).
- The Allendale neighbourhood is on the Alley Renewal Program. This specific site is scheduled for renewal between 2023 - 2025. Subdivision Planning recommends that the owner/applicant email [BuildingGreatNeighbourhoods@edmonton.ca](mailto:BuildingGreatNeighbourhoods@edmonton.ca) to coordinate any work on road right-of-way.

#### Building / Site

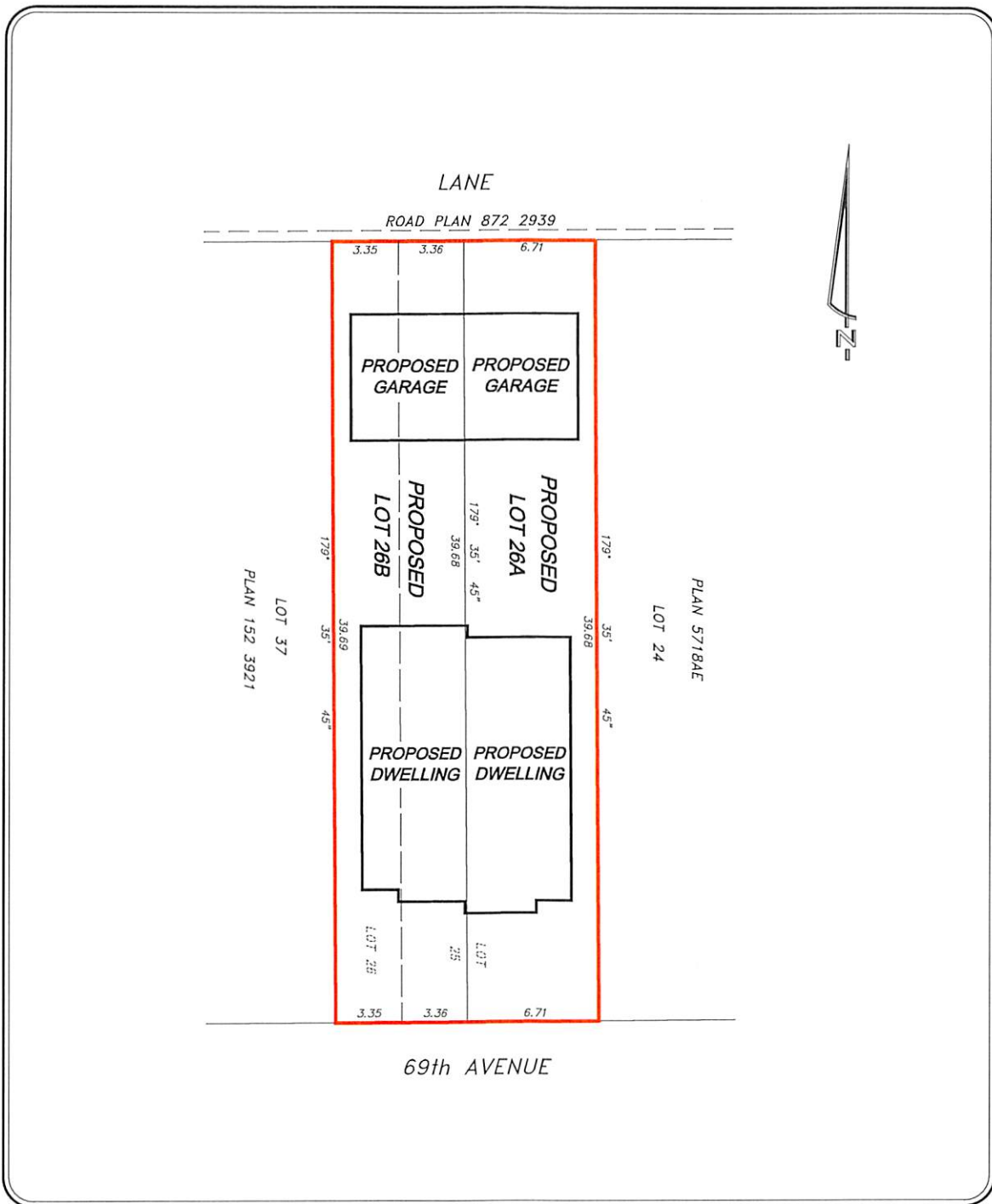
- The owner shall ensure that any change in property boundaries does not cause any structures on site to become non-compliant with the Safety Codes Act and the Alberta Building Code. Permits may be required for such changes. Please contact 311 for more information.

#### Servicing

- The owner is required to make satisfactory arrangements for, and pay all costs associated with separate servicing to each lot, as well as the modification, relocation and/or removal of existing services. For further information, please contact: EPCOR Distribution & Transmission Inc. (780-412-4000), TELUS Communications (Edmonton) Inc. (Real Estate Division [Rights of Way] 780-508-2456), ATCO Gas (780-424-5222), and EPCOR Drainage Services (Water and Sewer Servicing 780-496-5444).
- The existing services (water and sanitary) enter the proposed subdivision approximately 5.76 m west of the east property line of Lot 25 off 69 Avenue NW. As per the EPCOR Drainage Services Bylaw and the EPCOR Water Services and Wastewater Treatment Bylaw, these services cannot cross the proposed property line.
- There is a deficiency in on-street hydrant spacing adjacent to the property. The applicant/owner is advised to review on-site fire protection requirements to ensure adequate coverage (contact EPCOR Water at 780-412-3955).



- Future rezoning, subdivision and/or development permit applications will require a re-assessment by EPCOR Water Services Inc. (EWSI) and may trigger construction of one (1) new municipal hydrant along 69 Avenue NW at the applicant/owner's expense.
- If power service crosses the proposed property line the owner may be required to provide a blanket easement in favour of EPCOR Distribution & Transmission Inc. If required, said easement shall be registered prior to or concurrent with the final plan of survey (contact EPCOR Land Administration Group at 780-412-3252).



## TENTATIVE PLAN

LOT: 25 & 26		BLOCK: 18	PLAN: 5718 AE
BUILDER/OWNER: MR ENGINEERING LTD.		SUB.: ALLENDALE	
ADDRESS: 10716-69 AVENUE		ZONING: RF3	
CONTACT: info@albertageo.com		EDMONTON	
CERTIFICATE OF TITLE AREA	0.053 ha		
AREA IN PARCEL(S) BEING CREATED	0.053 ha		
NUMBER OF PARCEL CREATED	2		
<b>NOTES:</b> ALL DISTANCES ARE IN METRES AND DECIMALS THEREOF ALL DISTANCES ON CURVED BOUNDARIES ARE ARC DISTANCES ALL DISTANCES AND AREAS ARE APPROXIMATE AND HAVE TO BE VERIFIED BY LEGAL SURVEY THIS INFORMATION IS PRELIMINARY ONLY AND IS SUBJECT TO APPROVAL BY LOCAL AUTHORITY ALBERTA GEOMATICS INC. IS NOT LIABLE FOR ANY COSTS INCURRED DUE TO ERRORS OR OMISSIONS REPRESENTED BY THIS PLAN.			
<b>LEGEND:</b> LEGAL SURVEY IRON POSTS FOUND SHOWN THUS ..... ●			
FILE: E22381		SCALE 1: 250	DRAWN BY: DS
		CHECKED BY: P.S.	CHECKED BY: 2021-11-26

70 AV.

BLOCK 18

69 AV.

LOT 25 & 26

**Alberta Geomatics Inc.**

6908 ROPER ROAD NW  
EDMONTON ALBERTA T6B 3H9  
email: abgeo@telus.net  
or: info@albertageo.com  
website: www.albertageo.com  
PH: (780) 437-8033  
FAX: (780) 437-8024



Subdivision Authority

7th Floor, Edmonton Tower  
10111 – 104 Avenue NW  
Edmonton, Alberta T5J 0J4

February 3, 2022

File No. LDA22-0003

Hagen Surveys (1982) Ltd.  
8929 - 20 STREET NW  
Edmonton, AB T6P K8

ATTENTION: Jordan Widmer

RE: Tentative plan of subdivision to create one (1) additional single detached residential lot from Lot 36, Block 30, Plan 1800NY, located north of 51 Avenue NW and east of 123 Street NW;  
**LANSDOWNE**

---

**The Subdivision by Plan is APPROVED on February 3, 2022, subject to the following conditions:**

1. that the owner apply for a permit to demolish the existing dwelling and garage prior to endorsement of the final plan. Demolition permits can be obtained from Development Services. Apply online at [www.edmonton.ca/permits](http://www.edmonton.ca/permits);
2. that the final plan of survey shall conform to the attached revised tentative plan; and
3. that the owner pay all outstanding property taxes prior to the endorsement of the plan of survey.

Enclosure I is an attachment of the major advisements throughout the subdivision process. Enclosure II is a map of the subdivision and identifies major conditions and advisements of this approval.

Please be advised that the approval is valid for one (1) year from the date on which the subdivision approval is given to the application. An extension beyond that time may be granted by the City of Edmonton.

Please be advised that an appeal may be lodged in accordance to Section 678 of the Municipal Government Act with the Subdivision and Development Appeal Board, 10019 - 103 Avenue NW, Edmonton Alberta, T5J 0G9, within 14 days from the date of the receipt of this decision. The date of receipt of the decision is deemed to be seven (7) days from the date the decision is mailed.

The Subdivision Authority received comments from adjacent landowners and community members. The application complies with the regulations set out in the Edmonton Zoning Bylaw, the land is serviceable, and the proposal advances a more compact urban form. The Subdivision Authority is of the opinion, after considering factors set out in Section 7 of the Subdivision and Development Regulation and the comments from adjacent landowners, that the land is suitable for the purpose for which the subdivision is intended.

If you have further questions, please contact [subdivisions@edmonton.ca](mailto:subdivisions@edmonton.ca).

Regards,

Blair McDowell  
Subdivision Authority

BM/db/Posse #418604920-001

Enclosures

Please be advised of the following:

Next Steps for Subdivision Approval

- The next step in the subdivision process is to have a legal instrument prepared (ie. Plan of Survey) in order to register the approved subdivision. The legal instrument is then forwarded to the City for endorsement along with the endorsement fee (\$700.00 - 2022 Fees Schedule) and subsequently released to the applicant for registration at the Land Titles Office.

Transportation

- Access for future development must be to the adjacent alley in conformance with Mature Neighbourhood Overlay Section 814.3(17) of the Zoning Bylaw #12800.

Building / Site

- The owner shall ensure that any change in property boundaries does not cause any structures on site to become non-compliant with the Safety Codes Act and the Alberta Building Code. Permits may be required for such changes. Please contact 311 for more information.

Servicing

- The owner is required to make satisfactory arrangements for, and pay all costs associated with separate servicing to each lot, as well as the modification, relocation and/or removal of existing services. For further information, please contact: EPCOR Distribution & Transmission Inc. (780-412-4000), TELUS Communications (Edmonton) Inc. (Real Estate Division [Rights of Way] 780-508-2456), ATCO Gas (780-424-5222), and EPCOR Drainage Services (Water and Sewer Servicing 780-496-5444).
- The existing services (water and sanitary) enter the proposed subdivision approximately 9.3 m south of the north property line of Lot 36 off of the lane. The existing storm service enters the proposed subdivision approximately 9.14 m south of the north property line of Lot 36 off 123 Street. As per the EPCOR Drainage Services Bylaw and the EPCOR Water Services and Wastewater Treatment Bylaw, these services cannot cross the proposed property line.
- There is a water main located within a laneway adjacent to the east property line of Lot 36. Any party proposing construction involving ground disturbance to a depth exceeding 2.0 m is required to enter into a Facility Proximity Agreement with EPCOR Water, prior to performing the ground disturbance. Please contact [waterlandadmin@epcor.com](mailto:waterlandadmin@epcor.com) with your request or for more information.
- There is a deficiency in on-street hydrant spacing adjacent to the property. The applicant/owner is advised to review on-site fire protection requirements to ensure adequate coverage (contact EPCOR Water at 780-412-3955).
- If power service crosses the proposed property line the owner may be required to provide a blanket easement in favour of EPCOR Distribution & Transmission Inc. If required, said easement shall be registered prior to or concurrent with the final plan of survey (contact EPCOR Land Administration Group at 780-412-3252).



# TENTATIVE PLAN

SHOWING SUBDIVISION OF

## LOT 36, BLK.30, PLAN 1800 N.Y.

IN THE

### S.E.1/4 SEC.13 TWP.52 RGE.25 W.4 M.

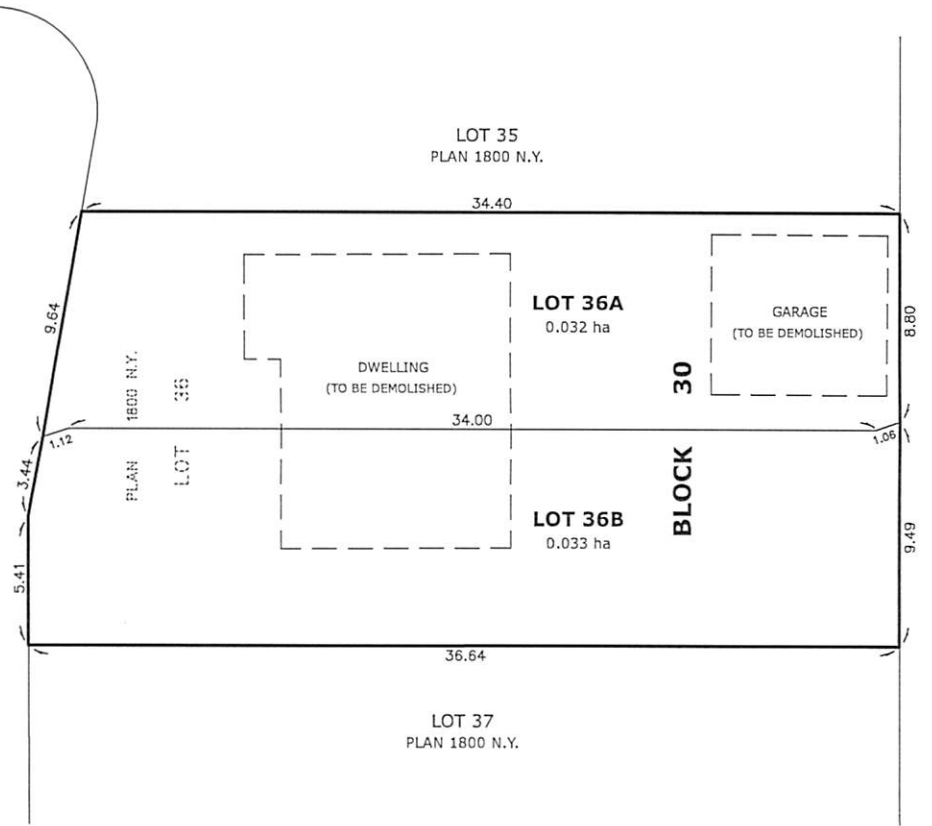
### EDMONTON, ALBERTA



52nd AVENUE

123rd STREET

LANE



#### NOTES:

- DISTANCES ARE APPROXIMATE AND ARE IN METRES AND DECIMALS THEREOF.
- AREA DEALT WITH BOUNDED THUS.



8929 - 20th Street N.W. | Edmonton AB, T6P 1K8 | T 780.464.5506 | F 780.464.4450 | hagensurveys.com  
Your comprehensive surveying partner.

SURVEYOR'S STAMP



CALCULATED BY:	J.V.	DRAWN BY:	J.V.
DATE:	DEC. 21, 2021	REVISED:	JAN. 31, 2022
DRAWING	21S1010T	FILE NO.	21S1010

Thursday, January 27, 2022  
10:00 am.



PLACE: ET 6 MR NW 06-127

## SUBDIVISION AUTHORITY MINUTES MEETING NO. 04

<b>PRESENT</b>		<b>Blair McDowell, Chief Subdivision Officer</b>	
<b>1.</b>	<b>ADOPTION OF AGENDA</b>		
MOVED	Blair McDowell  That the Subdivision Authority Agenda for the January 27, 2022 meeting be adopted.		
FOR THE MOTION		Blair McDowell	<b>CARRIED</b>
<b>2.</b>	<b>ADOPTION OF MINUTES</b>		
MOVED	Blair McDowell  That the Subdivision Authority Minutes for the January 20, 2022 meeting be adopted.		
FOR THE MOTION		Blair McDowell	<b>CARRIED</b>
<b>3.</b>	<b>OLD BUSINESS</b>		
<b>4.</b>	<b>NEW BUSINESS</b>		
1.	LDA21-0177 390265455-001	Tentative plan of subdivision to create two (2) industrial lots and consolidate proposed Lot 1C with adjacent Lot A, Plan 5717 HW, from Lot 1, Plan 782 2228 located north of Whitemud Drive NW and west of Meridian Street NW; <b>MAPLE RIDGE INDUSTRIAL</b>	
MOVED	Blair McDowell  That the application for subdivision be Approved.		
FOR THE MOTION		Blair McDowell	<b>CARRIED</b>
2.	LDA21-0326 396232809-001	Tentative plan of subdivision to create one (1) additional Multi Unit Housing lot from Lot 32, Block 5, Plan 212 0994, located north of 97 Avenue NW and east of 101 Street NW; <b>ROSSDALE</b>	
MOVED	Blair McDowell  That the application for subdivision be Approved.		
FOR THE MOTION		Blair McDowell	<b>CARRIED</b>

3.	LDA21-0347 395966603-001	Tentative plan of subdivision to create 104 single-detached residential lots, 76 semi-detached residential lots, and three (3) other lots from Lot 1, Plan 012 1042, and a portion of SE 8-52-23-W4M, located west Anthony Henday Drive and north of 34 Avenue NW; <b>MAPLE</b>
MOVED		Blair McDowell  That the application for subdivision be Approved as Amended.
FOR THE MOTION		Blair McDowell <b>CARRIED</b>
4.	LDA21-0496 407800346-001	Tentative plan of subdivision to create 98 single detached lots and 12 row housing lots from SE-25-51-24-W4M and Lot 1, Plan 982 3999 located south of Charlesworth Drive SW and west of 34 Street SW; <b>CHARLESWORTH</b>
MOVED		Blair McDowell  That the application for subdivision be Approved as Amended.
FOR THE MOTION		Blair McDowell <b>CARRIED</b>
5.	LDA21-0357 401645036-001	Tentative plan of subdivision to create eleven (11) bare land condominium units from the west portion of Lot 32, Block 5, Plan 212 0994, located north of 97 Avenue NW and east of 101 Street NW; <b>ROSSDALE</b>
MOVED		Blair McDowell  That the application for subdivision be Approved.
FOR THE MOTION		Blair McDowell <b>CARRIED</b>
6.	LDA21-0453 410052638-001	Tentative plan of subdivision to create one (1) additional single detached residential lot from Lot 18A, Block 2, Plan 5767 HW, located north of 79 Avenue NW and east of 119 Street NW; <b>BELGRAVIA</b>
MOVED		Blair McDowell  That the application for subdivision be Approved.
FOR THE MOTION		Blair McDowell <b>CARRIED</b>
7.	LDA21-0457 407231801-001	Tentative plan of subdivision to create one (1) additional industrial lot from Lot A, Block 2, Plan 535 KS to consolidate with adjacent Lot 1A, Block A, Plan 072 9001, located north of Yellowhead Trail NW and east of 156 Street NW; <b>GAGNON ESTATE INDUSTRIAL</b>
MOVED		Blair McDowell  That the application for subdivision be Approved.
FOR THE MOTION		Blair McDowell <b>CARRIED</b>
8.	LDA21-0585 415607143-001	Tentative plan of subdivision to adjust the boundaries of, and create one additional single detached residential lot from, Lots 13-15, Block 3, Plan 5178 HW, located north of 78 Avenue NW and east of 93 Street NW; <b>KING EDWARD PARK</b>
MOVED		Blair McDowell  That the application for subdivision be Approved.

FOR THE MOTION	Blair McDowell	<b>CARRIED</b>
5.	<b>ADJOURNMENT</b> The meeting adjourned at 10:45 a.m.	