















**AMENDMENT TO  
HERITAGE VALLEY TOWN CENTRE  
Neighbourhood Area Structure Plan  
(as amended)**

- |   |                        |   |                                |   |                               |
|---|------------------------|---|--------------------------------|---|-------------------------------|
|  | Town Centre Commercial |  | Low Density Residential        |  | Light Rail Transit Corridor   |
|  | Main Street Retail     |  | Medium Density Residential     |  | Light Rail Transit Station    |
|  | Mixed Uses             |  | High Density Residential       |  | Oil/Gas Pipeline Right-of-Way |
|  | Mixed Uses LRT 1       |  | Stormwater Management Facility |  | Fire Station                  |
|  | Mixed Uses LRT 2       |  | District Activity Park         |  | NASP Boundary                 |
|   |                        |   |                                |  | Amendment Area                |

**Note:** Location of collector roads and configuration of stormwater management facilities are subject to minor revisions during subdivision and rezoning of the neighbourhood and may not be developed exactly as illustrated.