




PROPOSED ROAD CLOSURE - Chappelle



-  Area 'A'
Greenway (Right-of-Way) - 0.244 ha
-  Area 'B'
To Brookfield - 0.095 ha
-  Area 'C'
Greenway (Municipal Reserve) - 0.152 ha