




















**Proposed Amendment to  
BYLAW 15548  
APPROVED EDMONTON NORTH  
Area Structure Plan (as amended)**



- |   |                                 |   |  |
|---|---------------------------------|---|--|
|  | Residential                     |  | School/Park<br>pe/se public/separate elementary school<br>pjh / shj public / separate junior high school |
|  | Highway Commercial              |  | np<br>Neighbourhood Park   |
|  | District Park                   |  | Neighbourhood Commercial   |
|  | RDA Release Lands               |  | Power Sub-Station  |
|  | Restricted Development Area     |  | Fire Station   |
|  | Stormwater Facility             |  | Housing Opportunity for First Time Homebuyers on Surplus School Site                                     |
|  | Environmentally-Sensitive Areas |  | Natural Area   |
|  | Commercial                      |  | Transit Centre / Park & Ride   |
|  | Collector Roadway Concept       |   |  |
|  | Greenway                        |   |  |
|  | Proposed Amendment Boundary     |   |  |