












**BYLAW 15551
APPROVED
SCHONSEE**
Neighbourhood Structure Plan
(as amended)



- | | | | |
|---|---|---|--|
|  | Low Density Residential |  | Commercial |
|  | Medium Density Residential |  | Buffer |
|  | Medium Density Residential
(Assisted Living) |  | Stormwater Management Pond/
Natural Wetland |
|  | Park Site |  | Wetland Setback Area |
|  | Stormwater Management Pond |  | N.S.P. Boundary |
|  | Pedestrian Links | | |

Note:
Location of collector roads and configuration of stormwater management facilities are subject to minor revisions during subdivision and rezoning of the neighbourhood and may not be developed exactly as illustrated.