

You're invited to a Public Information Session: SESS SW4 Tunnel Construction Project

Project Overview

The City of Edmonton will be constructing a new sanitary sewer (SW4) in south Edmonton as part of Edmonton's Sanitary Servicing Strategy, which enables the growth and development of the city. SW4 is a 2.94 metre diameter, 1.55 km long tunnel that will receive flows from Heritage Valley, Windermere, and Riverview areas.

The project involves construction with a tunnel boring machine. SW4 will begin at the end of an existing tunnel north of Ellerslie Road and west of Whitemud Creek. It will cross beneath the Ambleside Eco Station and the Southwest (Ellerslie) snow storage facility, passing under the Anthony Henday Drive/Rabbit Hill Road interchange and ending at the east end of Windermere Boulevard. The approximate SW4 alignment is shown in the figure on the reverse page.

Construction is scheduled to begin in September 2015 and is expected to be completed by the end of 2017.

Public Information Session

All community residents are invited to a drop-in Public Information Session:

Monday, August 24, 2015
Multi-Purpose Room #4
Terwillegar Community Recreation Centre
2051 Leger Road N.W.
4:30 p.m. to 7:30 p.m.

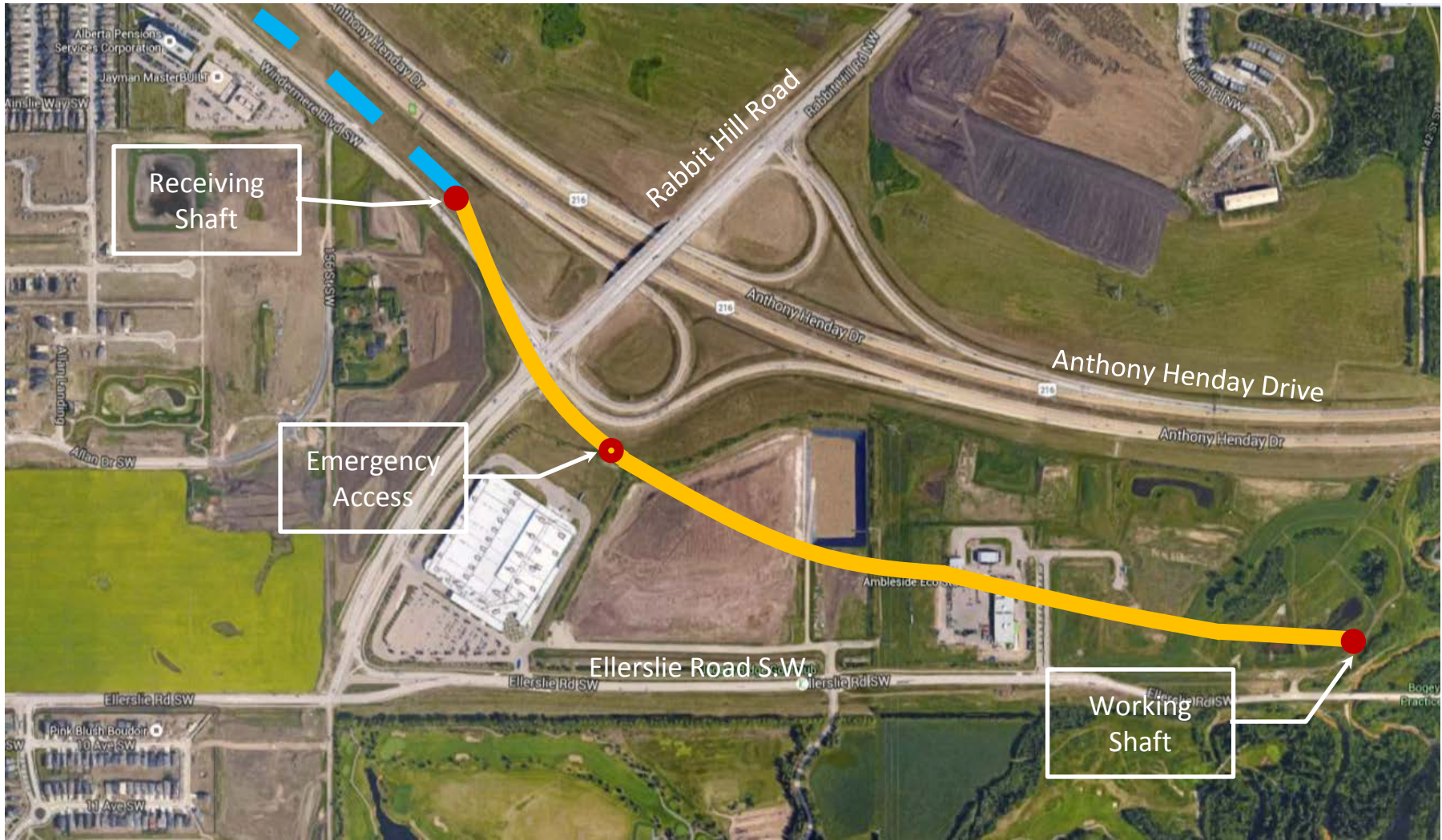
The public information session will include displays showing the location and details for the proposed construction. Project representatives will be on hand to address any questions you may have on the project.



For more information contact:

Diane Wirtz, P.Eng.
Project Manager
Drainage Design and Construction
City of Edmonton
780.944.5975
Diane.Wirtz@edmonton.ca

The logo for the City of Edmonton, featuring the word "Edmonton" in white text on a dark blue square background.

SESS SW4 SANITARY SEWER



-  Approximate SW4 tunnel alignment
-  Proposed future SW5 tunnel alignment