












Note:
Location of collector roads and configuration of stormwater management facilities are subject to minor revisions during subdivision and rezoning of the neighbourhood and may not be developed exactly as illustrated.



**BYLAW 15043
APPROVED
MAYLIEWAN**
Neighbourhood Structure Plan
(as amended)

- | | | | |
|---|-------------------------|---|--------------------------------|
|  | Low Density Residential |  | Public Access |
|  | Row Housing |  | Stormwater Management Facility |
|  | Low Rise Apartments |  | Restrictive Covenant Zone |
|  | Commercial |  | N.S.P. Boundary |
|  | School/Parks | | |

SUSTAINABLE DEVELOPMENT