




















Note:
Location of collector roads and configuration of stormwater management facilities are subject to minor revisions during subdivision and rezoning of the neighbourhood and may not be developed exactly as illustrated.



**BYLAW 16453
APPROVED
MAPLE**
Neighbourhood Structure Plan
(as amended)
SUSTAINABLE DEVELOPMENT

Legend

- | | | | | | |
|--|---|---|--|---|---------------------|
|  | Ground Oriented Residential (Single/Semi-Detached) |  | Gifted Lands |  | Powerline R.O.W. |
|  | Ground Oriented Residential (Rowhouse) |  | Berm and Fence |  | Top of Bank Roadway |
|  | Non-Ground Oriented Residential (Low Rise Multi Unit) |  | Possible Future Berm and Fence (location / alignment to be confirmed prior to subdivision) |  | Top of Bank Walkway |
|  | Institutional |  | Special Study Area |  | Collector Roadway |
|  | Park |  | Wireless Communication Tower Setback Area |  | Arterial Roadway |
|  | Transportation Utility Corridor | | |  | NSP Boundary |
|  | Natural Areas / Drainage Channel | | | | |
|  | Stormwater Management Facility | | | | |