












**BYLAW 16956
APPROVED
LAUREL
Neighbourhood Structure Plan
(as amended)**

- | | | | |
|---|--------------------------------|---|-----------------------------|
|  | Low Density Residential |  | Power/Pipeline Right-of-Way |
|  | Medium Density Residential |  | Multi-Use Trail |
|  | Commercial |  | TUC Trail |
|  | Municipal Reserve-Park |  | Collector Roadway |
|  | Stormwater Management Facility |  | NSP Boundary |
|  | School Site | | |

Note:
Location of collector roads and configuration of stormwater management facilities are subject to minor revisions during subdivision and rezoning of the neighbourhood and may not be developed exactly as illustrated.