



Big Lake

Lift Station

199 Street

Trumpeter Way

**Amendment Area**

Road Allowance

Natural Conservation Area




















Natural Conservation Area

Horseshoe Lake

Winterburn Road (215 St)

**Note:**  
Location of collector roads and configuration of stormwater management facilities are subject to minor revisions during subdivision and rezoning of the neighbourhood and may not be developed exactly as illustrated.

### AMENDMENT TO TRUMPETER Neighbourhood Structure Plan (as amended)

-  Low Density Residential
-  Street Oriented Residential
-  Row Housing
-  Medium Density Residential
-  Mixed Use
-  Park
-  Potential Viewpoint Park
-  Neighbourhood Commercial
-  Stormwater Management Facility
-  Natural Conservation Area
-  Future Residential and Associated Uses
-  Public Utility (PUL)
-  Sewer ROW
-  Powerline ROW
-  NSP Boundary
-  Arterial Roadway
-  Collector Roadway
-  Top of Bank Walkway
-  Amendment Boundary

