



















**AMENDMENT TO  
SECORD  
Neighbourhood Structure Plan  
(as amended)**



- |   |                                |   |                                 |
|---|--------------------------------|---|---------------------------------|
|  | Low Density Residential        |  | Non-MR Credit Park              |
|  | Medium Density Residential     |  | Seperate Elementary/Junior High |
|  | High Density Residential       |  | Public Elementary/Junior High   |
|  | Existing Commercial / Business |  | Collector Roadway               |
|  | Commercial/Business            |  | Multi-Use Corridor              |
|  | Town Centre Commercial         |  | Potential Civic Facility        |
|  | Stormwater Management Facility |  | Community League                |
|  | MR - Park / School             |  | NSP Boundary                    |
|  | Pipeline ROW                   |  | Amendment Area                  |

**Note:** Location of collector roads and configuration of stormwater management facilities are subject to minor revisions during subdivision and rezoning of the neighbourhood and may not be developed exactly as illustrated.