

The Uplands Neighbourhood

Maskêkosihk Trail NW (23 Avenue NW)

**PROPOSED
AMENDMENT TO
BYLAW 18498
STILLWATER
Neighbourhood
Structure Plan**

River's Edge
Neighbourhood

Amendment Area

Sunwapta Way

Winterburn Road (215 Street NW)

Richard Rice Boulevard

























Existing 199 Street NW

Existing 199 Street NW

Richard Rice Boulevard

Future Grandisle
Neighbourhood

Quadrant Avenue SW

- | | | | | | |
|--|---|---|----------------------------------|---|---|
|  | Single / Semi-detached Residential |  | Natural Area (MR) |  | Institutional / Residential Mixed Use |
|  | Row Housing |  | Public or Separate School / Park |  | Public Utility (Communication Facility) |
|  | Low Rise / Medium Density Housing |  | Pocket Park / Greenway |  | Crown Claimed Bed and Shore |
|  | Residential / Mixed Use |  | Resident's Association |  | 30m Wetland Boundary |
|  | Neighbourhood Commercial |  | Stormwater Management Facility |  | Collector Roadway |
|  | Town Centre Commercial with Main Street |  | Public Utility (Pipeline ROW) |  | Arterial Roadway |
|  | Community Commercial |  | Special Study Area "Park/LDR" |  | NSP Boundary |
|  | Natural Area (ER) |  | Special Study Area "SWMF/LDR" |  | Amendment Area |

Note: Location of collector roads and configuration of stormwater management facilities are subject to minor revisions during subdivision and rezoning of the neighbourhood and may not be developed exactly as illustrated.