















**BYLAW 15426
APPROVED
KLARVATTEN
Neighbourhood Structure Plan
(as amended)**



- | | | | |
|---|----------------------------|---|--------------------------------|
|  | Low Density Residential |  | Public Utility Lot |
|  | Medium Density Residential |  | Stormwater Management Facility |
|  | Neighbourhood Commercial |  | Stormwater Influenced Wetland |
|  | Park / Open Space |  | Pipeline R/W |
|  | School / Park |  | Sanitary Pumping Station |
|  | Future Park |  | Boundary of Klarvatten N.S.P. |
|  | Connectivity | | |
|  | Wetland Buffer | | |

Note:
Location of collector roads and configuration of stormwater management facilities are subject to minor revisions during subdivision and rezoning of the neighbourhood and may not be developed exactly as illustrated.

SUSTAINABLE DEVELOPMENT