









137 Avenue

**BYLAW 16660
APPROVED
HUDSON**
Neighbourhood Structure Plan
(as amended)



- | | | | |
|-------------------------------------------------------------------------------------|----------------------------|--------------------------------------------------------------------------------------|-----------------------|
|  | Low Density Residential |  | Park |
|  | Medium Density Residential |  | School / Park |
|  | Landscaped Buffer |  | Stormwater Management |
|  | Institutional |  | N.S.P. Boundary |

Note:
Location of collector roads and configuration of stormwater management facilities are subject to minor revisions during subdivision and rezoning of the neighbourhood and may not be developed exactly as illustrated.