










**BYLAW 16639**  
**APPROVED**  
**CRYSTALLINA NERA WEST**  
 Neighbourhood Structure Plan  
 (as amended)

- |   |  |
|---|--|
|  Low Density Residential         |  Stormwater Management Facility |
|  Medium Density Residential      |  Restricted Front Drive Access  |
|  School/Park - Municipal Reserve |  Potential Pedestrian Access   |
|  Greenway - Municipal Reserve    |  Boundary of NSP                |
|  Natural Area- Municipal Reserve |  |

**Note:**  
 Location of collector roads and configuration of stormwater management facilities are subject to minor revisions during subdivision and rezoning of the neighbourhood and may not be developed exactly as illustrated.