












**BYLAW 14545  
APPROVED  
BLACKMUD CREEK**  
Neighbourhood Area Structure Plan  
(as amended)

- |   |   |
|---|---|
|  Low Density Residential       |  Urban Services<br>(Elderslie Road Baptist Church) |
|  Medium Density Residential    |  Stormwater Management Facility                    |
|  Low Density Residential (DC2) |  Environmental Reserve                             |
|  Commercial                    |  Klondike Valley Campground                        |
|  School/Park                   |  Boundary of N.A.S.P.                              |
|  Park                          |   |

Note:  
Location of collector roads and configuration of stormwater management facilities are subject to minor revisions during subdivision and rezoning of the neighbourhood and may not be developed exactly as illustrated.

SUSTAINABLE DEVELOPMENT