
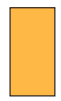










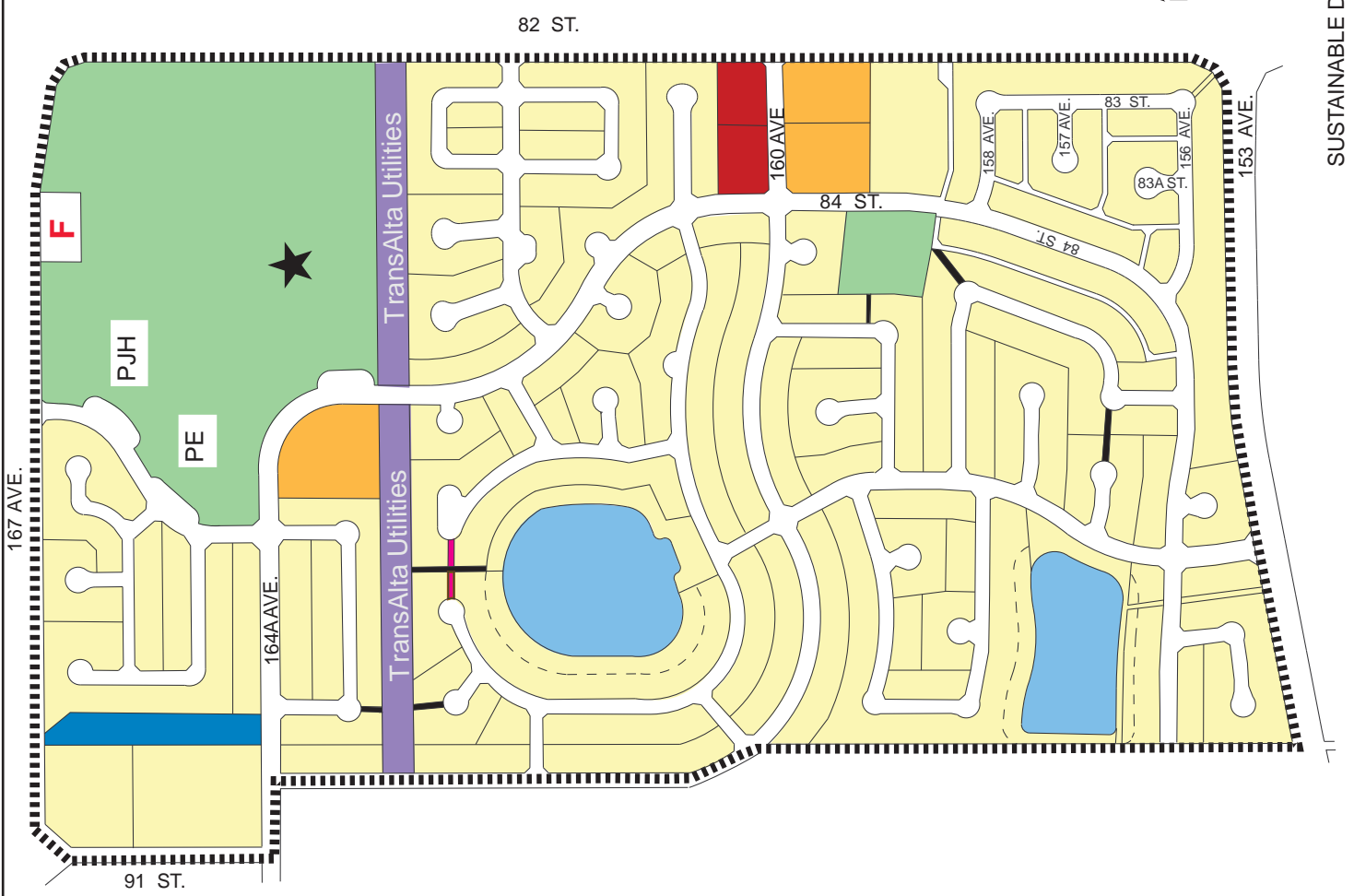


**BYLAW 14442
APPROVED
BELLE RIVE**

Neighbourhood Structure Plan (as amended)

-  Low Density Single Family
-  Medium Density Residential
-  Commercial
-  School/Park
-  Storm Water Lake
-  Public Utility
-  Fire Station
-  TransAlta Utility
-  Walkway
-  Emergency Access
-  Boundary of Belle Rive NSP
-  Housing Opportunity for First Time Homebuyers on Surplus School Site

Note:
Location of collector roads and configuration of stormwater management facilities are subject to minor revisions during subdivision and rezoning of the neighbourhood and may not be developed exactly as illustrated.



SUSTAINABLE DEVELOPMENT