












BYLAW 15291
ALBANY
 Neighbourhood Structure Plan



- | | |
|--|--|
|  Low Density Residential |  Pipeline Corridor |
|  Medium Density Residential |  Natural Area Environmental Reserve |
|  Commercial |  30m Ecological Buffer |
|  Stormwater Management Facility |  Collector Roadway |
|  Park/Municipal Reserve |  Arterial Roadway |
| |  Boundary of Albany N.S.P. |

Note:
 Location of collector roads and configuration of stormwater management facilities are subject to minor revisions during subdivision and rezoning of the neighbourhood and may not be developed exactly as illustrated.

SUSTAINABLE DEVELOPMENT