# City of Edmonton
# Residential Neighbourhood Study Areas
2019 Assessment

## Table of Contents


| Study Area No. | Neighbourhood | Page No. |
|---|---|---|
| 2101 | Grovenor, Crestwood, Parkview, Laurier Heights | 1-4 |
| 2102 | Grovenor, Crestwood, Parkview, Laurier Heights | 1-4 |
| 2103 | Athlone | 5 |
| 2104 | Terwillegar Towne | 6 |
| 2107 | Summerside | 7 |
| 2108 | Summerside | 7 |
| 2109 | Summerside | 7 |
| 2110 | Summerside | 7 |
| 2112 | Donsdale | 8 |
| 2129 | Aspen Gardens, Westbrook Estates | 9 |
| 2130 | Westbrook Estates | 9 |
| 2175 | Riverdale | 10 |
| 2210 | Mactaggart | 11 |
| 2500 | Belgravia | 12 |
| 3004 | Glenora | 13 |
| 3014 | Glenora | 13 |
| 3019 | Terwillegar Towne, South Terwillegar | 6 |
| 3023 | Glenora | 13 |
| 3040 | Westmount | 14 |
| 3090 | Rundle Heights | 15 |
| 3101 | Strathcona | 16 |
| 3200 | Wedgewood Heights | 8 |
| 3201 | Wedgewood Heights, Cameron Heights | 8 |
| 3203 | Highlands, Capilano, Gold Bar | 17 |
| 3204 | Ambleside | 18 |
| 3205 | Windsor Park | 19 |
| 3206 | Ramsay Heights | 20 |
| 3208 | Bellevue, Highlands, Beverly Heights | 21-23 |
| 3209 | Windermere | 24-25 |
| 3212 | Rhatigan Ridge | 26-27 |
| 3213 | South Terwillegar | 11 |

| | | |
|---|---|---|
| 3215/3216/3240 | First Place/Seniors Housing/Building Housing Choices Programs | |
| | North Market Area | 47 |
| | West Market Area | 48 |
| | River Valley Market Area | 49 |
| | Southwest Market Area | 50 |
| | Southeast Market Area | 51 |
| 3217 | Rio Terrace and Quesnell Heights | 28 |
| 3220 | Windermere | 24-25 |
| 3221 | Windermere | 25 |
| 3222 | Windermere | 29 |
| 3223 | Belgravia | 12 |
| 3224 | Brookside | 30 |
| 3225 | Rhatigan Ridge | 26-27 |
| 3226 | Henderson Estates | 26-27 |
| 3227 | Rio Terrace | 31 |
| 3228 | Oleskiw | 32 |
| 3229 | Oleskiw | 32 |
| 3230 | Cameron Heights | 33 |
| 3231 | Forest Heights | 34 |
| 3232 | Ottewell | 35 |
| 3233 | McKernan | 36 |
| 3234 | Suder Greens | 37 |
| 3235 | Eastwood | 38 |
| 3236 | Magrath Heights | 39 |
| 3237 | The Hamptons | 40 |
| 3238 | Belle Rive, Eaux Claires | 41 |
| 3239 | King Edward Park | 42 |
| 3242 | Kernohan | 43 |
| 3243 | Pleasantview | 44 |
| 3244 | Westridge | 45 |
| 3245 | Crestwood, Parkview | 2-3 |
| 3246 | Homesteader, Overlanders | 46 |
| 4001 | Magrath Heights | 39 |

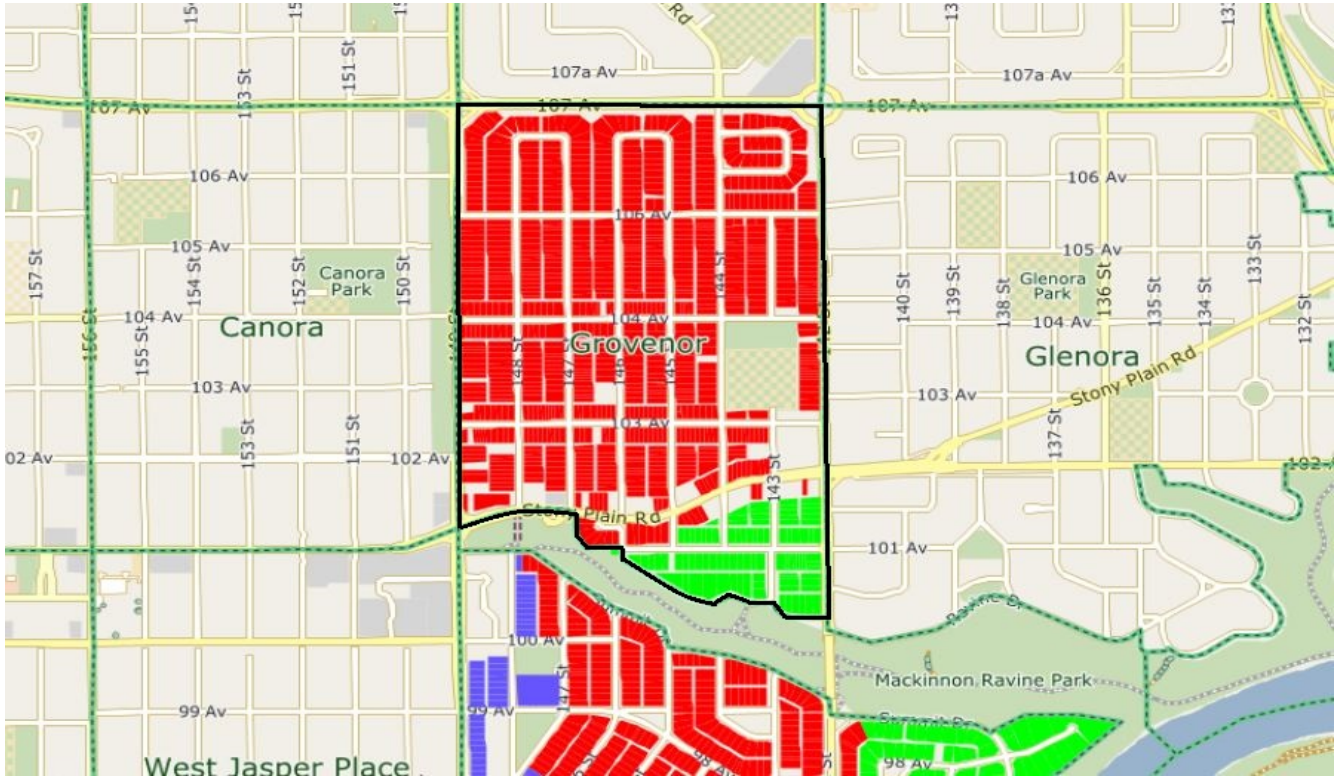


Grovenor North (2101)

Grovenor South (2102)

149 Street East (3245)

All rights reserved.
The information provided by this map is for reference purpose only. The City of Edmonton disclaims any liability for the use of this map.
This map may not be published, broadcast, redrawn or redistributed in whole or in part without the express written permission of the City of Edmonton, Financial and Corporate Services Department.
Copyright © 2019 The City of Edmonton

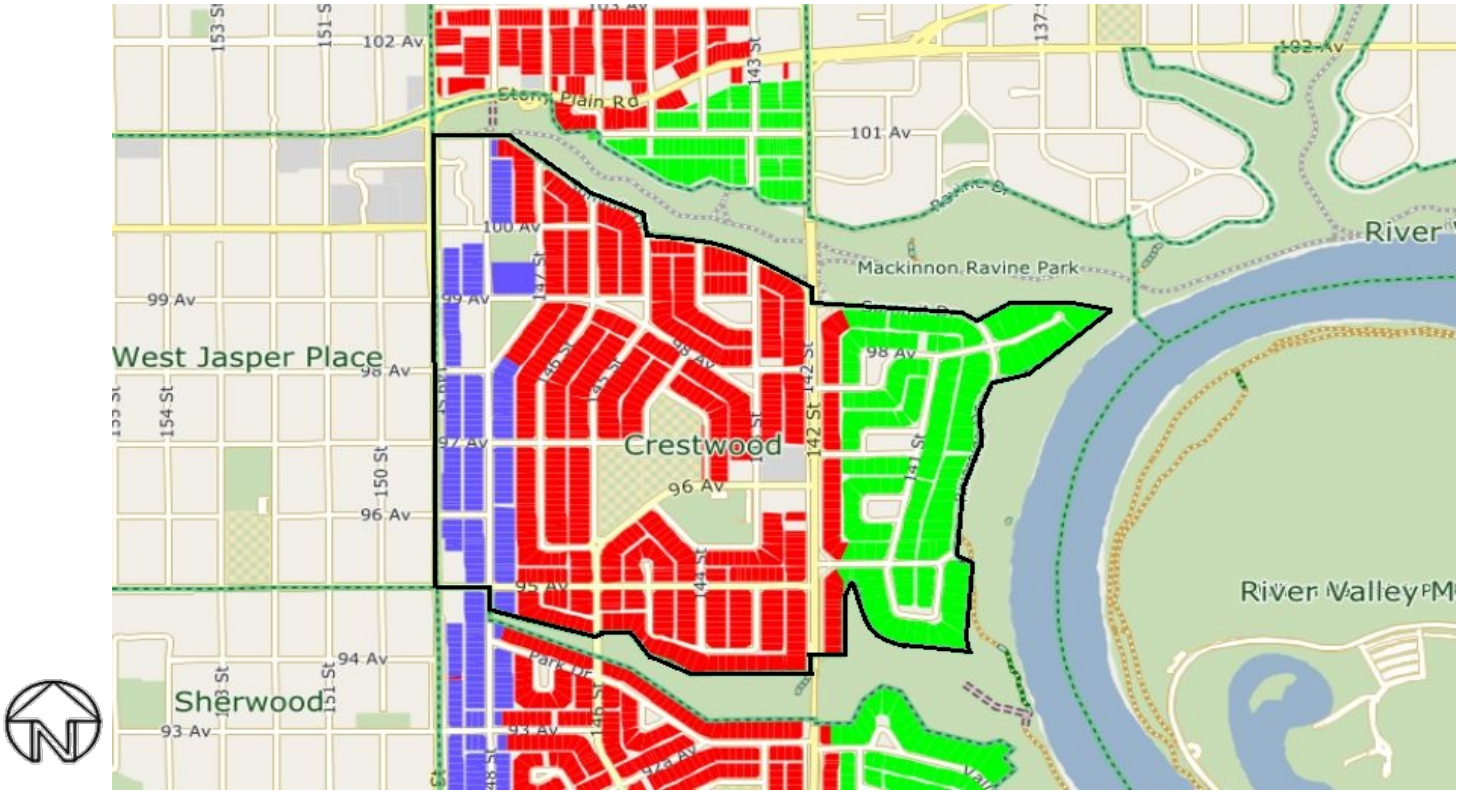


Crestwood West (2101)

Crestwood East (2102)

149 Street East (3245)

All rights reserved.
The information provided by this map is for reference purpose only. The City of Edmonton disclaims any liability for the use of this map.
This map may not be published, broadcast, redrawn or redistributed in whole or in part without the express written permission of the City of Edmonton, Financial and Corporate Services Department.
Copyright © 2019 The City of Edmonton

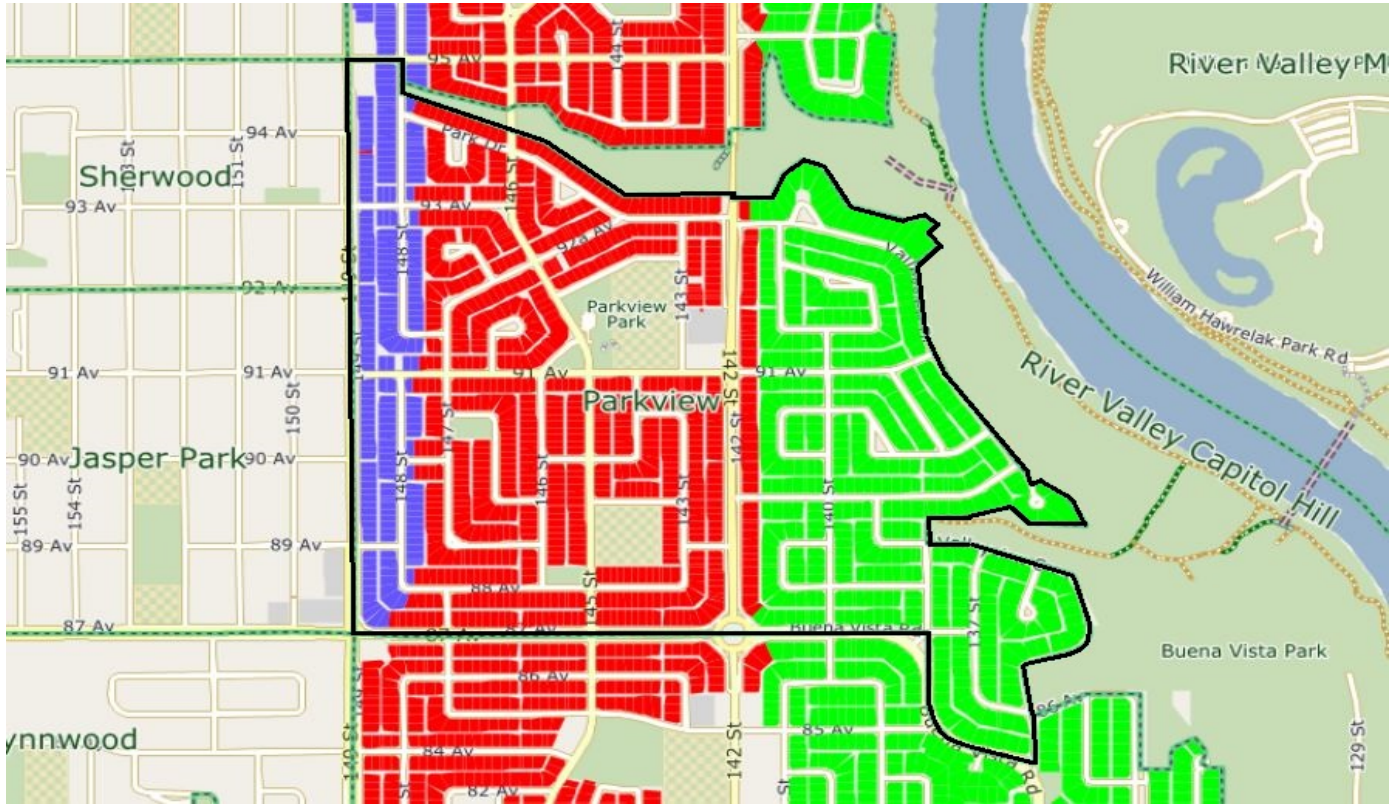


Parkview West (2101)

Parkview East (2102)

149 Street East (3245)

All rights reserved.
The information provided by this map is for reference purpose only. The City of Edmonton disclaims any liability for the use of this map.
This map may not be published, broadcast, redrawn or redistributed in whole or in part without the express written permission of the City of Edmonton, Financial and Corporate Services Department.
Copyright © 2019 The City of Edmonton

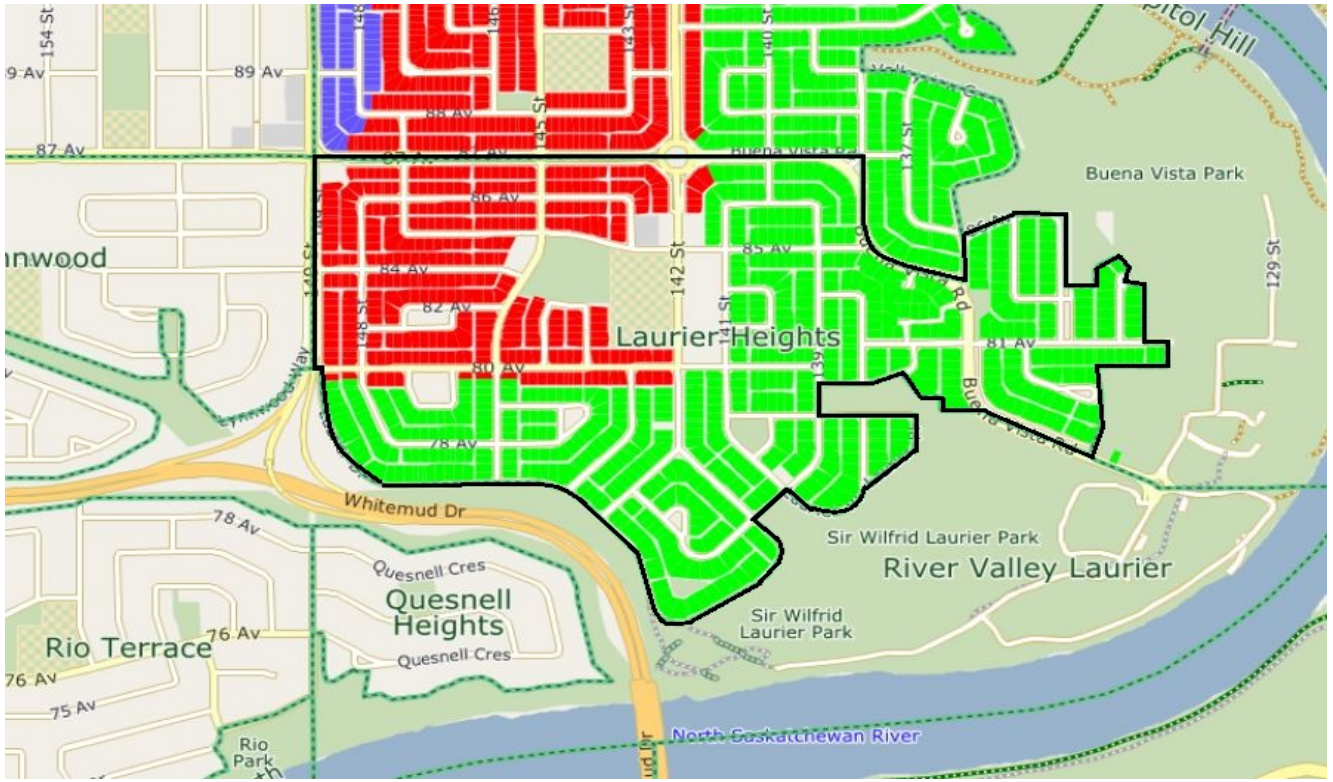


Laurier Heights North/West (2101)

Laurier Heights South/East (2102)

149 Street East (3245)

All rights reserved.
The information provided by this map is for reference purpose only. The City of Edmonton disclaims any liability for the use of this map.
This map may not be published, broadcast, redrawn or redistributed in whole or in part without the express written permission of the City of Edmonton, Financial and Corporate Services Department.
Copyright © 2019 The City of Edmonton

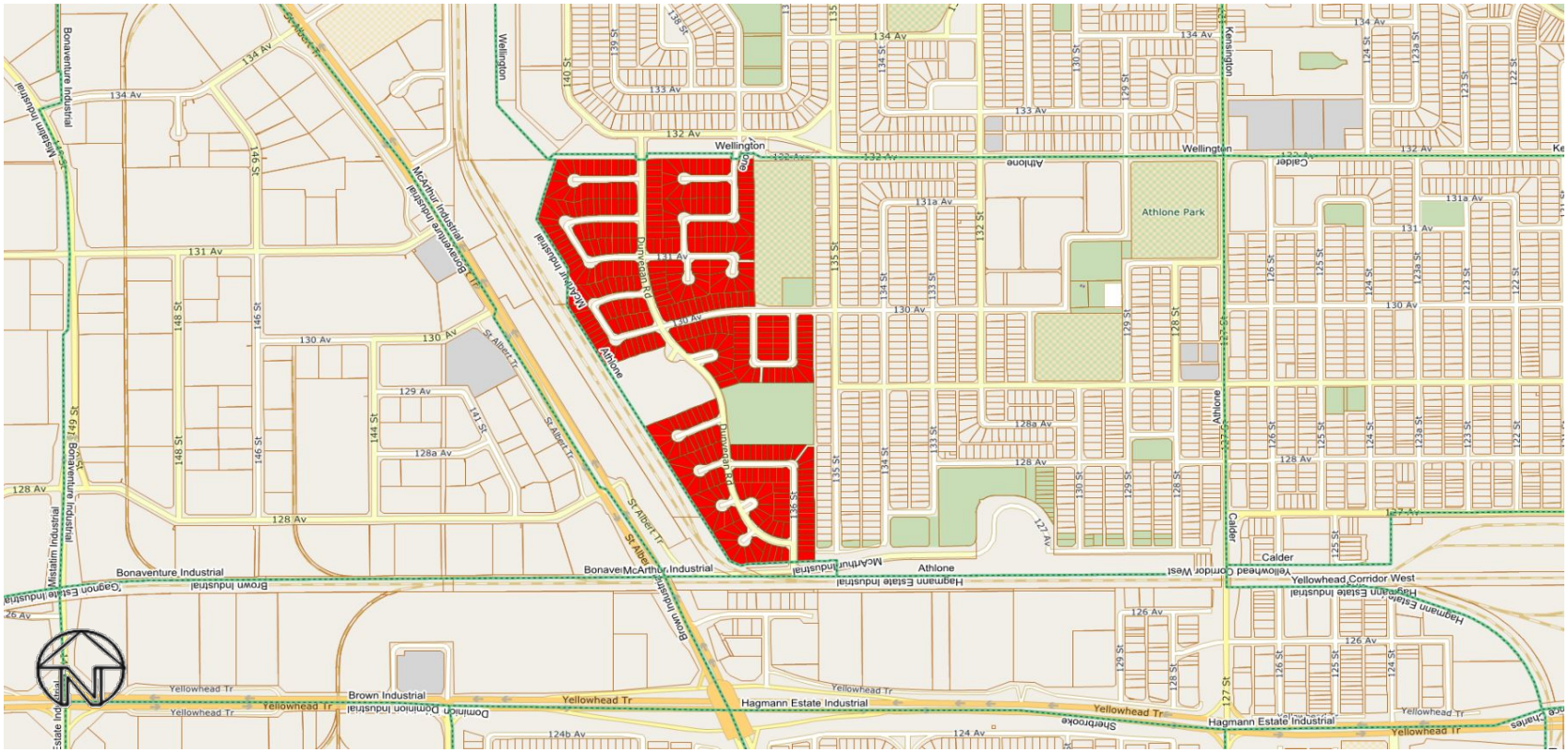


Athlone West (2103)

All rights reserved.
The information provided by this map is for reference purpose only. The City of Edmonton disclaims any liability for the use of this map.
This map may not be published, broadcast, redrawn or redistributed in whole or in part without the express written permission of the City of Edmonton, Financial and Corporate Services Department.
Copyright © 2019 The City of Edmonton

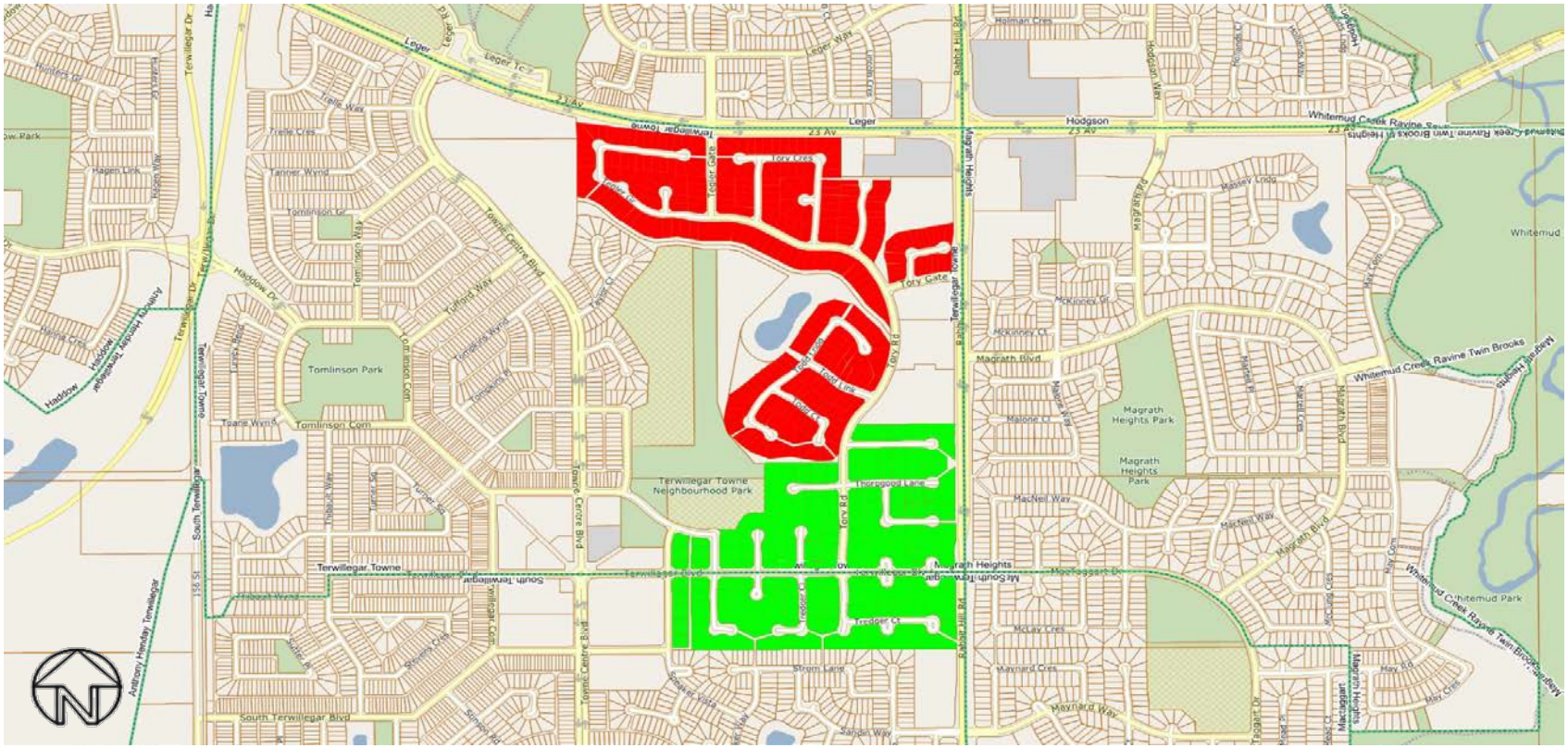


Terwillegar Gardens North (2104)

Terwillegar Gardens South (3019)

All rights reserved.
The information provided by this map is for reference purpose only. The City of Edmonton disclaims any liability for the use of this map.
This map may not be published, broadcast, redrawn or redistributed in whole or in part without the express written permission of the City of Edmonton, Financial and Corporate Services Department.
Copyright © 2019 The City of Edmonton

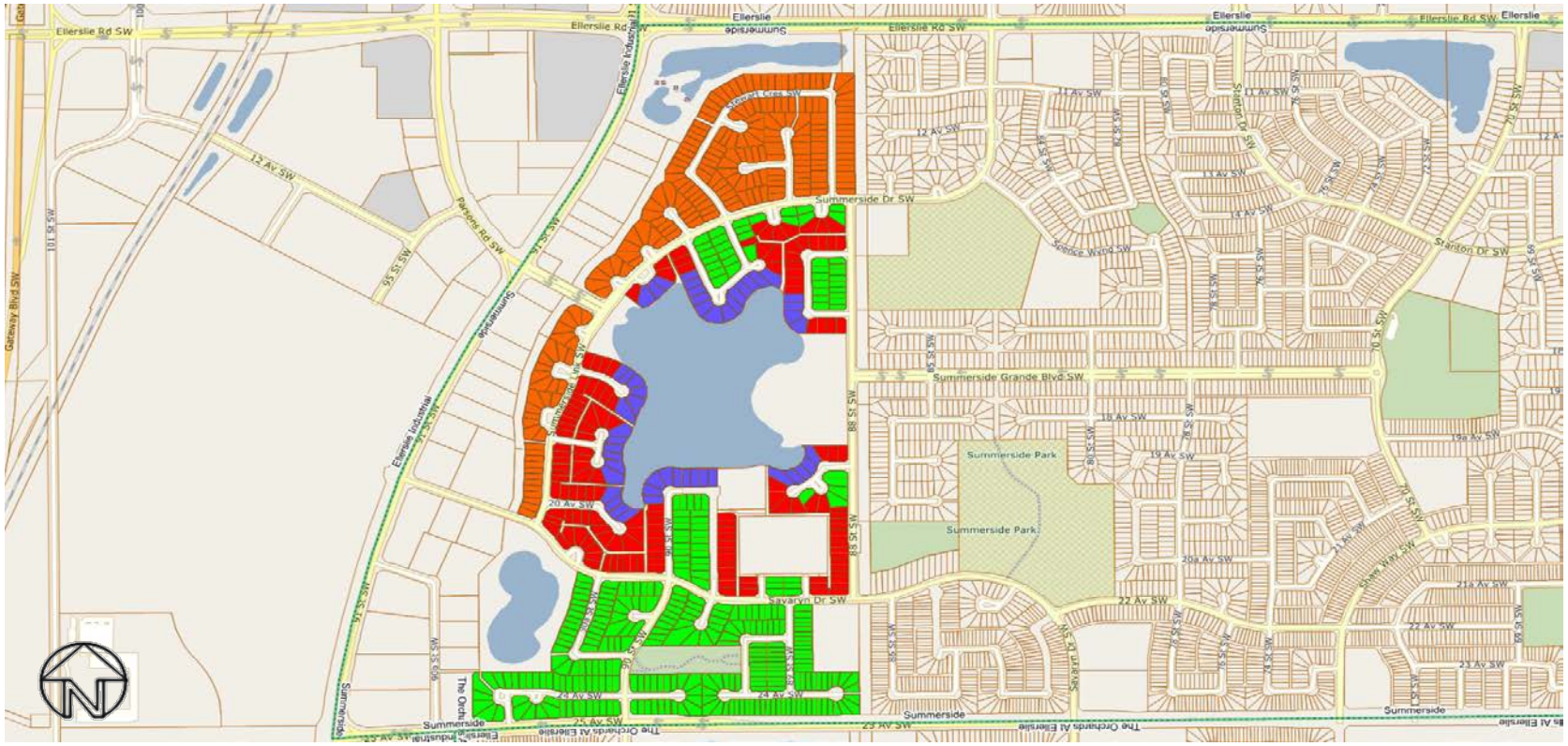


- Summerside Walkway (2107)
- Summerside Cove (2108)
- Summerside Lake (2109)
- Summerside North (2110)

All rights reserved.
The information provided by this map is for reference purpose only. The City of Edmonton disclaims any liability for the use of this map. This map may not be published, broadcast, redrawn or redistributed in whole or in part without the express written permission of the City of Edmonton, Financial and Corporate Services Department.

Copyright © 2019 The City of Edmonton

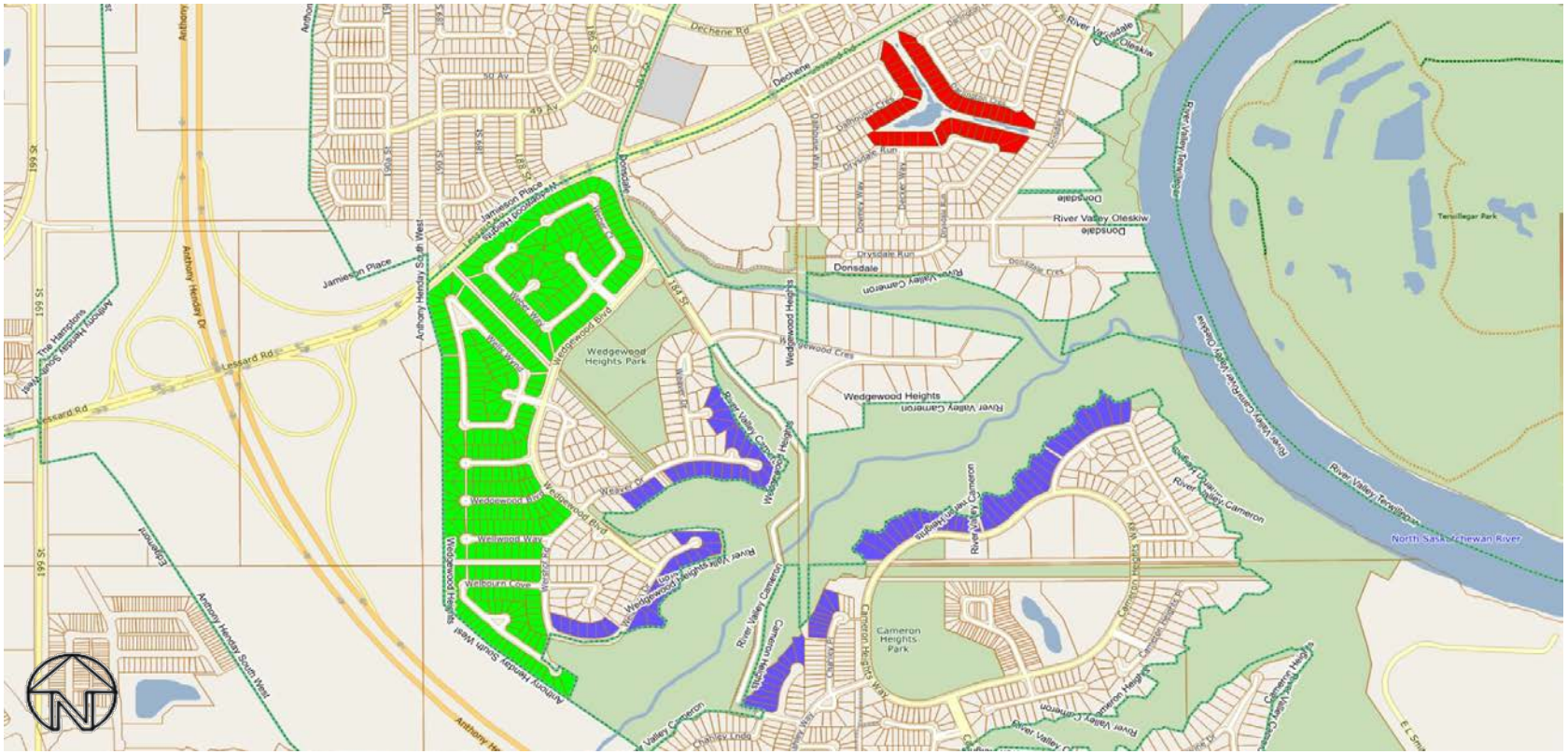


Donsdale Creek (2112)

Wedgewood Heights West (3200)

Cameron Heights/Wedgewood Ravine (3201)

All rights reserved.
The information provided by this map is for reference purpose only. The City of Edmonton disclaims any liability for the use of this map.
This map may not be published, broadcast, redrawn or redistributed in whole or in part without the express written permission of the City of Edmonton, Financial and Corporate Services Department.
Copyright © 2019 The City of Edmonton

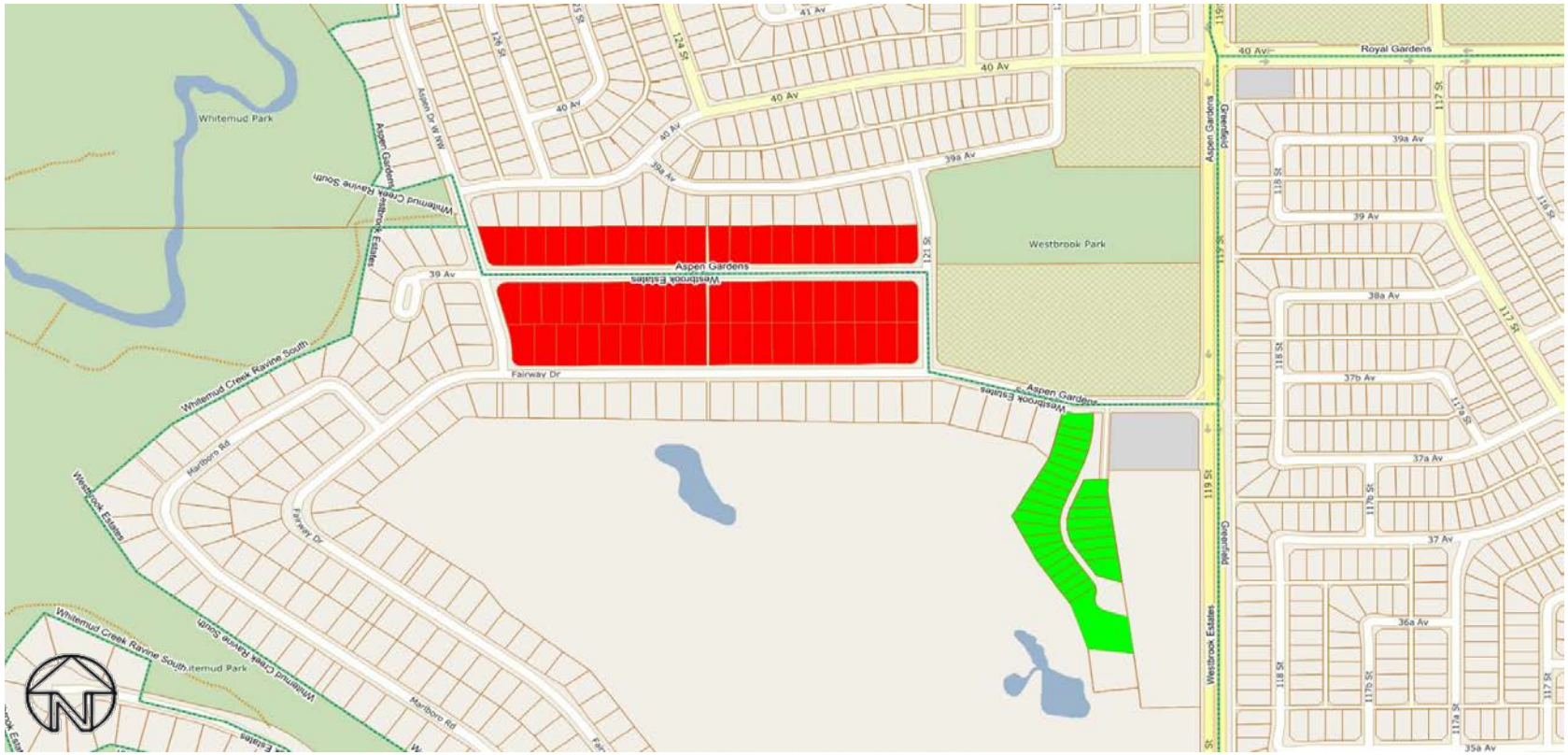


Westbrook / Aspen Gardens Split (2129)

Ironwood (2130)

All rights reserved.
The information provided by this map is for reference purpose only. The City of Edmonton disclaims any liability for the use of this map.
This map may not be published, broadcast, redrawn or redistributed in whole or in part without the express written permission of the City of Edmonton, Financial and Corporate Services Department.
Copyright © 2019 The City of Edmonton

Riverdale (2175)

All rights reserved.
The information provided by this map is for reference purpose only. The City of Edmonton disclaims any liability for the use of this map.
This map may not be published, broadcast, redrawn or redistributed in whole or in part without the express written permission of the City of Edmonton, Financial and Corporate Services Department.
Copyright © 2019 The City of Edmonton

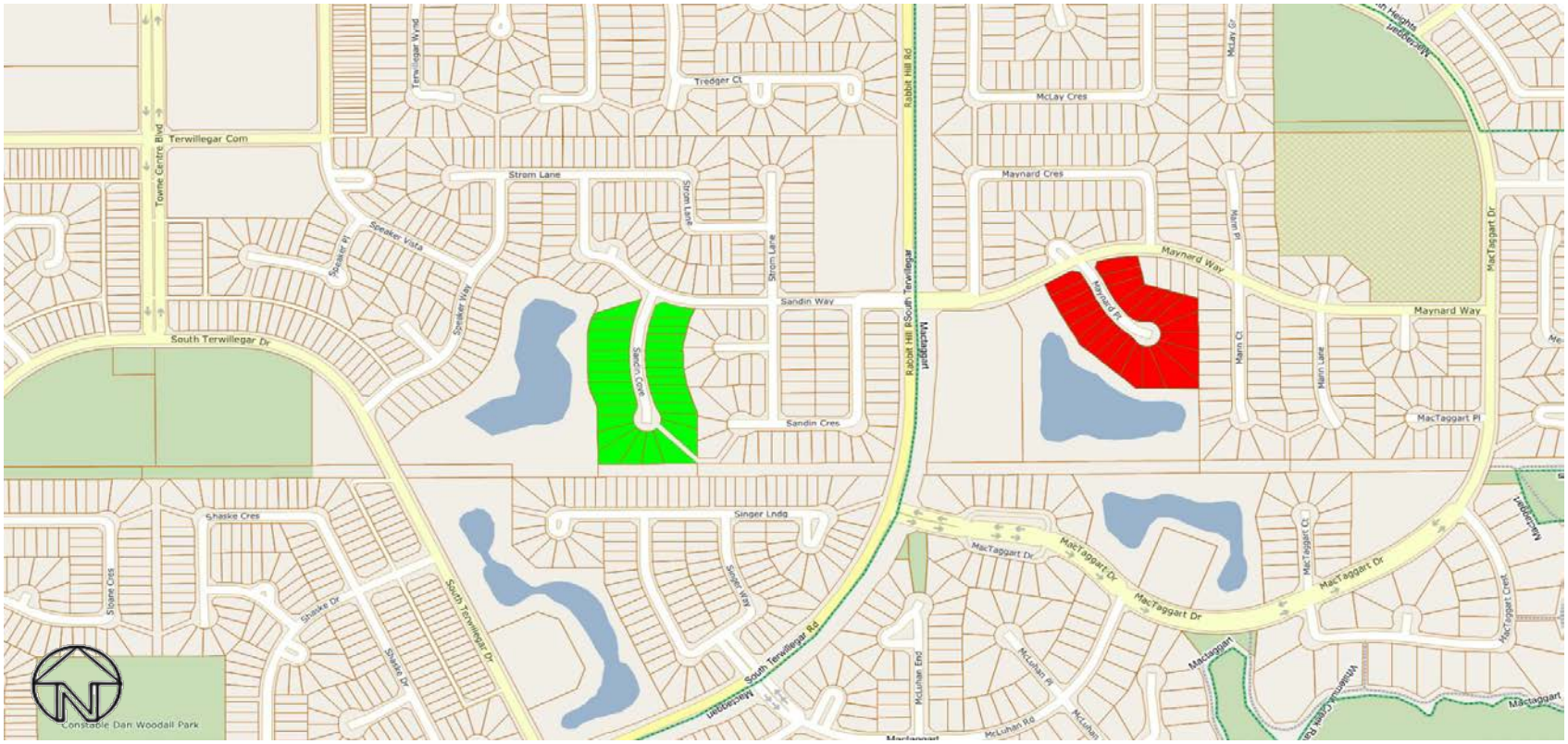


Maynard Point South (2210)

Sandin Cove (3213)

All rights reserved.
The information provided by this map is for reference purpose only. The City of Edmonton disclaims any liability for the use of this map.
This map may not be published, broadcast, redrawn or redistributed in whole or in part without the express written permission of the City of Edmonton, Financial and Corporate Services Department.
Copyright © 2019 The City of Edmonton

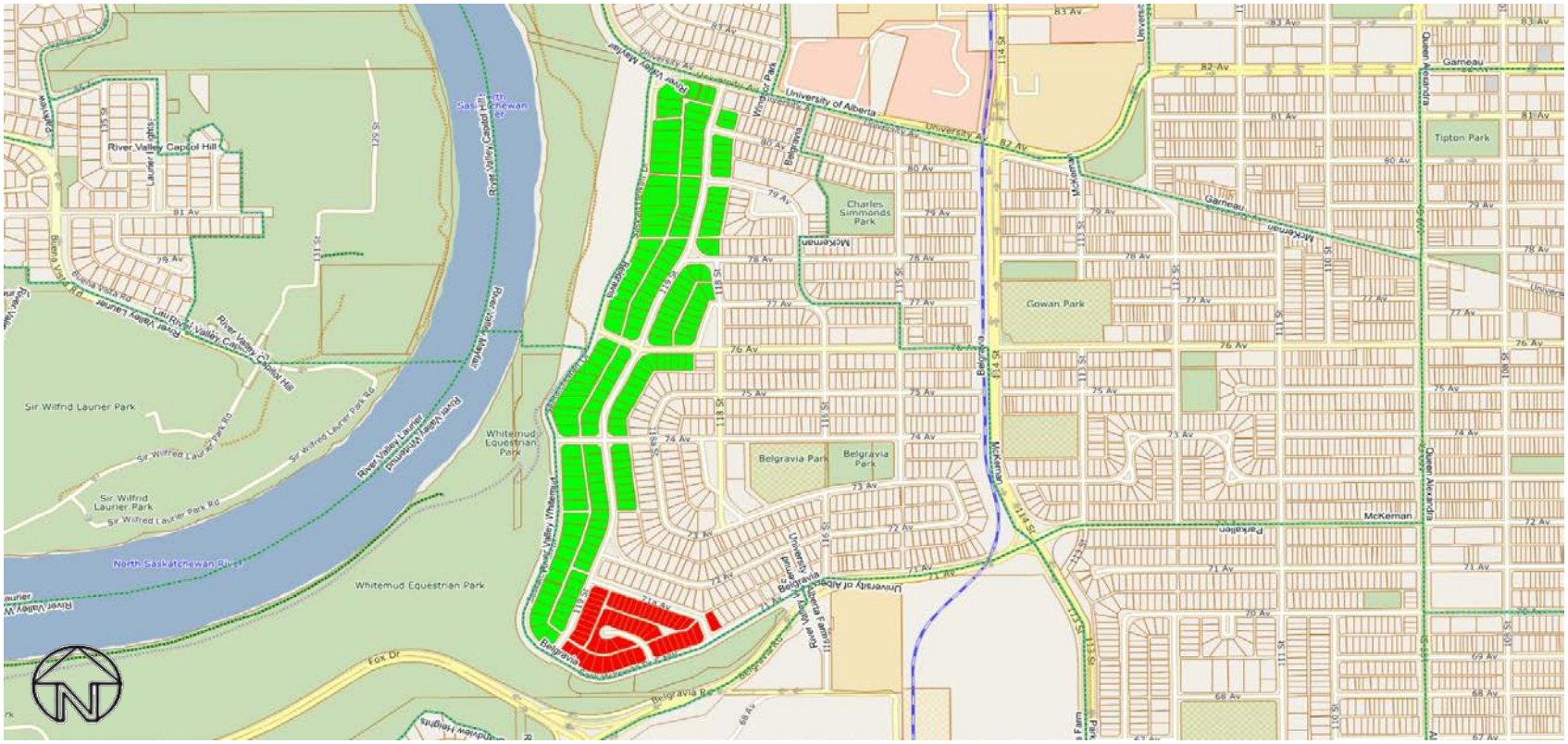


Belgravia South (2500)

Belgravia West (3223)

All rights reserved.
The information provided by this map is for reference purpose only. The City of Edmonton disclaims any liability for the use of this map.
This map may not be published, broadcast, redrawn or redistributed in whole or in part without the express written permission of the City of Edmonton, Financial and Corporate Services Department.
Copyright © 2019 The City of Edmonton

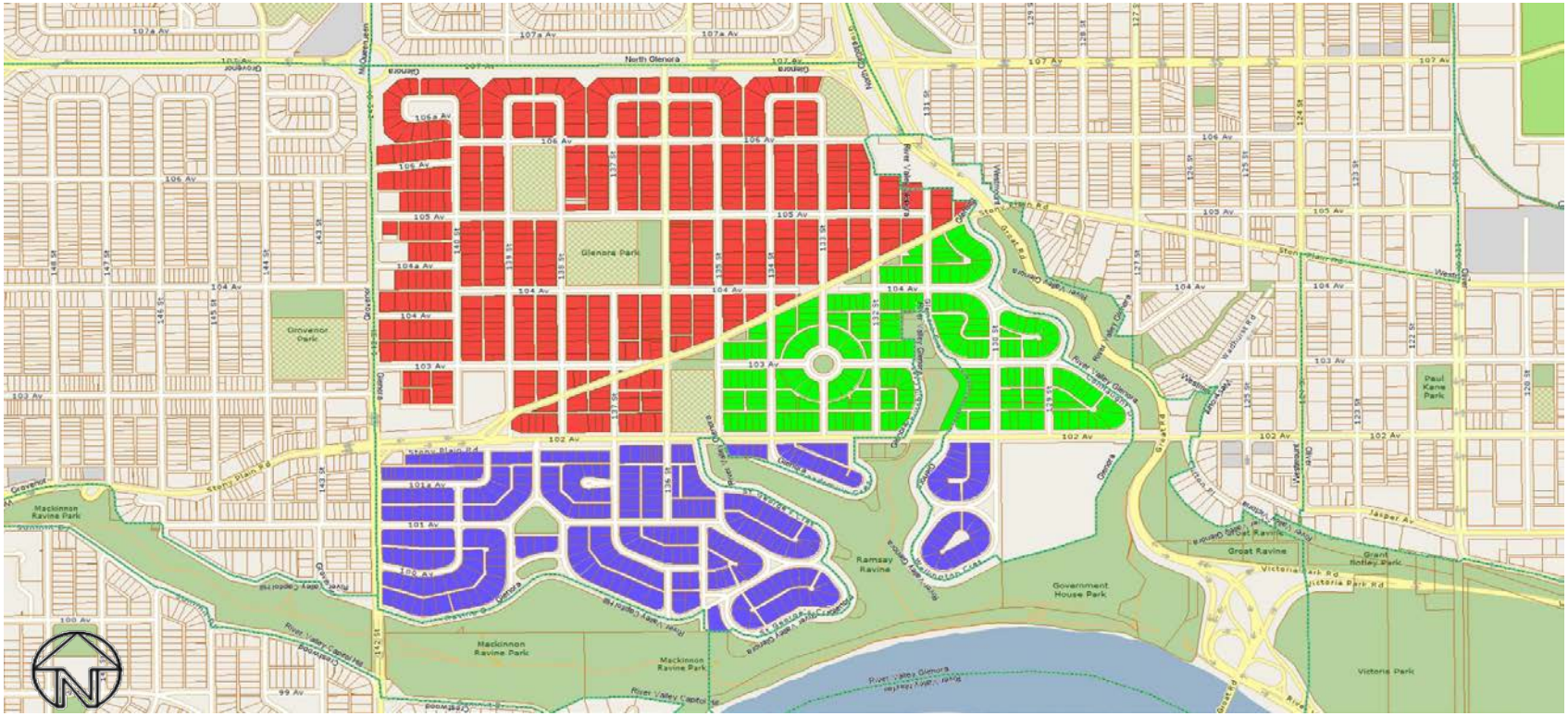


Glenora North (3004)

Glenora East (3014)

Glenora South (3023)

All rights reserved.
The information provided by this map is for reference purpose only. The City of Edmonton disclaims any liability for the use of this map.
This map may not be published, broadcast, redrawn or redistributed in whole or in part without the express written permission of the City of Edmonton, Financial and Corporate Services Department.

Copyright © 2019 The City of Edmonton

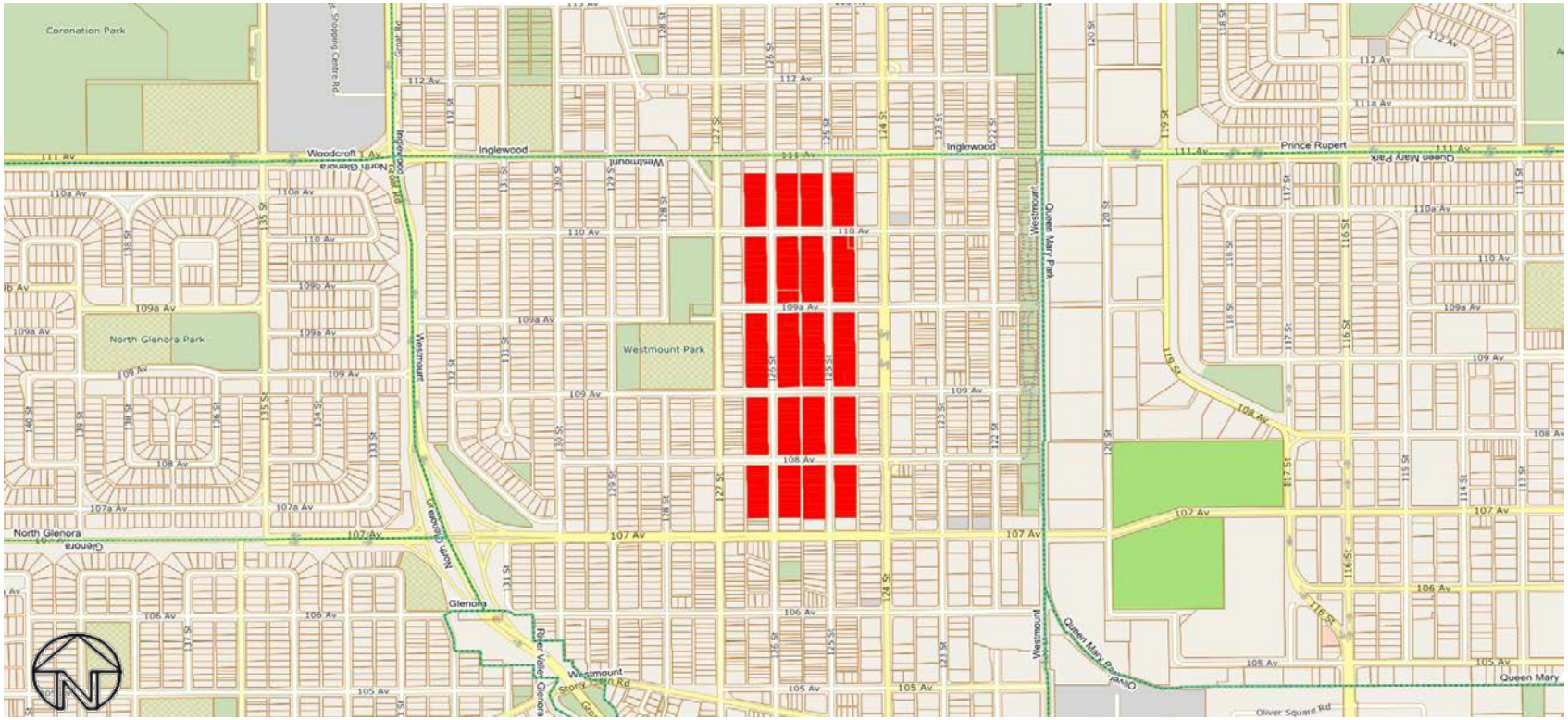


Westmount Heritage (3040)

All rights reserved.
The information provided by this map is for reference purpose only. The City of Edmonton disclaims any liability for the use of this map.
This map may not be published, broadcast, redrawn or redistributed in whole or in part without the express written permission of the City of Edmonton, Financial and Corporate Services Department.

Copyright © 2019 The City of Edmonton

Rundle South (3090)

All rights reserved.
The information provided by this map is for reference purpose only. The City of Edmonton disclaims any liability for the use of this map.
This map may not be published, broadcast, redrawn or redistributed in whole or in part without the express written permission of the City of Edmonton, Financial and Corporate Services Department.

Copyright © 2019 The City of Edmonton

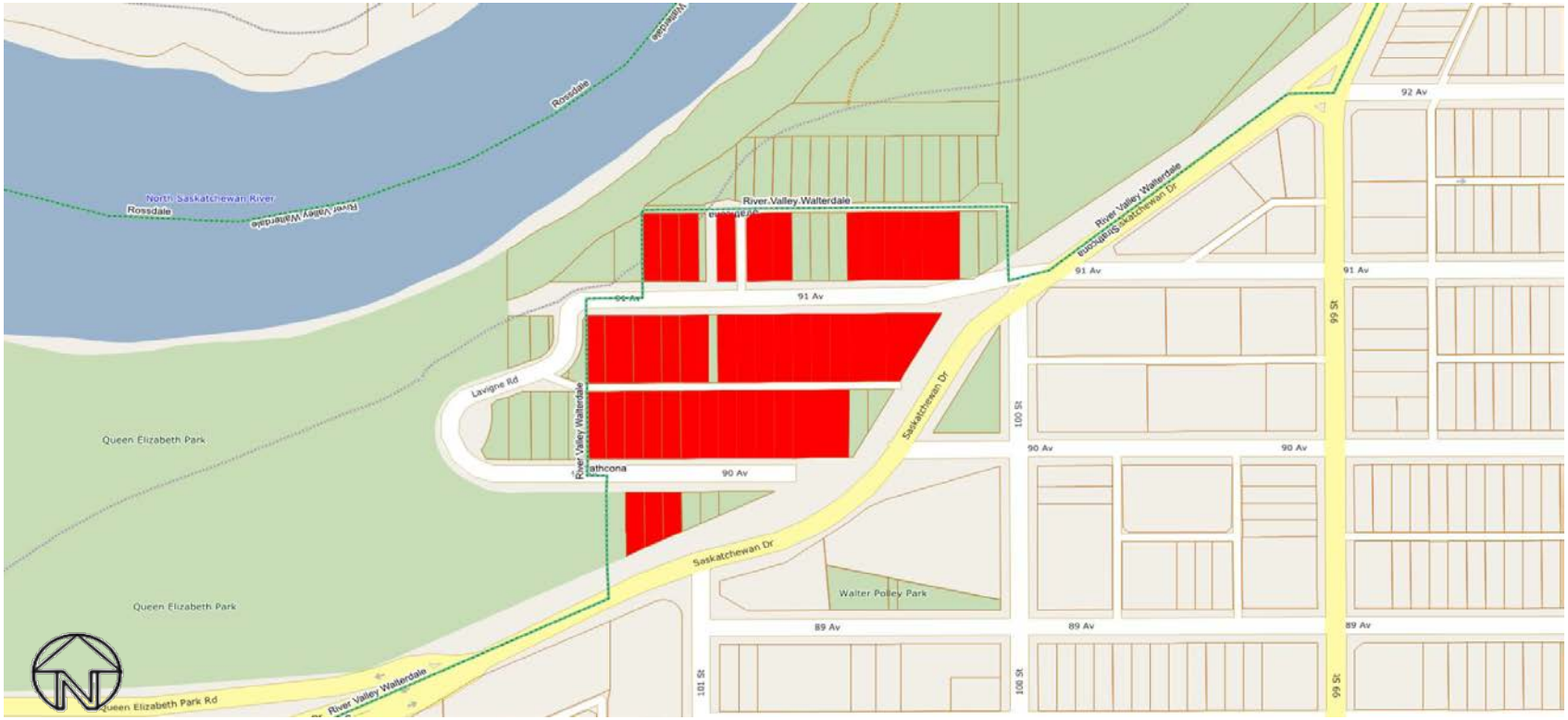


Lavigne Road (3101)

All rights reserved.
The information provided by this map is for reference purpose only. The City of Edmonton disclaims any liability for the use of this map.
This map may not be published, broadcast, redrawn or redistributed in whole or in part without the express written permission of the City of Edmonton, Financial and Corporate Services Department.

Copyright © 2019 The City of Edmonton

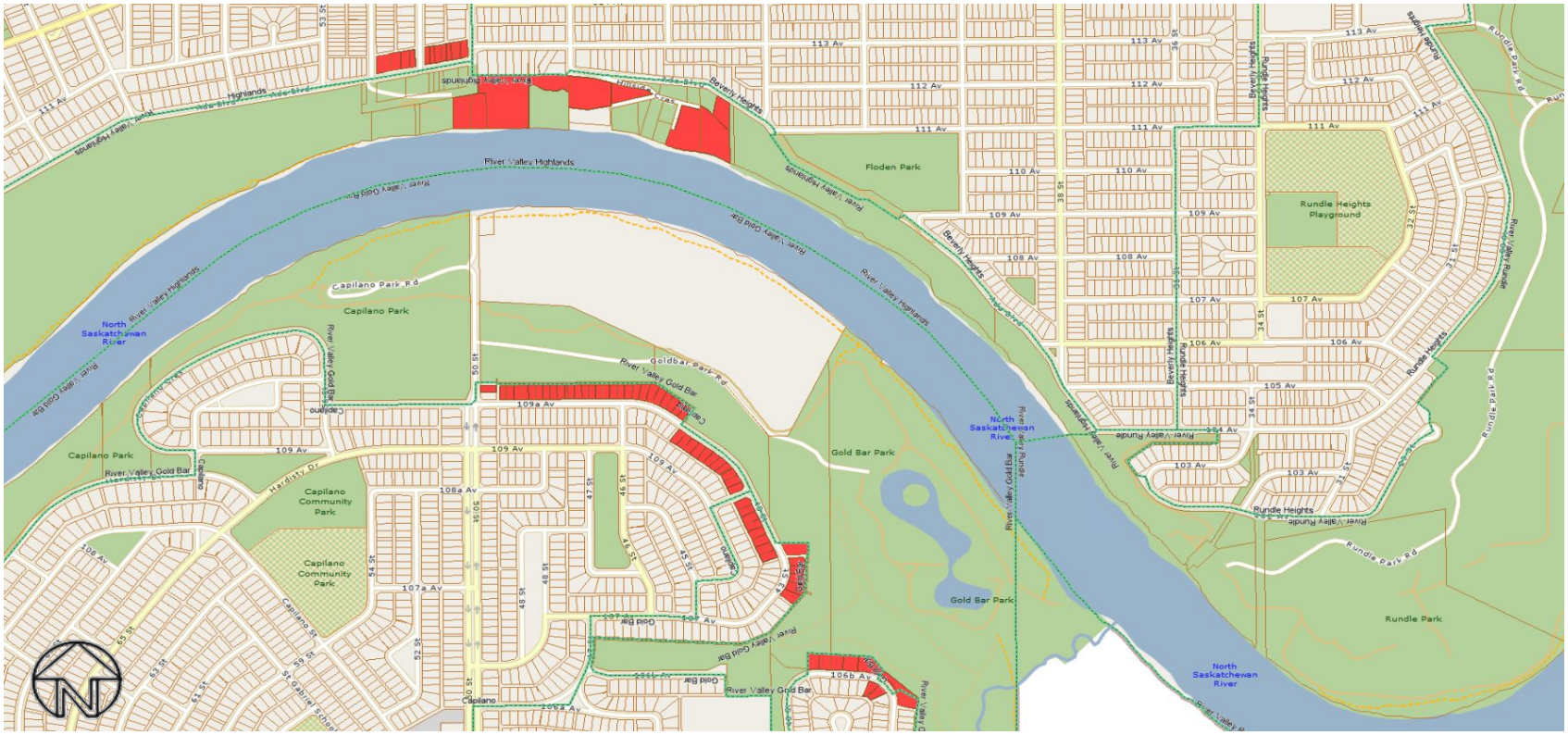


Highlands, Capilano, and Goldbar – River Valley Properties with Industrial Influence (3203)

All rights reserved.
The information provided by this map is for reference purpose only. The City of Edmonton disclaims any liability for the use of this map.
This map may not be published, broadcast, redrawn or redistributed in whole or in part without the express written permission of the City of Edmonton, Financial and Corporate Services Department.
Copyright © 2019 The City of Edmonton

Ambleside (3204)

All rights reserved.
The information provided by this map is for reference purpose only. The City of Edmonton disclaims any liability for the use of this map.
This map may not be published, broadcast, redrawn or redistributed in whole or in part without the express written permission of the City of Edmonton, Financial and Corporate Services Department.

Copyright © 2019 The City of Edmonton

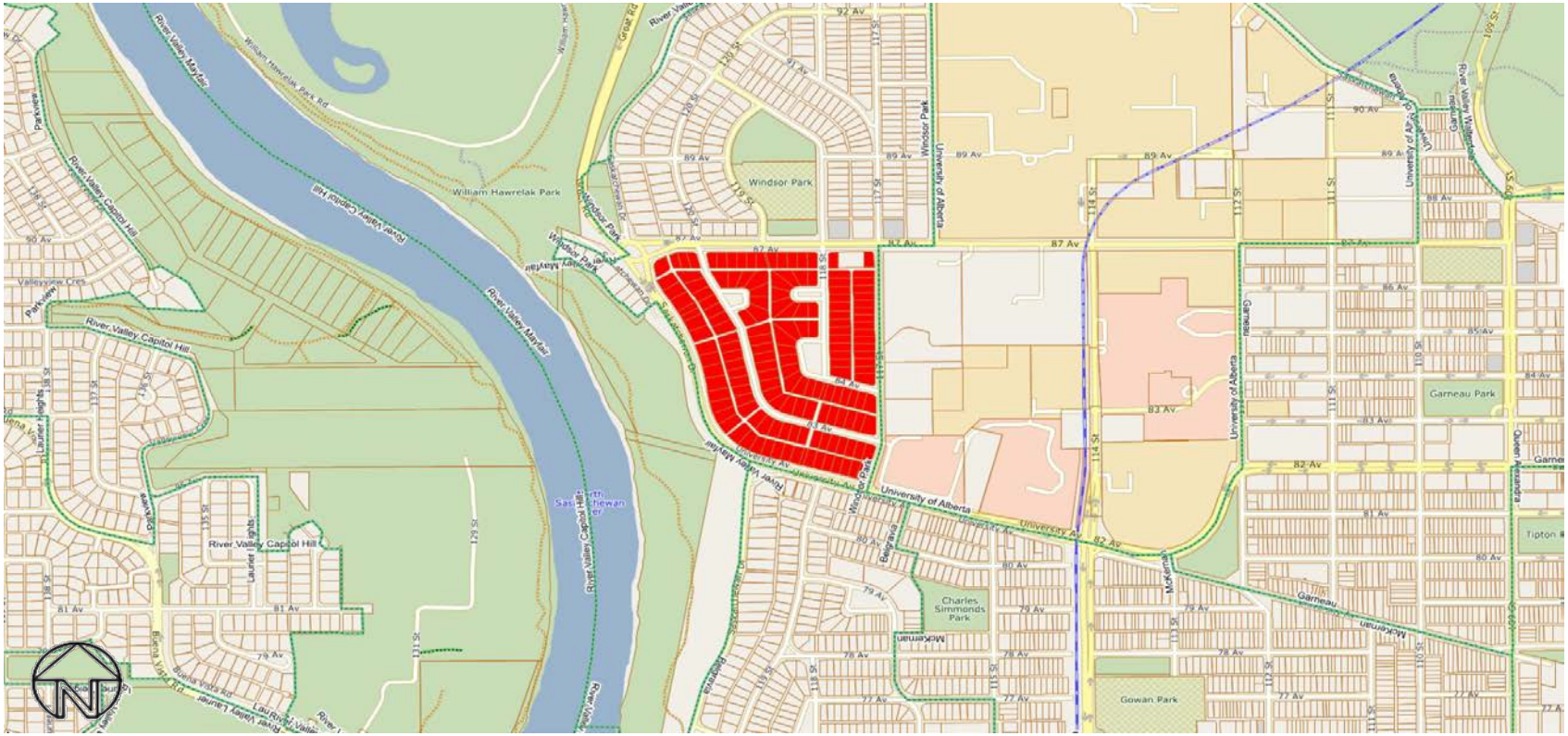


Windsor Park South (3205)

All rights reserved.
The information provided by this map is for reference purpose only. The City of Edmonton disclaims any liability for the use of this map.
This map may not be published, broadcast, redrawn or redistributed in whole or in part without the express written permission of the City of Edmonton, Financial and Corporate Services Department.

Copyright © 2019 The City of Edmonton

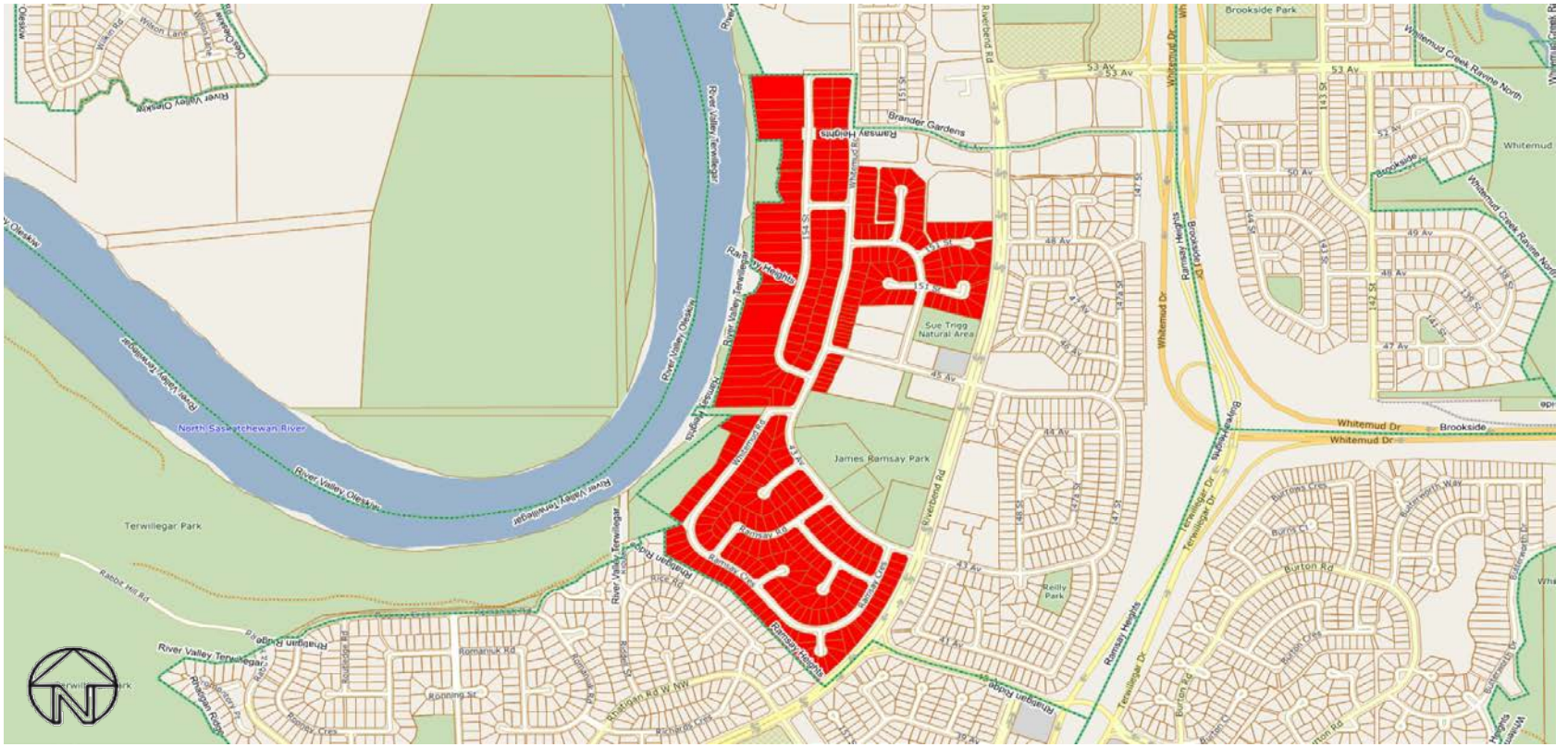


Ramsay Heights West (3206)

All rights reserved.
The information provided by this map is for reference purpose only. The City of Edmonton disclaims any liability for the use of this map.
This map may not be published, broadcast, redrawn or redistributed in whole or in part without the express written permission of the City of Edmonton, Financial and Corporate Services Department.
Copyright © 2019 The City of Edmonton

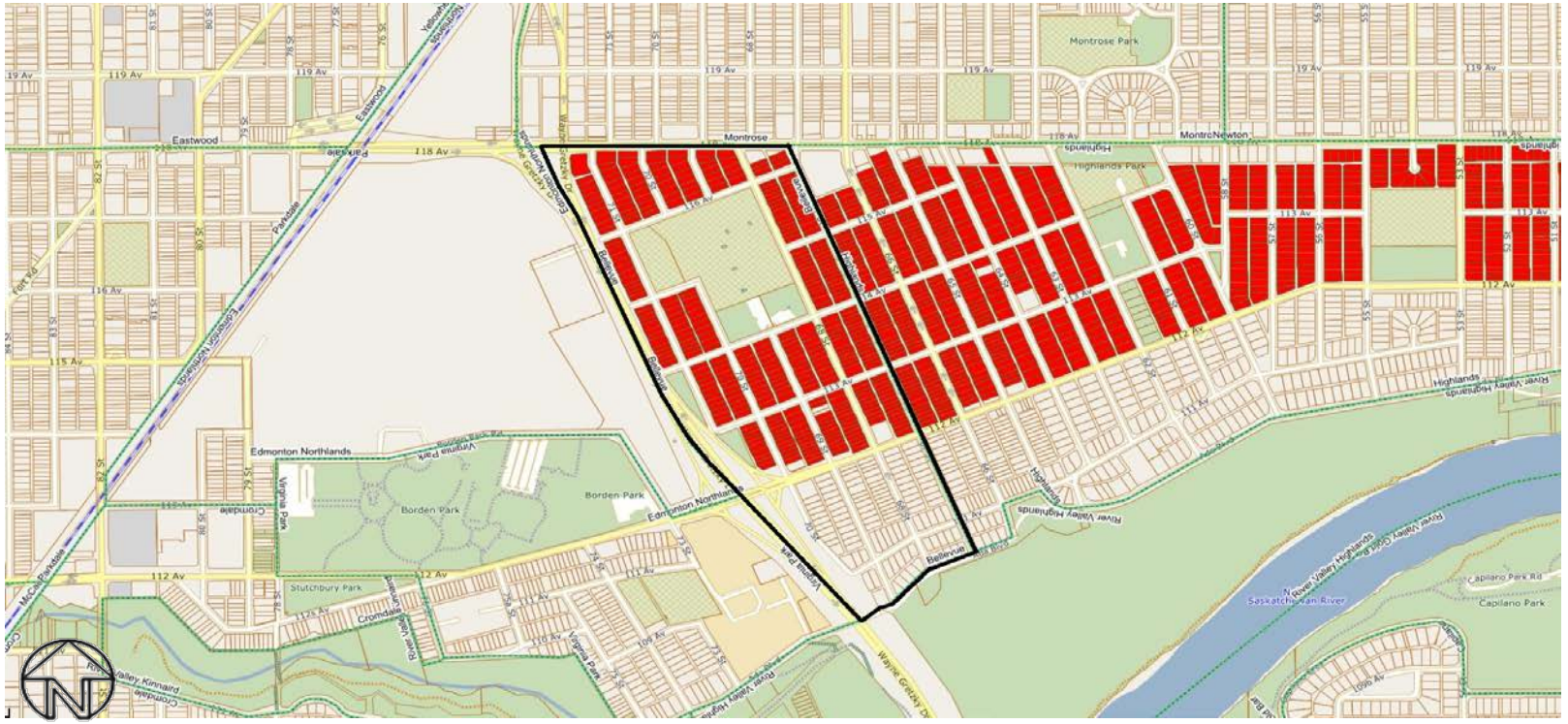


Bellevue – North of 112th Avenue (3208)

All rights reserved.
The information provided by this map is for reference purpose only. The City of Edmonton disclaims any liability for the use of this map.
This map may not be published, broadcast, redrawn or redistributed in whole or in part without the express written permission of the City of Edmonton, Financial and Corporate Services Department.

Copyright © 2019 The City of Edmonton

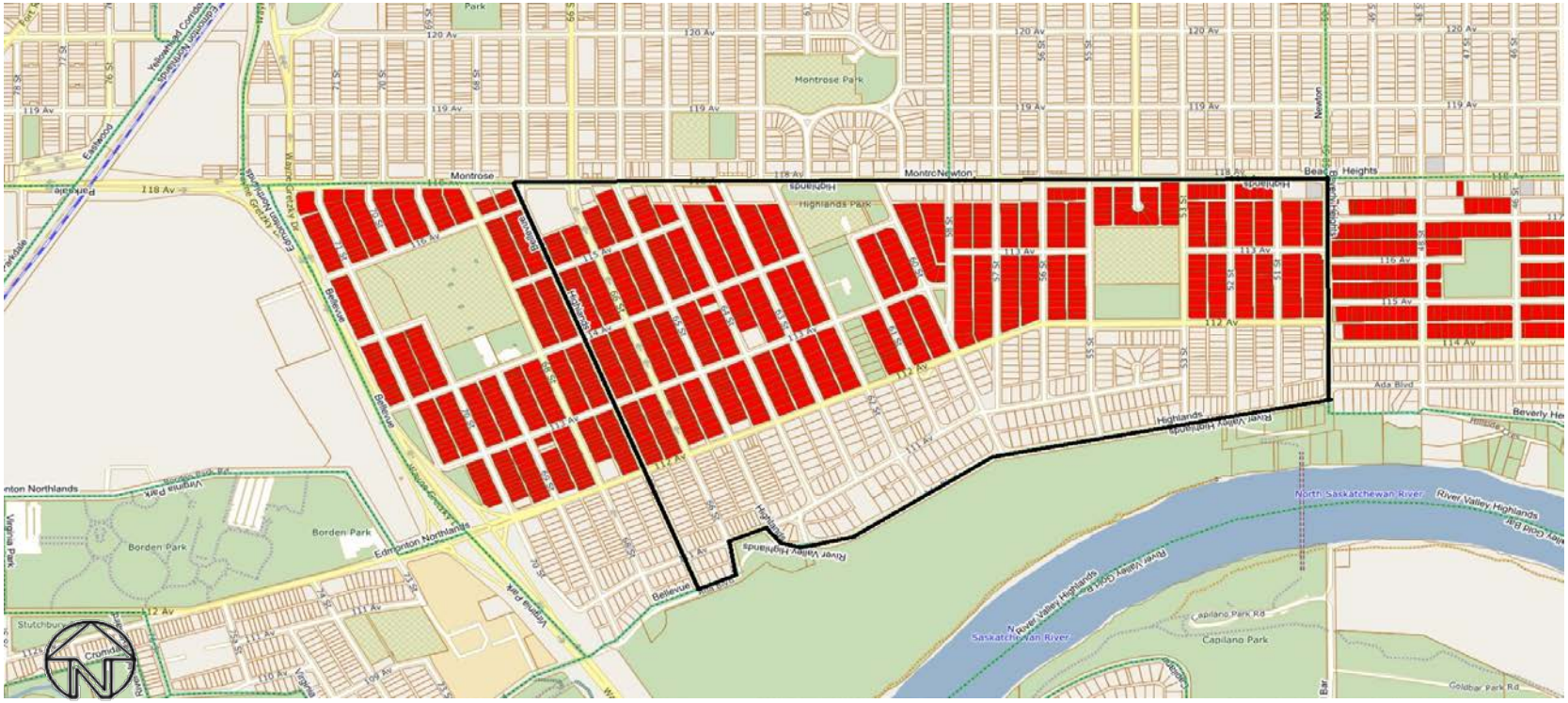


Highlands – North of 112th Avenue (3208)

All rights reserved.
The information provided by this map is for reference purpose only. The City of Edmonton disclaims any liability for the use of this map.
This map may not be published, broadcast, redrawn or redistributed in whole or in part without the express written permission of the City of Edmonton, Financial and Corporate Services Department.
Copyright © 2019 The City of Edmonton

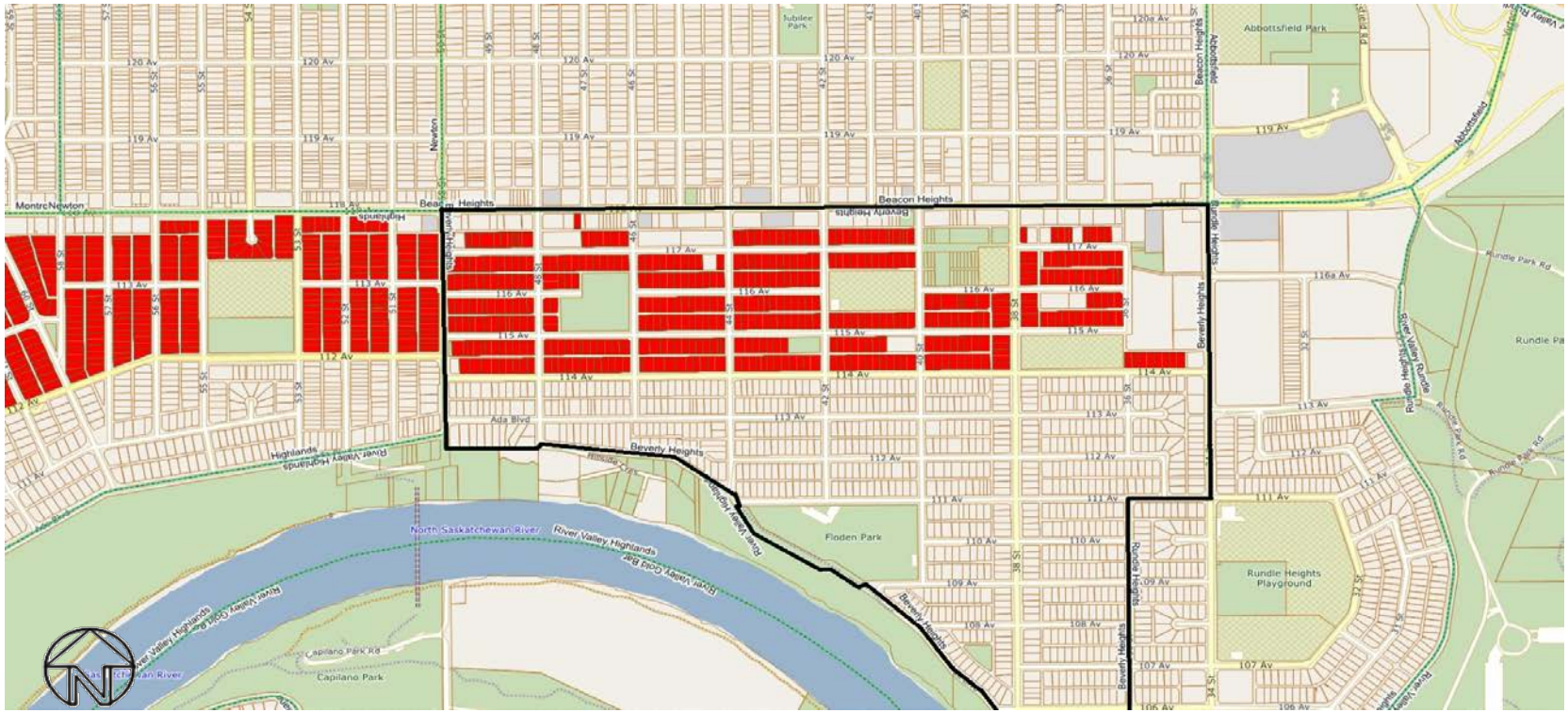


Beverly Heights – North of 112th Avenue (3208)

All rights reserved.
The information provided by this map is for reference purpose only. The City of Edmonton disclaims any liability for the use of this map.
This map may not be published, broadcast, redrawn or redistributed in whole or in part without the express written permission of the City of Edmonton, Financial and Corporate Services Department.

Copyright © 2019 The City of Edmonton

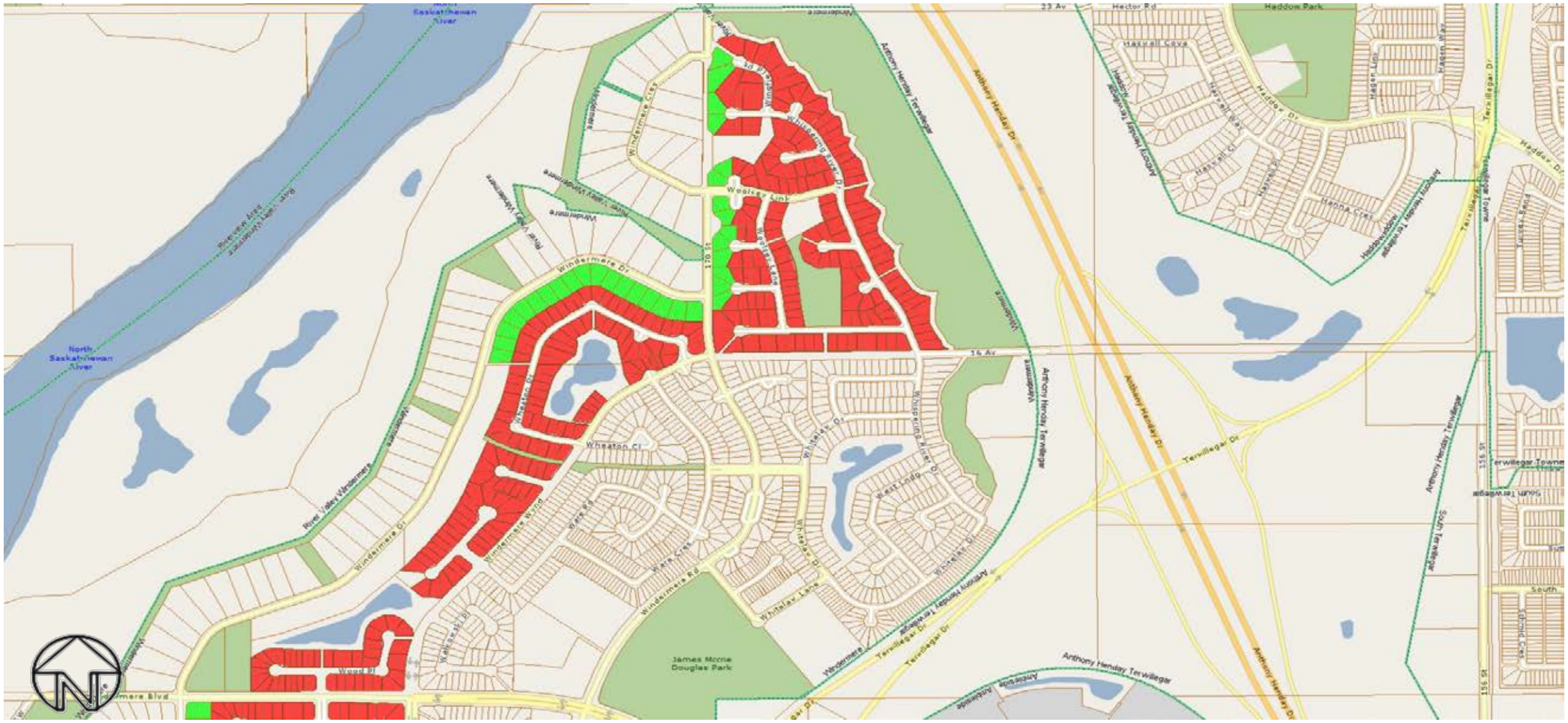


Upper Windermere (3209)

Windermere DC1 Large Lots (3220)

All rights reserved.
The information provided by this map is for reference purpose only. The City of Edmonton disclaims any liability for the use of this map.
This map may not be published, broadcast, redrawn or redistributed in whole or in part without the express written permission of the City of Edmonton, Financial and Corporate Services Department.
Copyright © 2019 The City of Edmonton

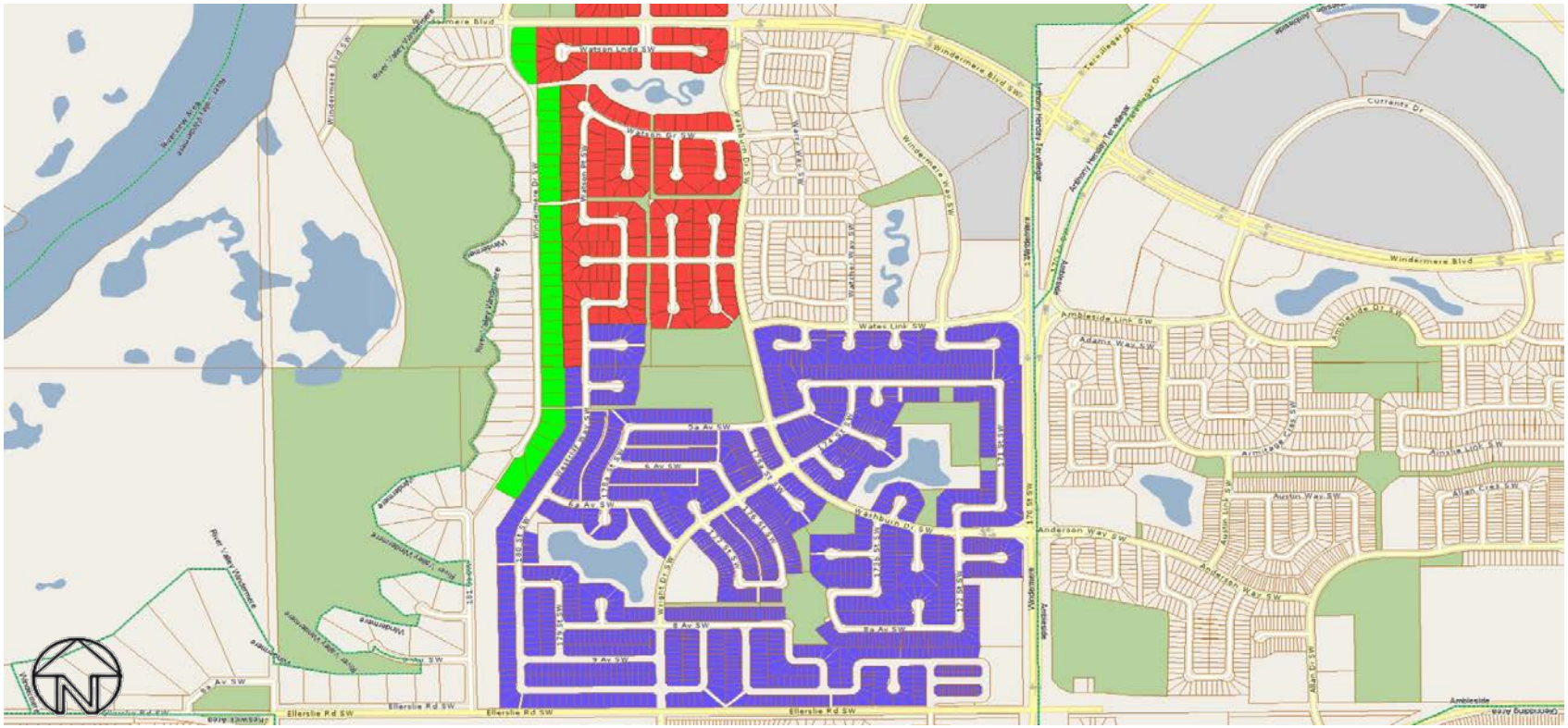


Upper Windermere (3209)

Windermere DC1 Large Lots (3220)

Windermere South (3221)

All rights reserved.
The information provided by this map is for reference purpose only. The City of Edmonton disclaims any liability for the use of this map.
This map may not be published, broadcast, redrawn or redistributed in whole or in part without the express written permission of the City of Edmonton, Financial and Corporate Services Department.

Copyright © 2019 The City of Edmonton

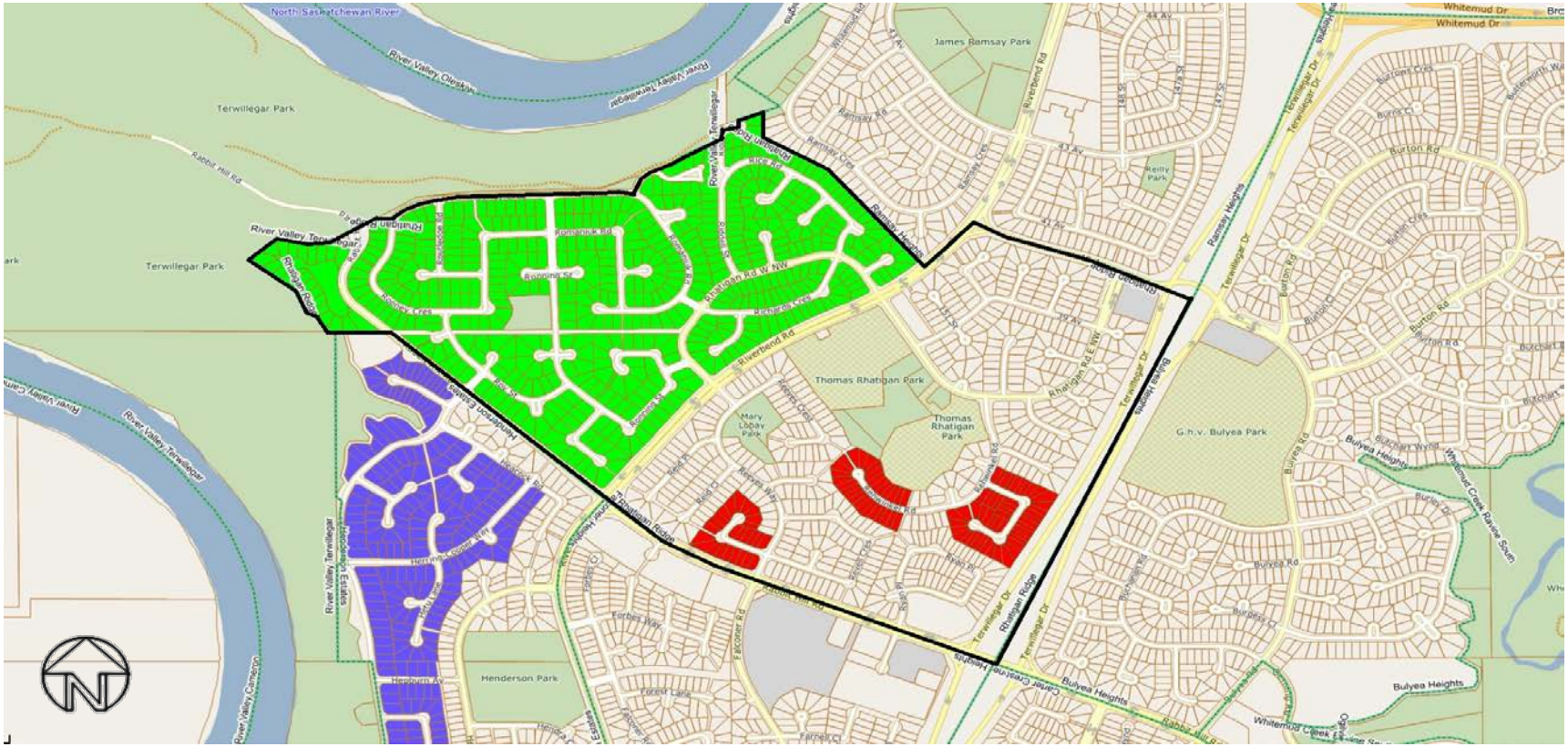


Rhatigan Adult Complexes (3212)

Rhatigan West (3225)

Henderson West (3226) - See Following Page

All rights reserved.
The information provided by this map is for reference purpose only. The City of Edmonton disclaims any liability for the use of this map.
This map may not be published, broadcast, redrawn or redistributed in whole or in part without the express written permission of the City of Edmonton, Financial and Corporate Services Department.

Copyright © 2019 The City of Edmonton

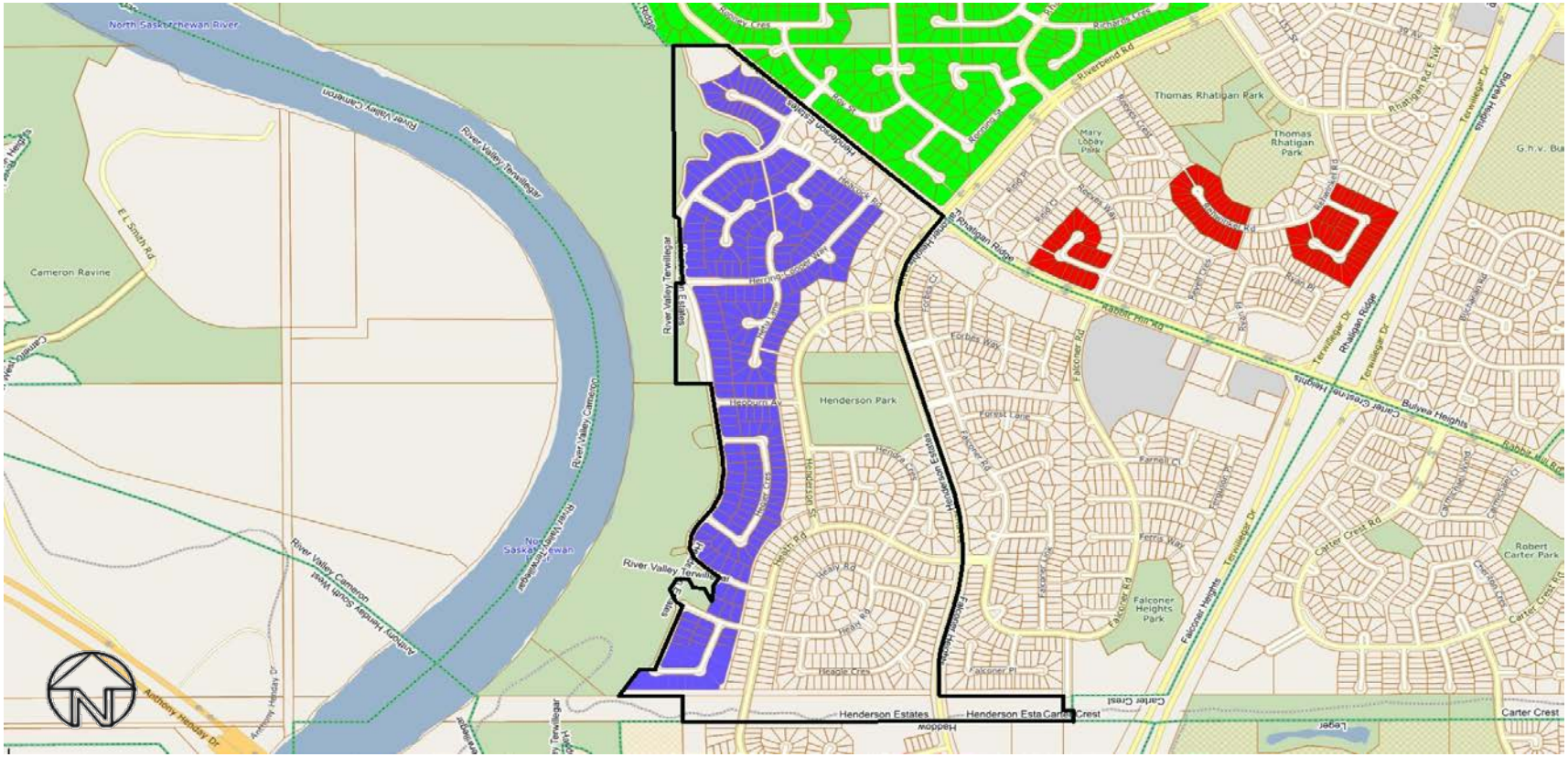


Henderson West (3226)

Rhatigan Adult Complexes (3212) - See Previous Page

Rhatigan West (3225) - See Previous Page

All rights reserved.
The information provided by this map is for reference purpose only. The City of Edmonton disclaims any liability for the use of this map.
This map may not be published, broadcast, redrawn or redistributed in whole or in part without the express written permission of the City of Edmonton, Financial and Corporate Services Department.
Copyright © 2019 The City of Edmonton

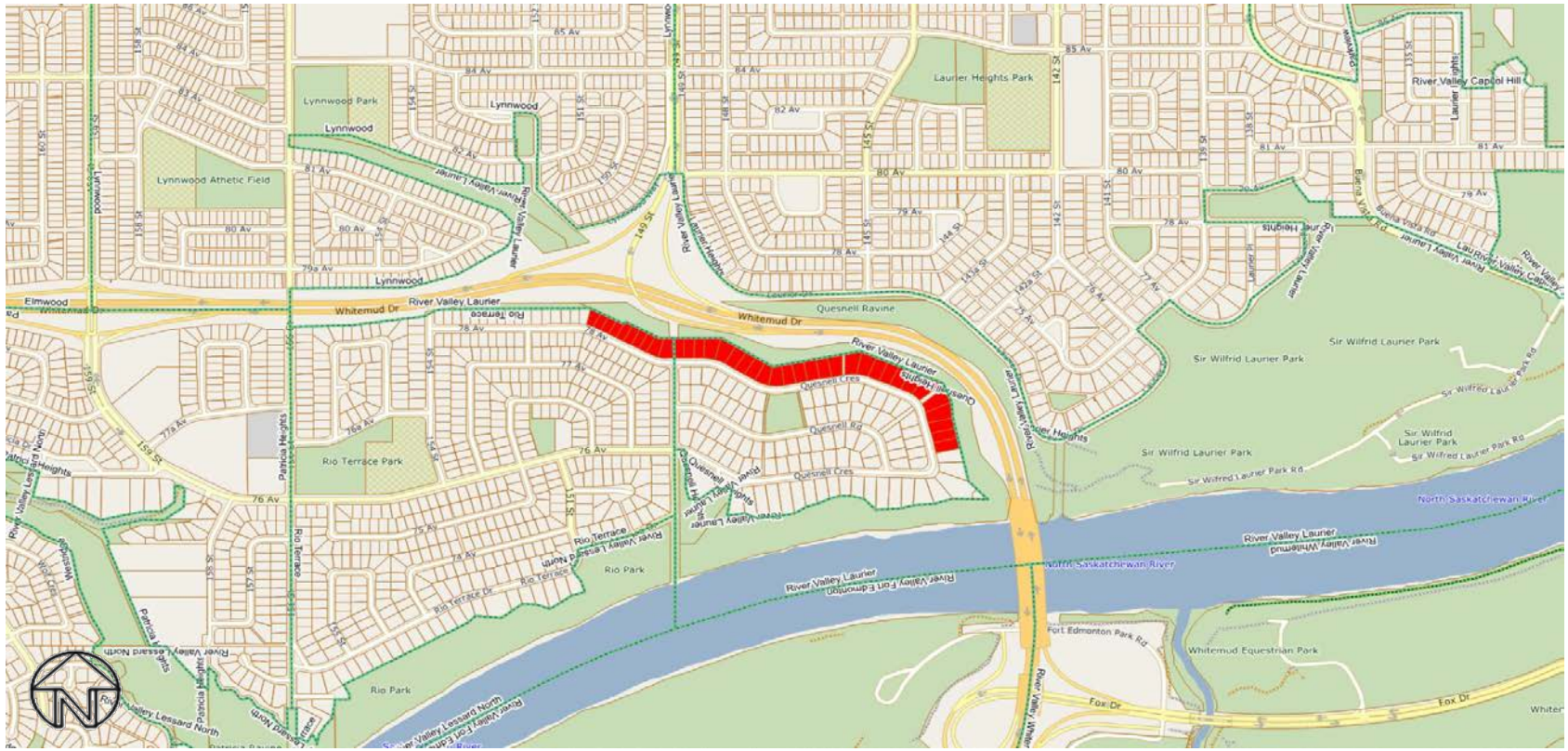


Rio Terrace and Quesnell Heights (3217)

All rights reserved.
The information provided by this map is for reference purpose only. The City of Edmonton disclaims any liability for the use of this map.
This map may not be published, broadcast, redrawn or redistributed in whole or in part without the express written permission of the City of Edmonton, Financial and Corporate Services Department.

Copyright © 2019 The City of Edmonton

Windermere South of Ellerslie (3222)

All rights reserved.
The information provided by this map is for reference purpose only. The City of Edmonton disclaims any liability for the use of this map.
This map may not be published, broadcast, redrawn or redistributed in whole or in part without the express written permission of the City of Edmonton, Financial and Corporate Services Department.
Copyright © 2019 The City of Edmonton

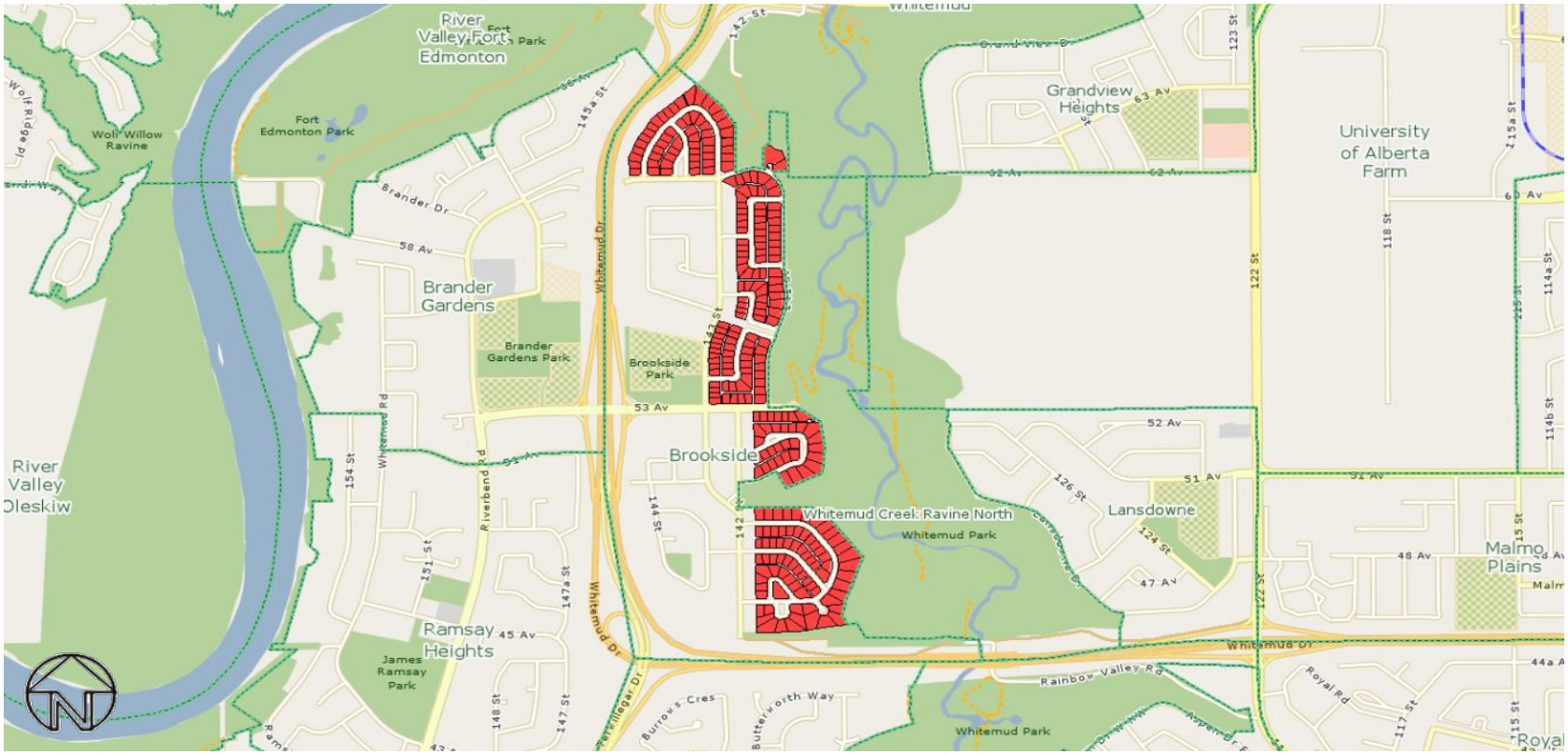


Brookside East (3224)

All rights reserved.
The information provided by this map is for reference purpose only. The City of Edmonton disclaims any liability for the use of this map.
This map may not be published, broadcast, redrawn or redistributed in whole or in part without the express written permission of the City of Edmonton, Financial and Corporate Services Department.

Copyright © 2019 The City of Edmonton

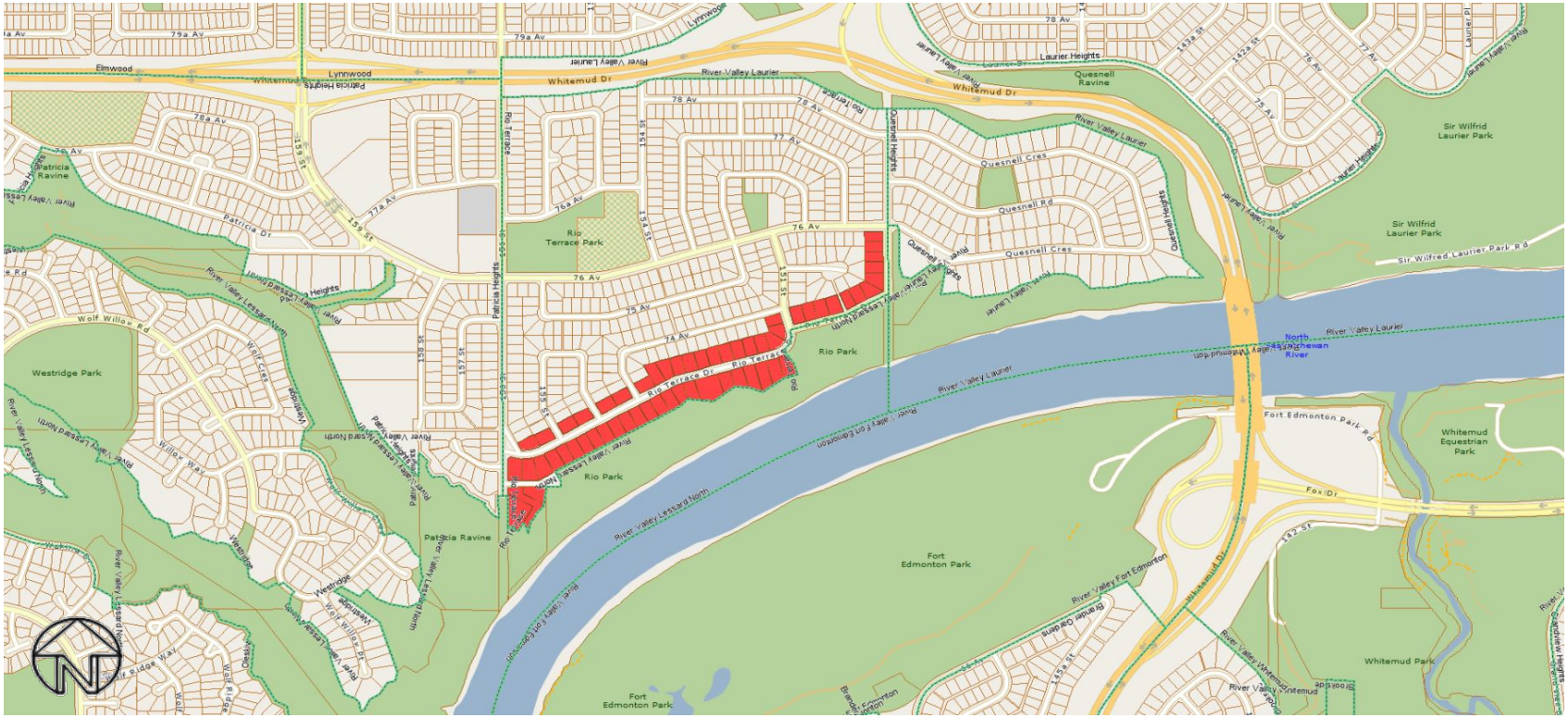


Rio Terrace South (3227)

All rights reserved.
The information provided by this map is for reference purpose only. The City of Edmonton disclaims any liability for the use of this map.
This map may not be published, broadcast, redrawn or redistributed in whole or in part without the express written permission of the City of Edmonton, Financial and Corporate Services Department.

Copyright © 2019 The City of Edmonton

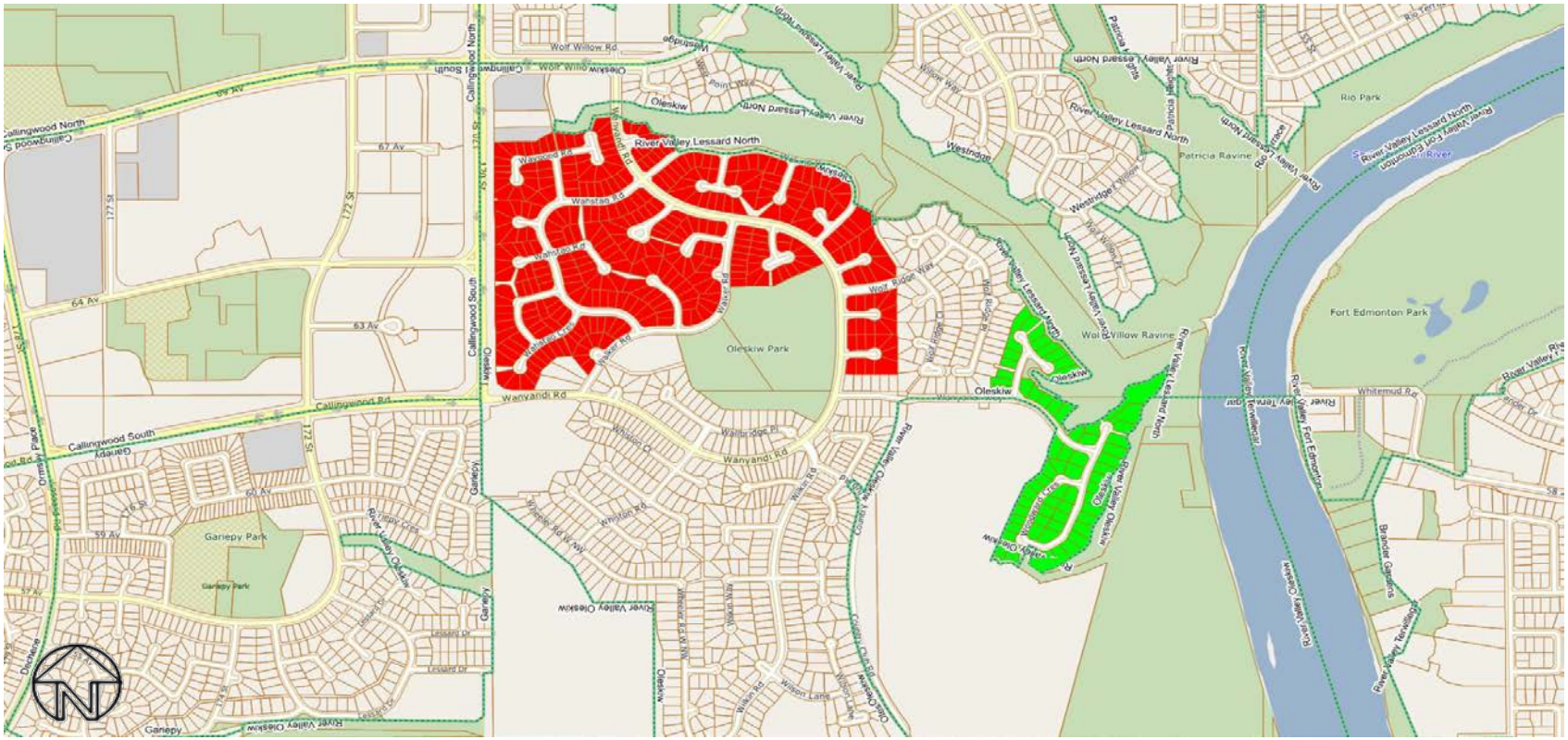


Oleskiw Phase 1 (3228)

Oleskiw Phase 3 (3229)

All rights reserved.
The information provided by this map is for reference purpose only. The City of Edmonton disclaims any liability for the use of this map.
This map may not be published, broadcast, redrawn or redistributed in whole or in part without the express written permission of the City of Edmonton, Financial and Corporate Services Department.
Copyright © 2019 The City of Edmonton

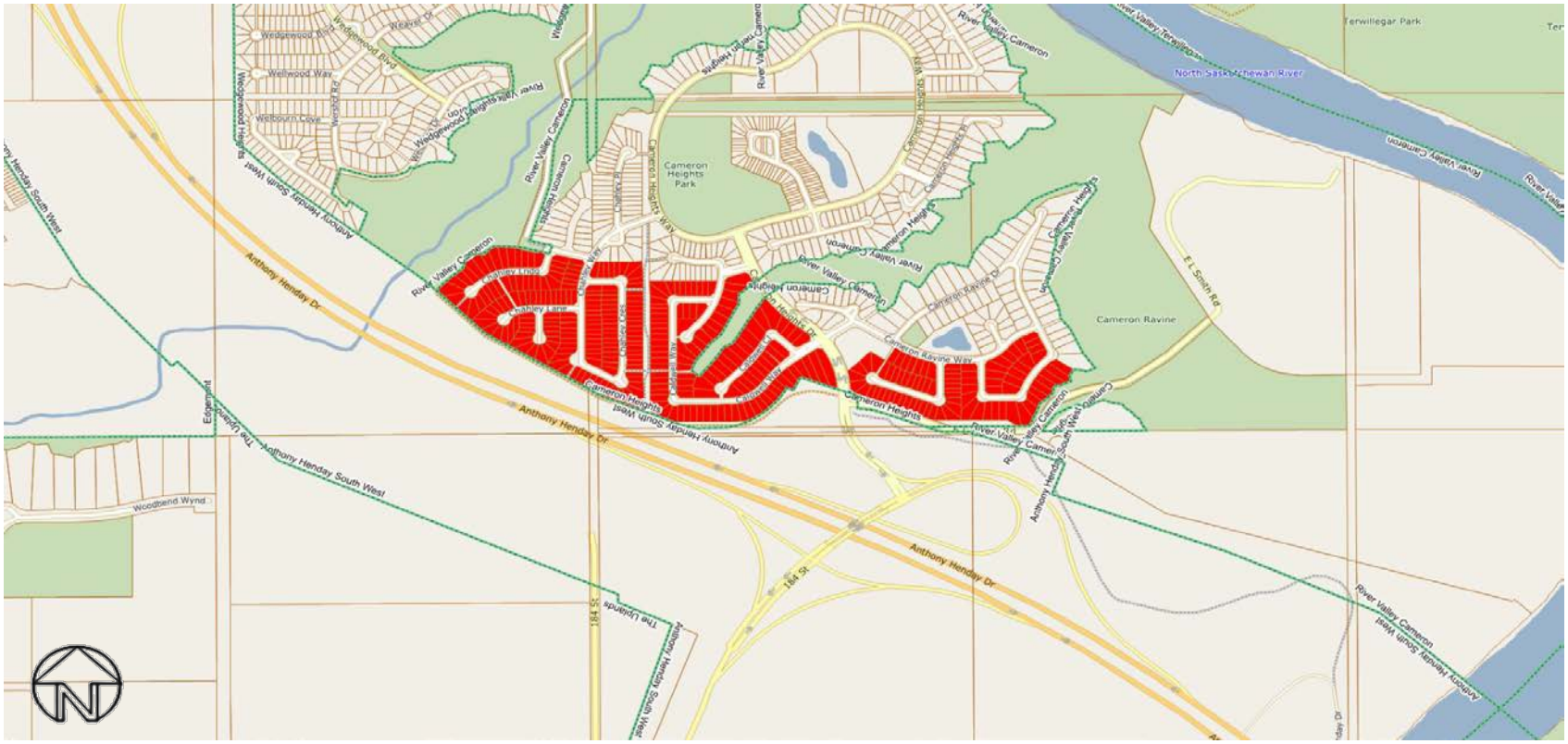


Cameron Heights South (3230)

All rights reserved.
The information provided by this map is for reference purpose only. The City of Edmonton disclaims any liability for the use of this map.
This map may not be published, broadcast, redrawn or redistributed in whole or in part without the express written permission of the City of Edmonton, Financial and Corporate Services Department.
Copyright © 2019 The City of Edmonton

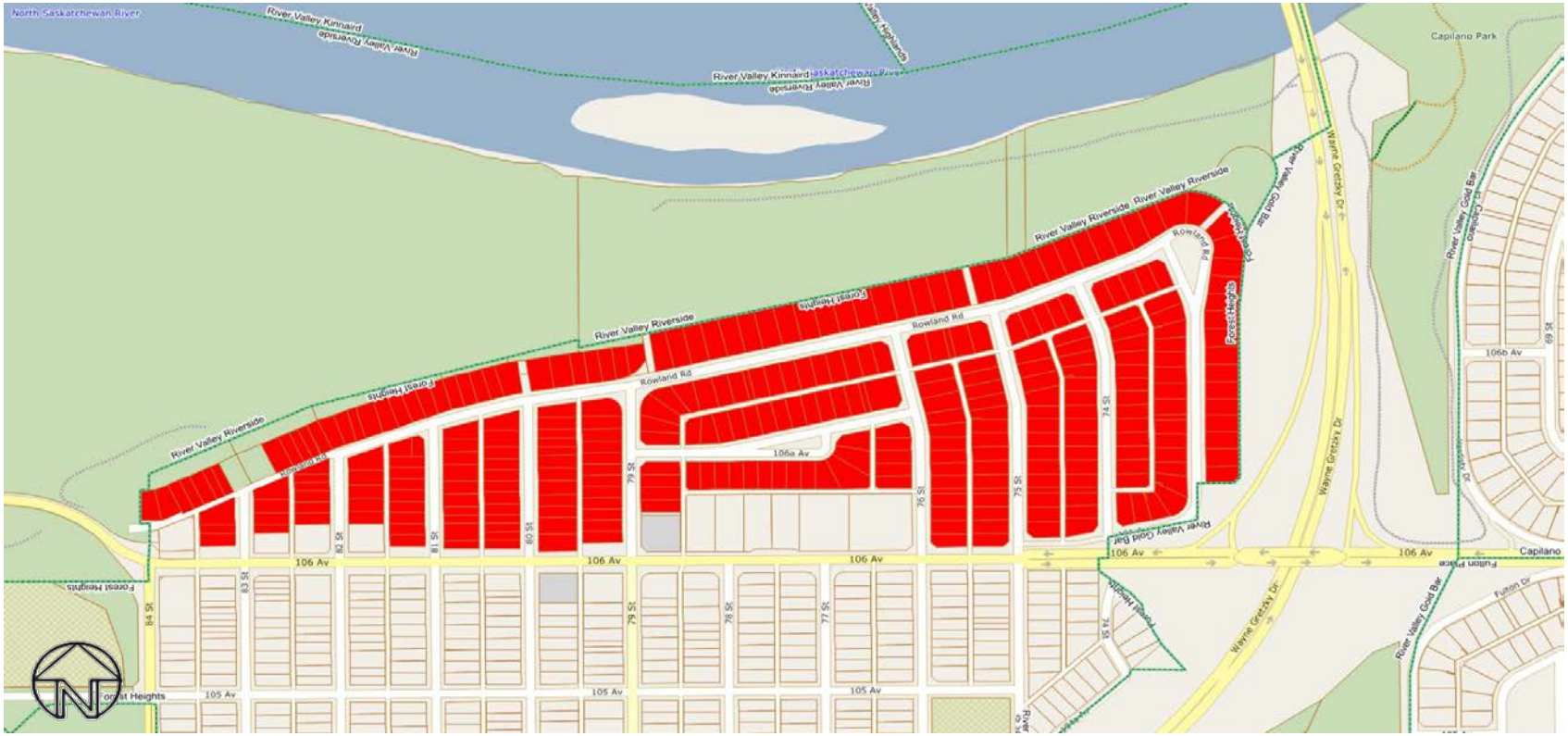


Forest Heights North (3231)

All rights reserved.
The information provided by this map is for reference purpose only. The City of Edmonton disclaims any liability for the use of this map.
This map may not be published, broadcast, redrawn or redistributed in whole or in part without the express written permission of the City of Edmonton, Financial and Corporate Services Department.
Copyright © 2019 The City of Edmonton

Ottewell RPL (3232)

All rights reserved.
The information provided by this map is for reference purpose only. The City of Edmonton disclaims any liability for the use of this map.
This map may not be published, broadcast, redrawn or redistributed in whole or in part without the express written permission of the City of Edmonton, Financial and Corporate Services Department.

Copyright © 2019 The City of Edmonton

McKernan West (3233)

All rights reserved.
The information provided by this map is for reference purpose only. The City of Edmonton disclaims any liability for the use of this map.
This map may not be published, broadcast, redrawn or redistributed in whole or in part without the express written permission of the City of Edmonton, Financial and Corporate Services Department.

Copyright © 2019 The City of Edmonton

Suder Greens North (3234)

All rights reserved.
The information provided by this map is for reference purpose only. The City of Edmonton disclaims any liability for the use of this map.
This map may not be published, broadcast, redrawn or redistributed in whole or in part without the express written permission of the City of Edmonton, Financial and Corporate Services Department.

Copyright © 2019 The City of Edmonton

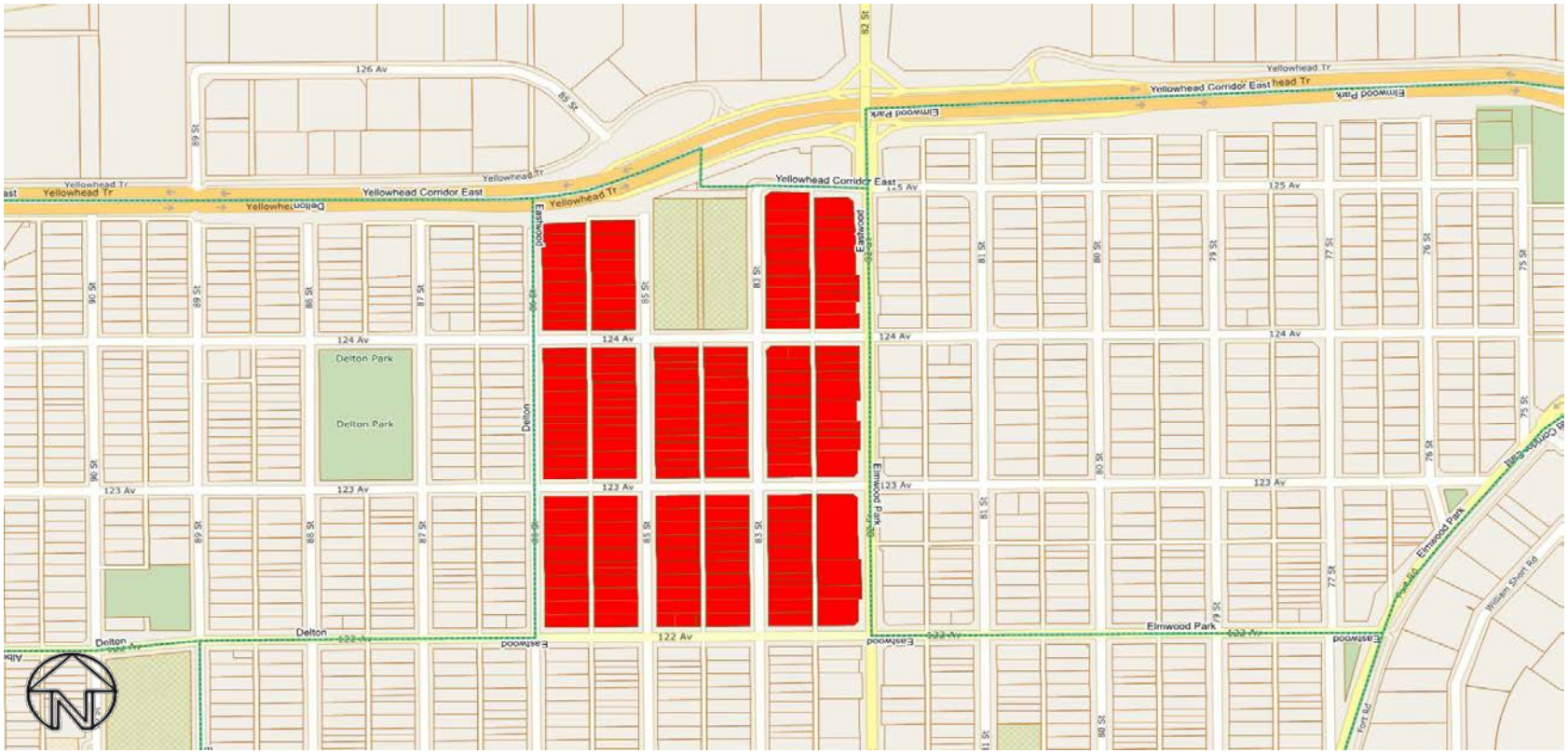


Eastwood North (3235)

All rights reserved.
The information provided by this map is for reference purpose only. The City of Edmonton disclaims any liability for the use of this map.
This map may not be published, broadcast, redrawn or redistributed in whole or in part without the express written permission of the City of Edmonton, Financial and Corporate Services Department.

Copyright © 2019 The City of Edmonton

May Common Rowhouses (3236)

Magrath View (4001)

All rights reserved.
The information provided by this map is for reference purpose only. The City of Edmonton disclaims any liability for the use of this map.
This map may not be published, broadcast, redrawn or redistributed in whole or in part without the express written permission of the City of Edmonton, Financial and Corporate Services Department.
Copyright © 2019 The City of Edmonton

Copperwood HOA (3237)

All rights reserved.
The information provided by this map is for reference purpose only. The City of Edmonton disclaims any liability for the use of this map.
This map may not be published, broadcast, redrawn or redistributed in whole or in part without the express written permission of the City of Edmonton, Financial and Corporate Services Department.
Copyright © 2019 The City of Edmonton

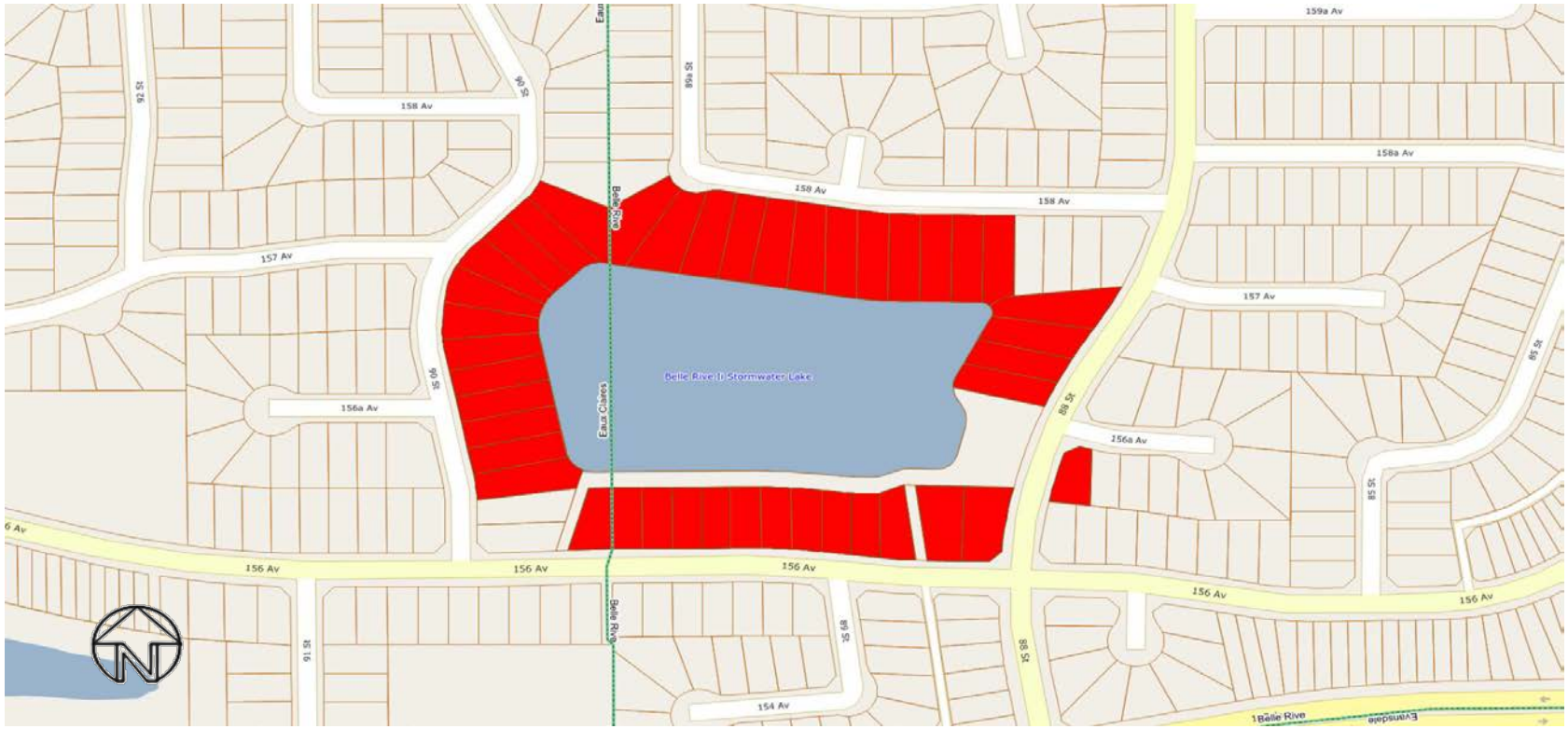


Belle Rive Lake South (3238)

All rights reserved.
The information provided by this map is for reference purpose only. The City of Edmonton disclaims any liability for the use of this map.
This map may not be published, broadcast, redrawn or redistributed in whole or in part without the express written permission of the City of Edmonton, Financial and Corporate Services Department.

Copyright © 2019 The City of Edmonton

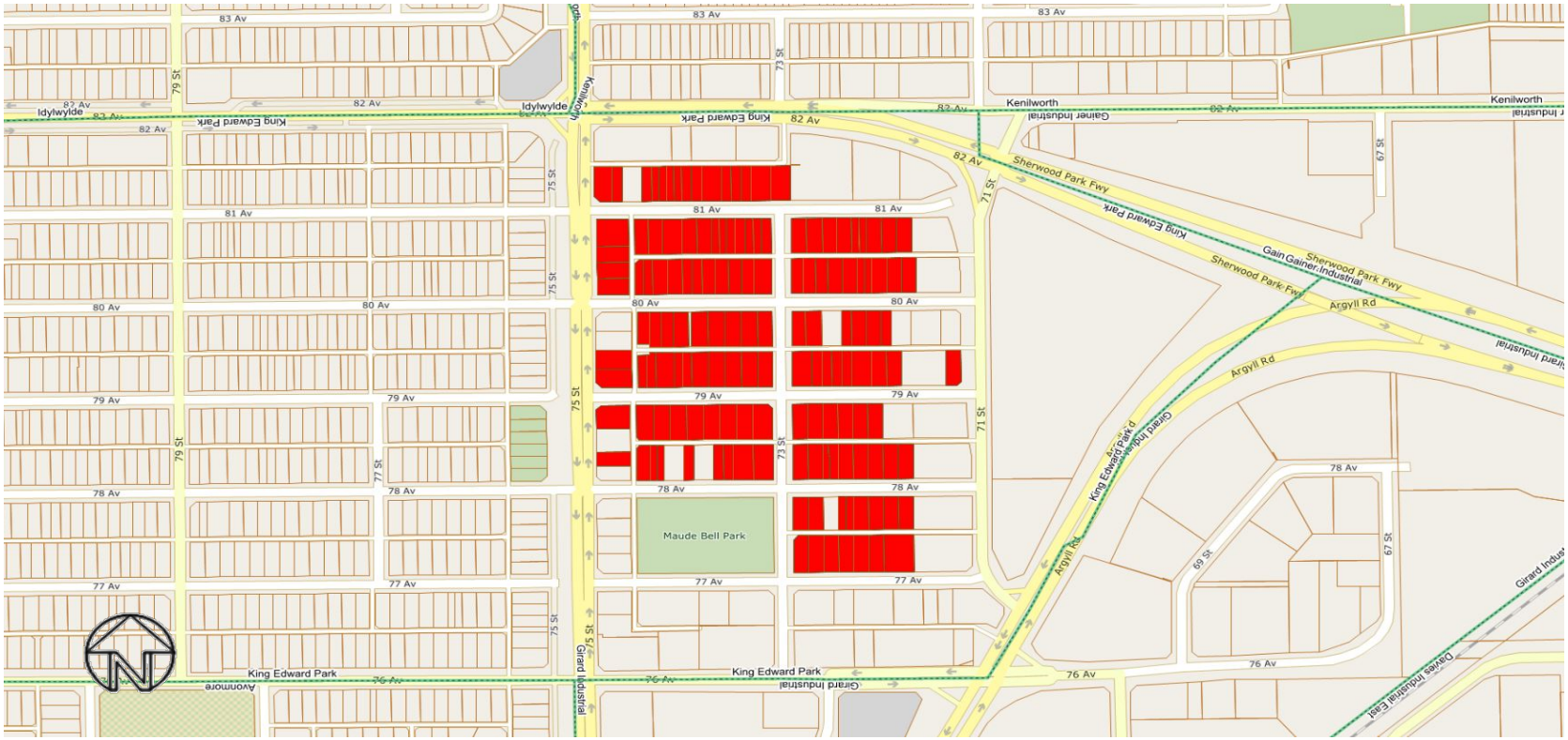


King Edward Park East (3239)

All rights reserved.
The information provided by this map is for reference purpose only. The City of Edmonton disclaims any liability for the use of this map.
This map may not be published, broadcast, redrawn or redistributed in whole or in part without the express written permission of the City of Edmonton, Financial and Corporate Services Department.

Copyright © 2019 The City of Edmonton

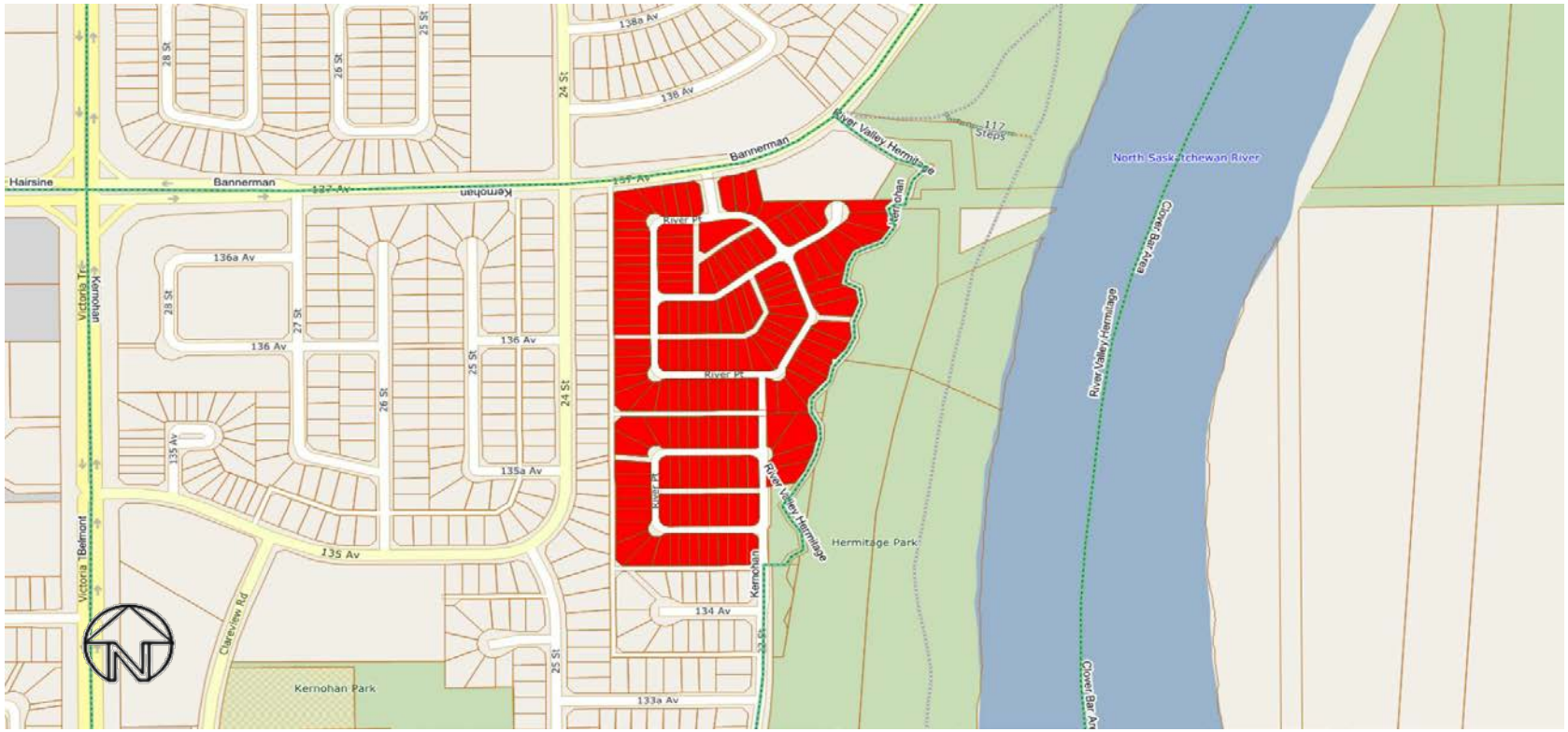


Riverpoint HOA (3242)

All rights reserved.
The information provided by this map is for reference purpose only. The City of Edmonton disclaims any liability for the use of this map.
This map may not be published, broadcast, redrawn or redistributed in whole or in part without the express written permission of the City of Edmonton, Financial and Corporate Services Department.

Copyright © 2019 The City of Edmonton

Pleasantview Cemetery East (3243)

All rights reserved.
The information provided by this map is for reference purpose only. The City of Edmonton disclaims any liability for the use of this map.
This map may not be published, broadcast, redrawn or redistributed in whole or in part without the express written permission of the City of Edmonton, Financial and Corporate Services Department.

Copyright © 2019 The City of Edmonton

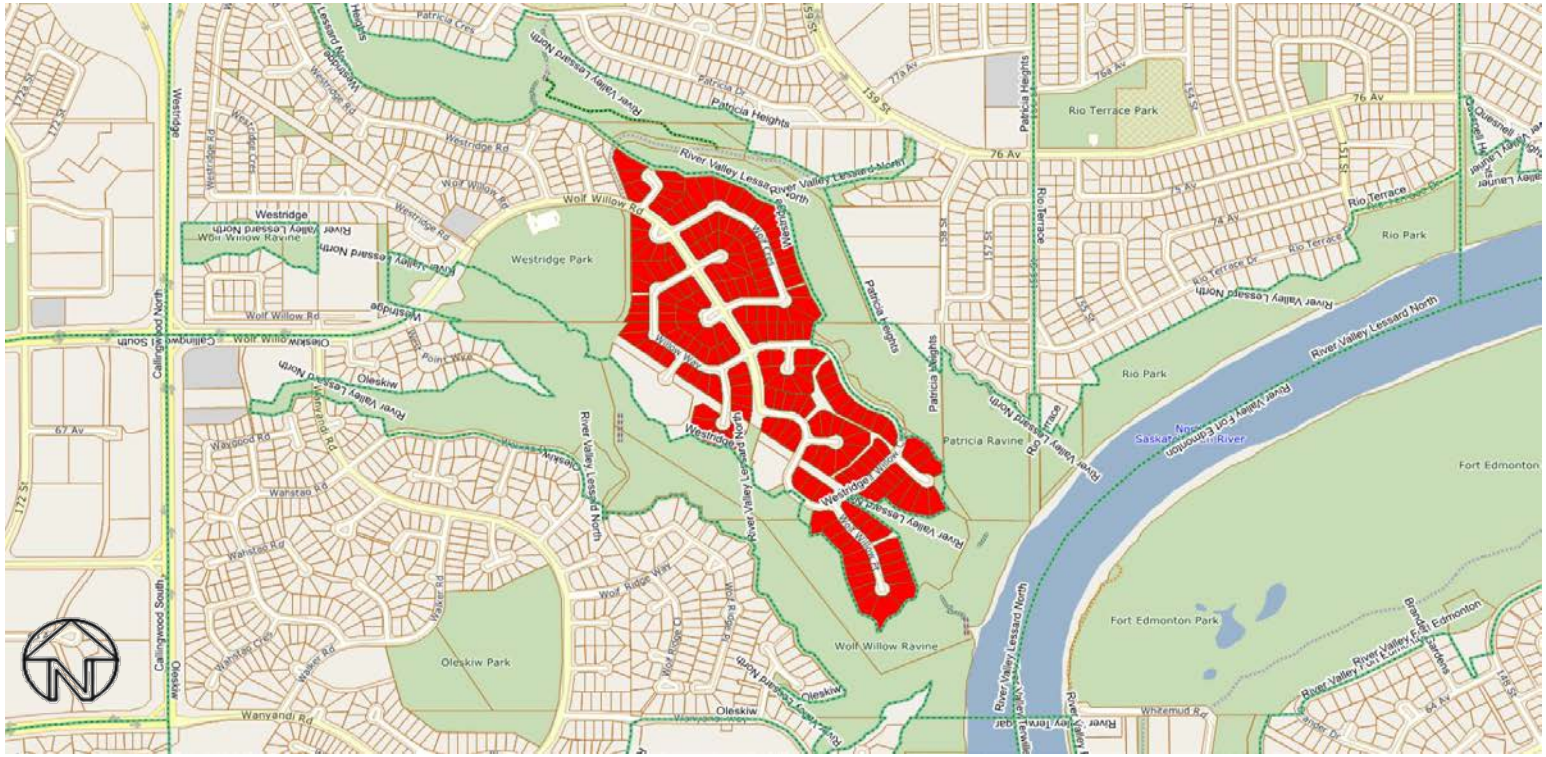


Westridge East (3244)

All rights reserved.
The information provided by this map is for reference purpose only. The City of Edmonton disclaims any liability for the use of this map.
This map may not be published, broadcast, redrawn or redistributed in whole or in part without the express written permission of the City of Edmonton, Financial and Corporate Services Department.

Copyright © 2019 The City of Edmonton

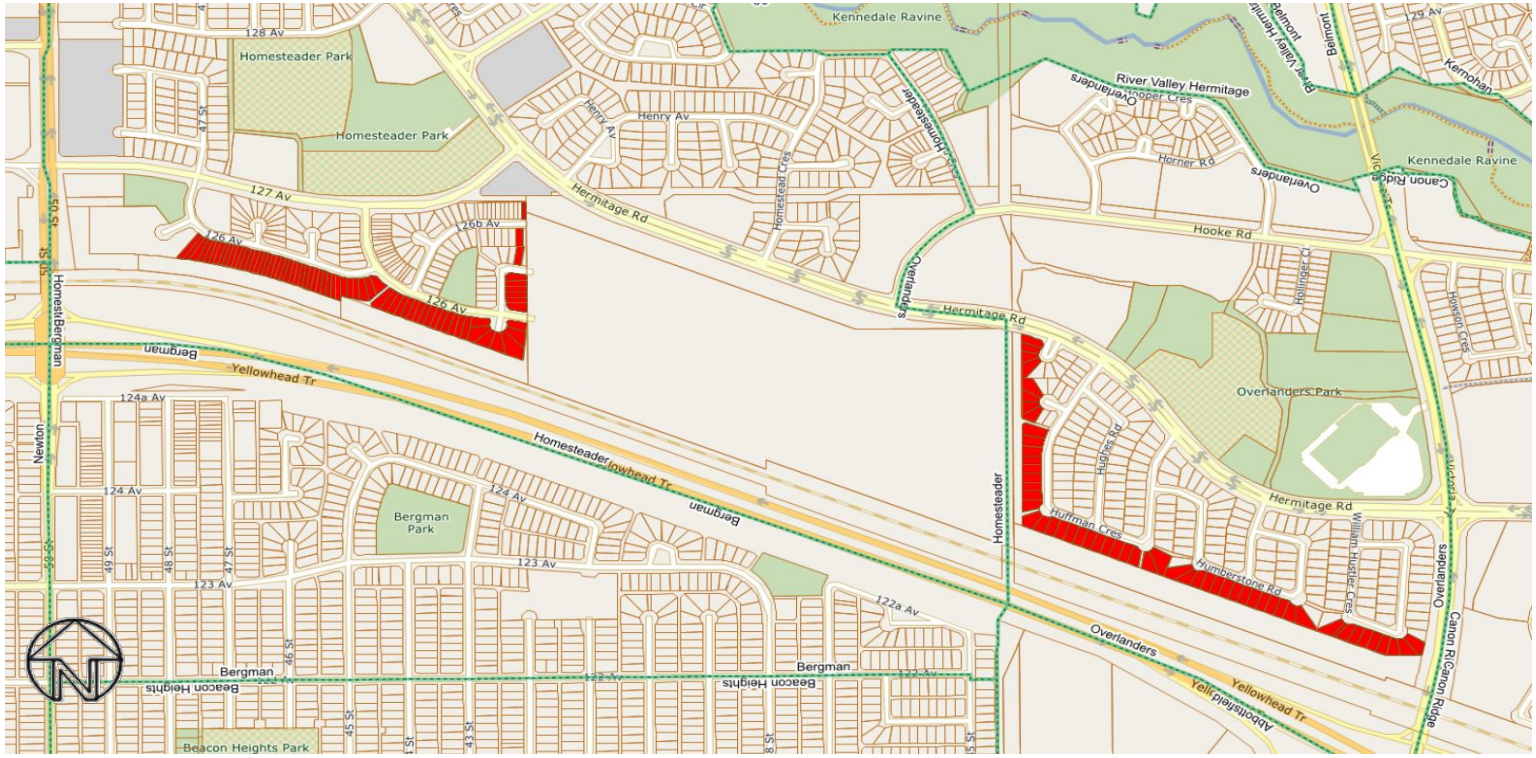


Domtar (3246)

All rights reserved.
The information provided by this map is for reference purpose only. The City of Edmonton disclaims any liability for the use of this map.
This map may not be published, broadcast, redrawn or redistributed in whole or in part without the express written permission of the City of Edmonton, Financial and Corporate Services Department.
Copyright © 2019 The City of Edmonton

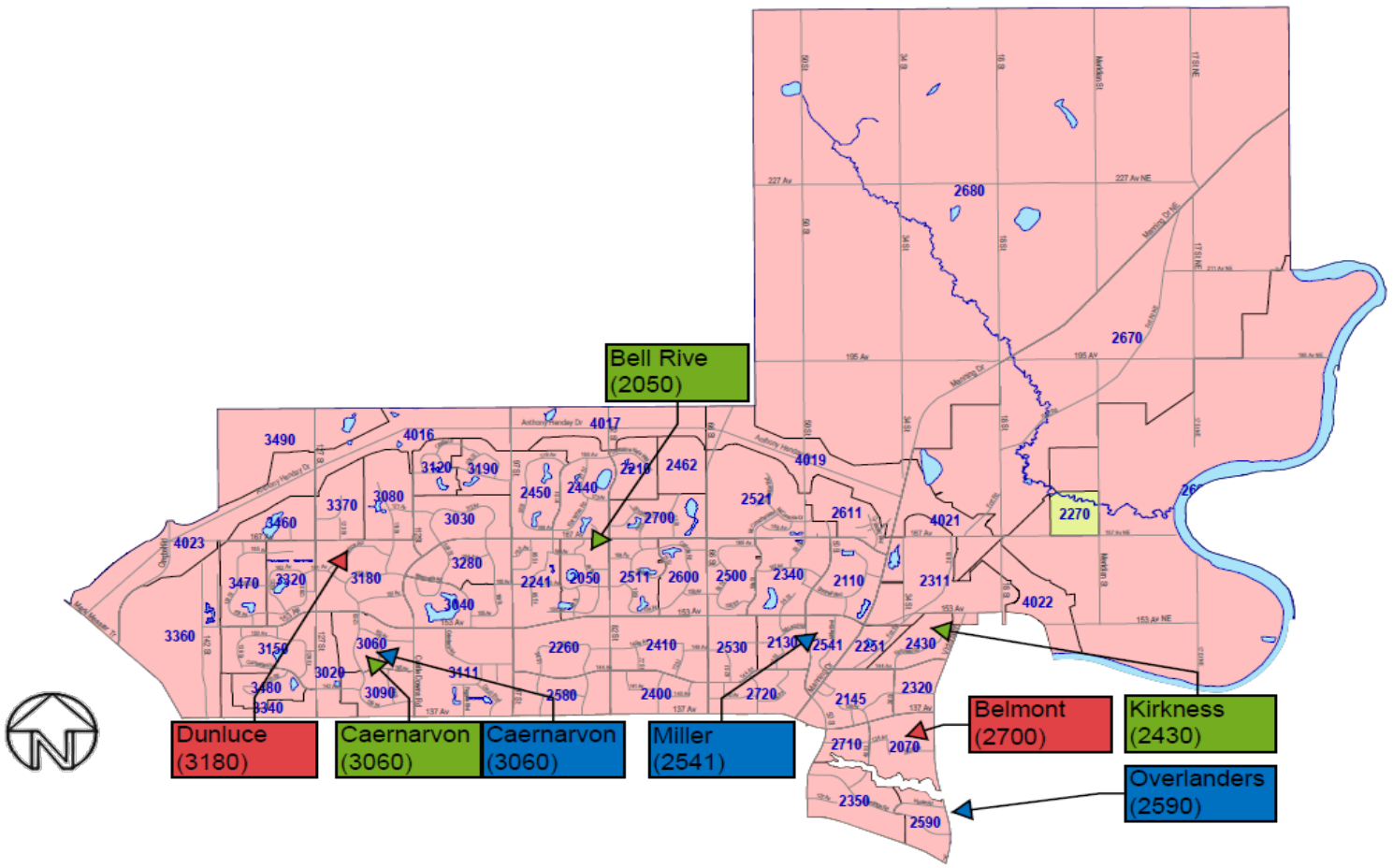


First Place Program (3215)

Seniors Housing Program (3216)

Building Housing Choices (3240)

All rights reserved.
The information provided by this map is for reference purpose only. The City of Edmonton disclaims any liability for the use of this map.
This map may not be published, broadcast, redrawn or redistributed in whole or in part without the express written permission of the City of Edmonton, Financial and Corporate Services Department.

Copyright © 2019 The City of Edmonton

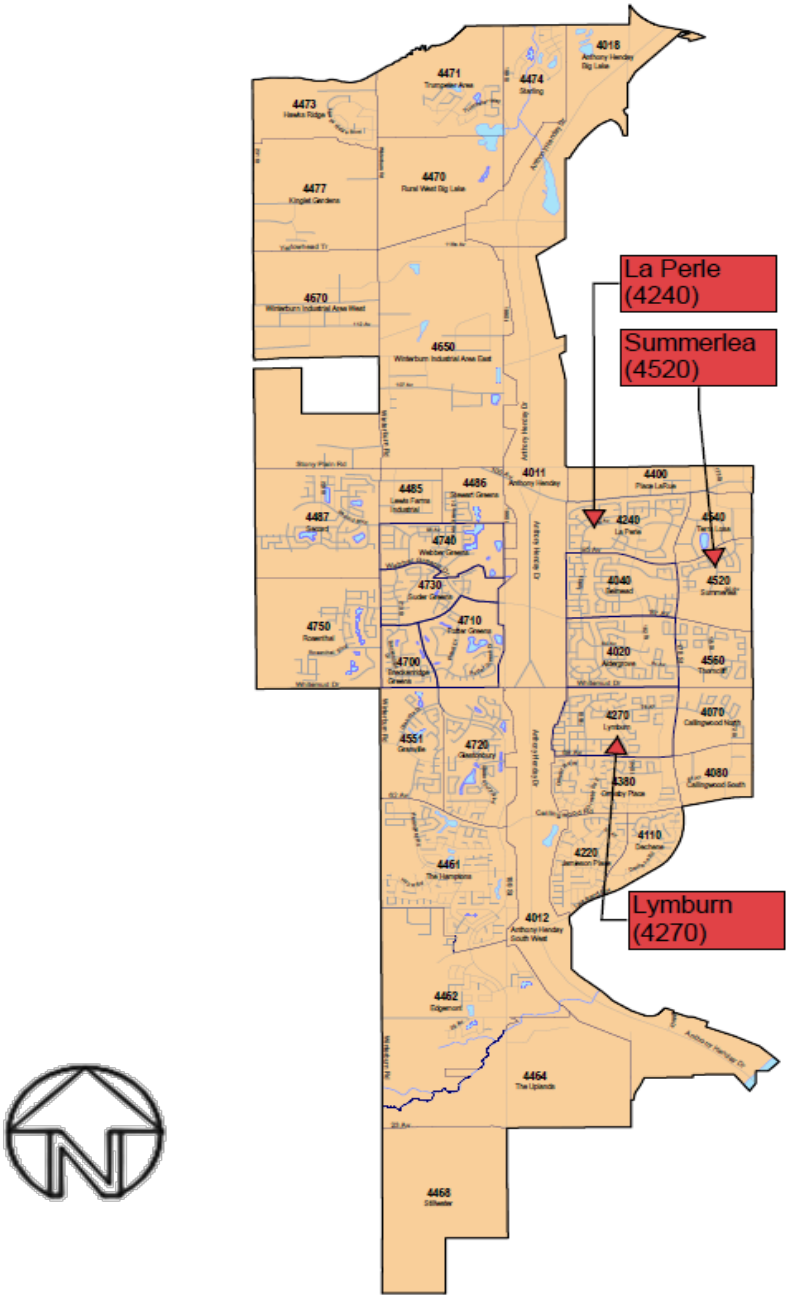


Building Housing Choices (3240)

All rights reserved.
The information provided by this map is for reference purpose only. The City of Edmonton disclaims any liability for the use of this map.
This map may not be published, broadcast, redrawn or redistributed in whole or in part without the express written permission of the City of Edmonton, Financial and Corporate Services Department.
Copyright © 2019 The City of Edmonton

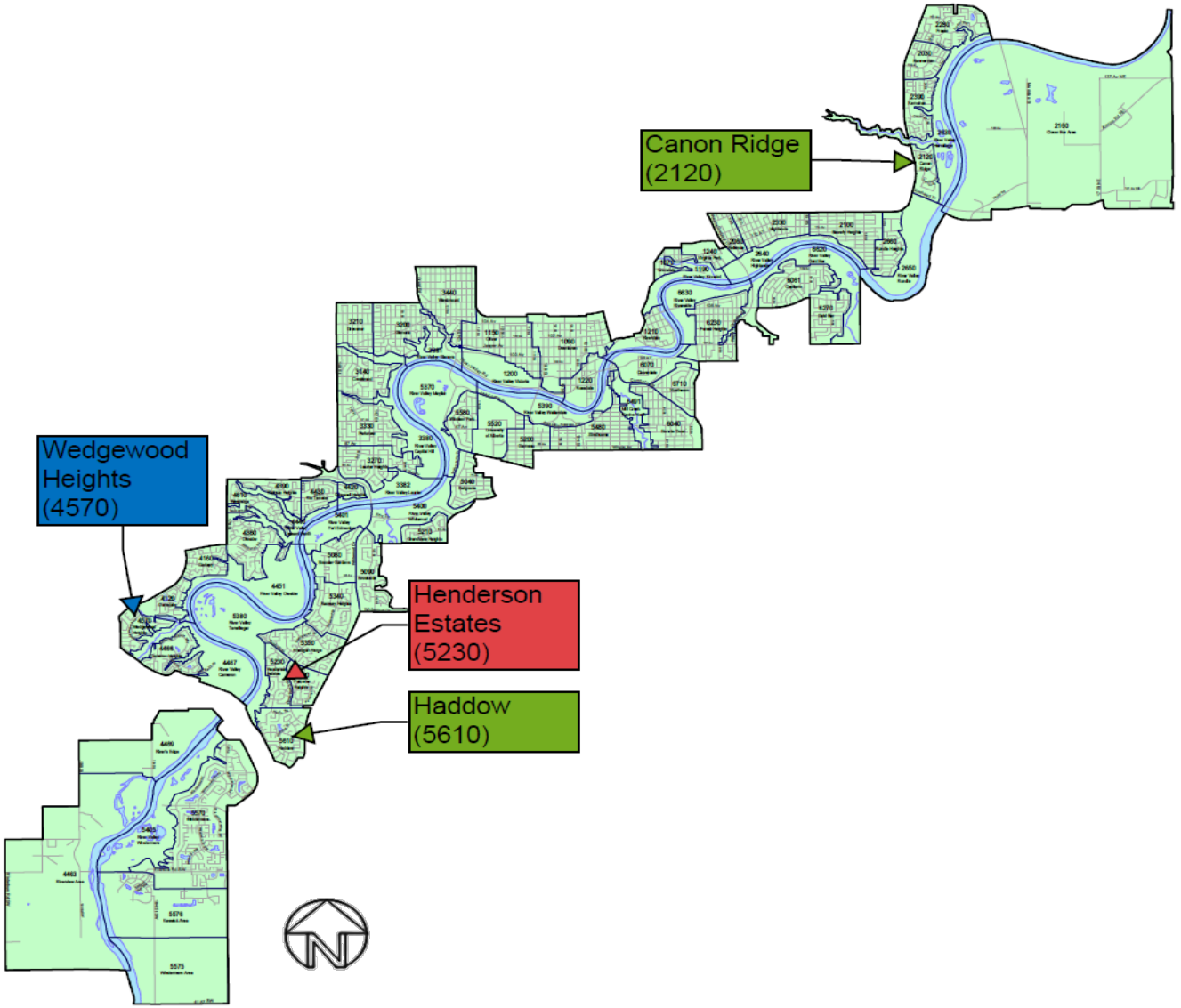


First Place Program (3215)

Seniors Housing Program (3216)

Building Housing Choices (3240)

All rights reserved.
The information provided by this map is for reference purpose only. The City of Edmonton disclaims any liability for the use of this map. This map may not be published, broadcast, redrawn or redistributed in whole or in part without the express written permission of the City of Edmonton, Financial and Corporate Services Department.

Copyright © 2019 The City of Edmonton

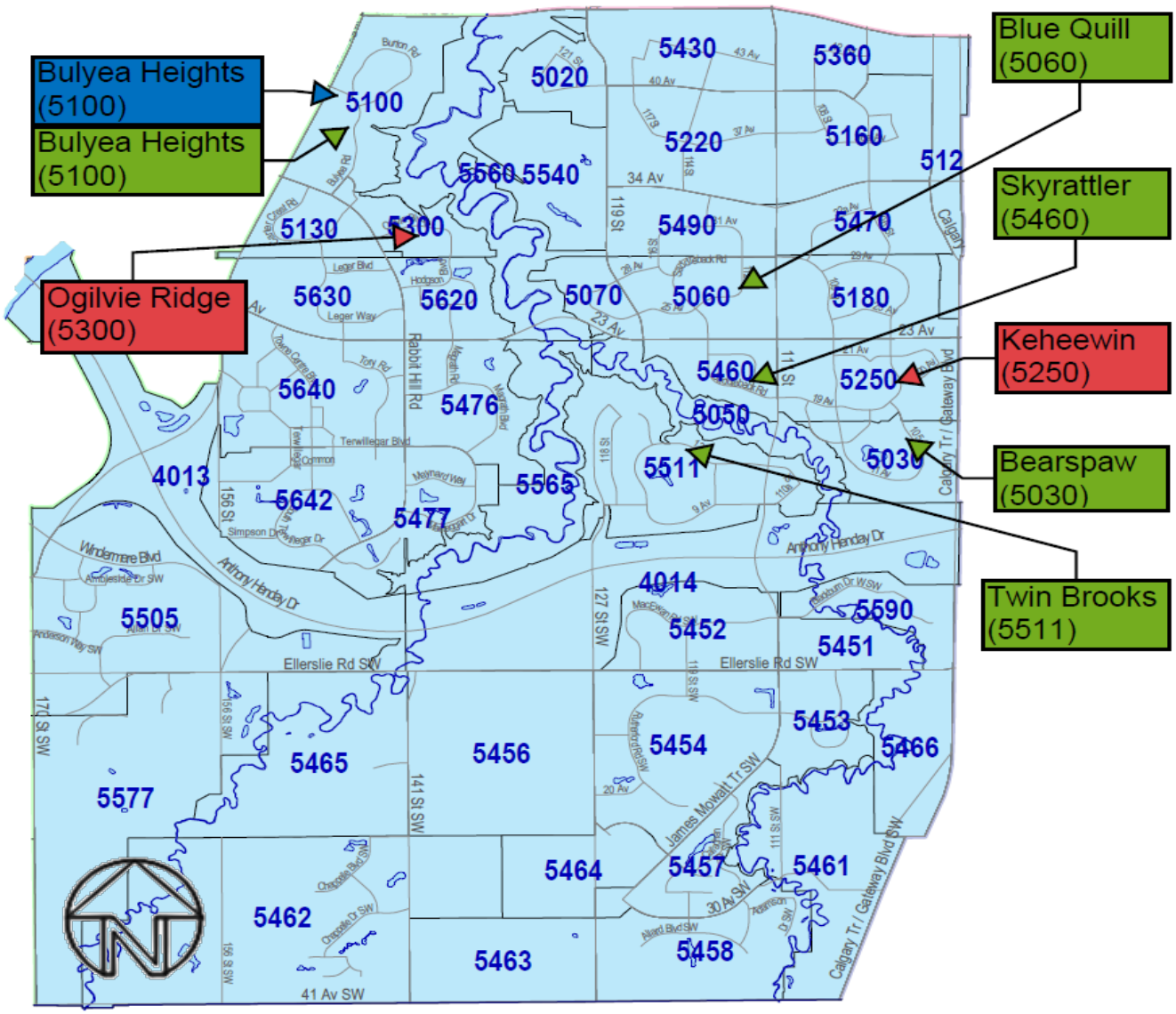


First Place Program (3215)

Seniors Housing Program (3216)

Building Housing Choices (3240)

All rights reserved.

The information provided by this map is for reference purpose only. The City of Edmonton disclaims any liability for the use of this map. This map may not be published, broadcast, redrawn or redistributed in whole or in part without the express written permission of the City of Edmonton, Financial and Corporate Services Department.

Copyright © 2019 The City of Edmonton

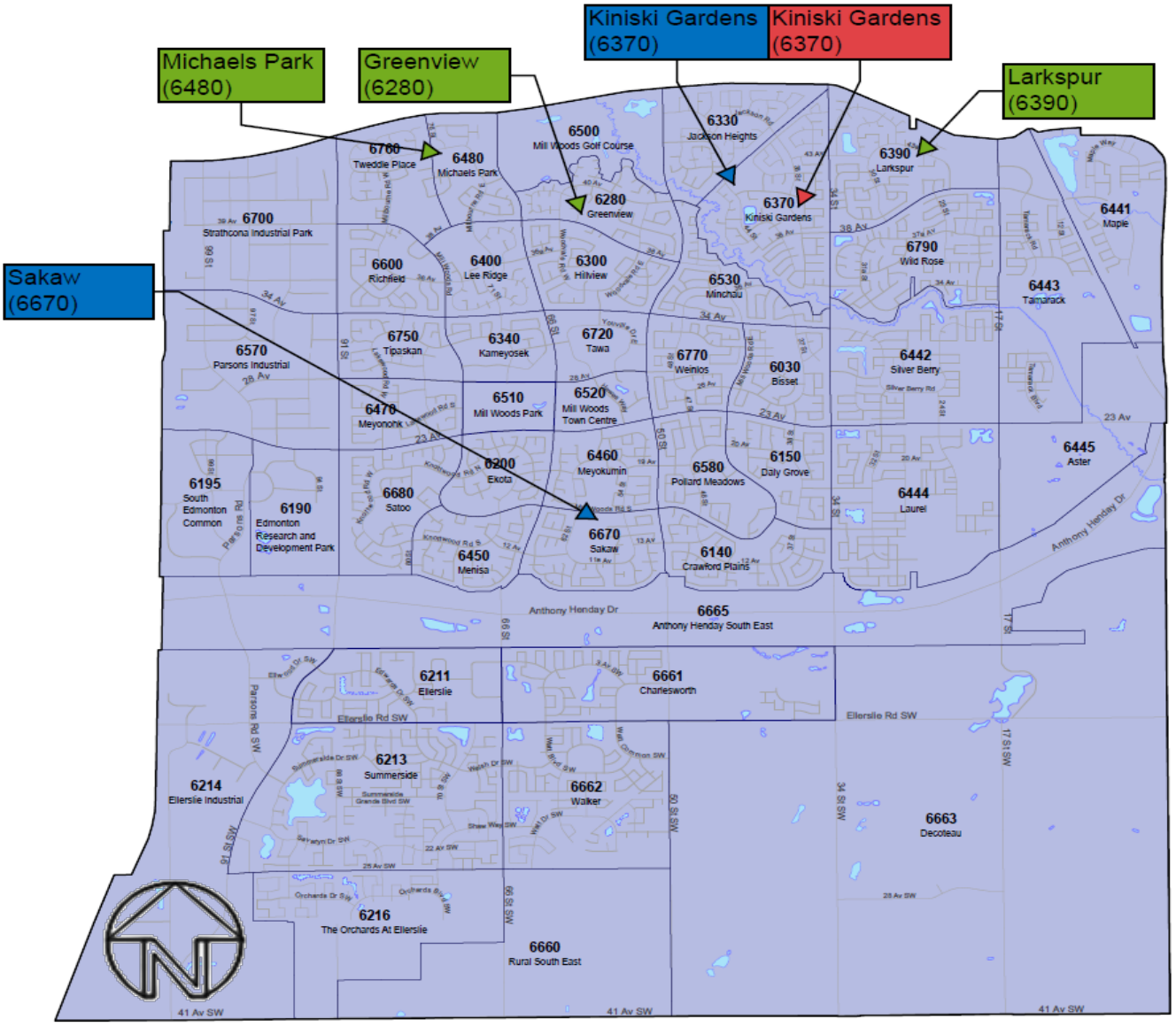


First Place Program (3215)

Seniors Housing Program (3216)

Building Housing Choices (3240)

All rights reserved.

The information provided by this map is for reference purpose only. The City of Edmonton disclaims any liability for the use of this map.

This map may not be published, broadcast, redrawn or redistributed in whole or in part without the express written permission of the City of Edmonton, Financial and Corporate Services Department.

Copyright © 2019 The City of Edmonton