

- 1.1 Pursuant to Traffic Bylaw 5590, the following are designated road bans on highways.
s. 107(ee)

LIST V

ROAD BANS

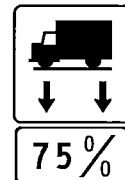
SPRING ROAD BANS

(March 1 to June 1)

75% Axle Weight

The following is a list of Spring Road Bans established by Transportation Services for a 75% weight reduction on the carrying axles of trucks:

- 9 Avenue SW from 173 Street SW to Keswick Way SW
- 17 Street NE from 125 Avenue NE to 150m South of Aurum Road NE
- 17 Street NE from 150m North of Aurum Road NE to 137 Avenue NE
- 18 Street NW, from the North Section of Fort Road NW (at approximately 181 Avenue NW) to 195 Avenue NW
- 23 Avenue NW from 199 Street NW to Winterburn Road NW
- 34 Street SW from Ellerslie Road SW to Anthony Henday Drive (south)
- 45 Avenue SW from 204 Street SW to Winterburn Road SW
- 50 Street NW from Anthony Henday Drive (north) to the North City Limits
- 55 Street NW from McConachie Drive NW to Anthony Henday Drive (north)
- 127 Street SW from 26 Avenue SW to 30 Avenue SW
- 127 Street NW from 180 Avenue NW to the North City Limits
- 137 Avenue NW from 184 Street NW to Ray Gibbon Drive
- 137 Avenue NW from 100 metres west of Starling Drive NW to 199 Street NW
- 195 Avenue NW from 18 Street NW to the West City Limits
- 199 Street NW from Webber Greens Drive NW to the south service road of Stony Plain Road NW
- 227 Avenue NE and NW from 17 Street NE to 50 Street NW



- 231 Street NW from Whitemud Drive NW to Yellowhead Trail NW
- Ellerslie Road SW from Meridian Street to 100 metres east of Charlesworth Way SW
- Ellerslie Road SW from 141 Street SW to 1.1 kilometres east of 156 Street SW
- Meridian (1st) Street from 153 Avenue NE to 153 Avenue NW (approximately 415m South of 161 Avenue NW)
- Meridian (1st) Street from 161 Avenue NW to 195 Avenue NW

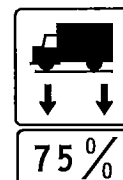
SEASONAL ROAD BANS

(March 1 to November 15)

75% Axle Weight

The following is a list of Seasonal Road Bans established by Parks and Roads Services for a 75% weight reduction on the carrying axles of trucks:

- 17 Street SW from 41 Avenue SW to Ellerslie Road SW
- 34 Street SW from 41 Avenue SW to Ellerslie Road SW
- 35 Avenue NW from Edgemont Boulevard NW to Winterburn Rd NW
- 41 Avenue SW from Meridian Street to Ewing Trail SW
- 41 Avenue SW from Chappelle Way to 170 Street SW
- 41 Avenue SW from 170 Street SW to 184 Street SW
- 66 Street SW from 41 Avenue SW to Shaw Way SW
- 91 Street SW from 41 Avenue SW to 500 metres north of 41 Avenue SW
- 101 Street SW from Ewing Trail SW to 600 metres south of Ellerslie Road SW
- 170 Street SW from 41 Avenue SW to Hiller Road SW / Ellerslie Road SW
- 184 Street SW from 41 Avenue SW to 2.4 kilometres north of 41 Avenue SW
- Winterburn Road NW and SW from the South City Limits to 62 Avenue NW



PERMANENT / ANNUAL ROAD BANS (Year-Round)

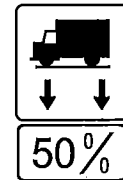
50% Axle Weight

The following is a list of Permanent / Annual Road Bans established by Parks and Roads Services for a 50% weight reduction on carrying axles for trucks:

- Meridian (1st) Street, 153 Avenue NW (approximately 415m south of 161 Avenue NW) to 161 Avenue NW

Matt Berry and Hollick Kenyon Neighborhoods:

- 52A Street NW from 154 Avenue NW to 157 Avenue NW
- 61A Street NW from 156 Avenue NW to 157 Avenue NW
- 62 Street NW from 154 Avenue NW to 156 Avenue NW
- 62B Street NW from 50 metres south of 156 Avenue NW to 156 Avenue NW
- 63 Street NW from 50 metres south of 156 Avenue NW to 156 Avenue NW
- 63 Street NW from 156 Avenue NW to 150 metres north of 156 Avenue NW
- 157 Avenue NW from 52A Street NW to 54 Street NW



75% Axle Weight

Bylaw 5590 – Traffic Bylaw

Traffic Listings – Road Bans

The following is a list of Permanent / Annual Road Bans established by Parks and Roads Services for a 75% weight reduction on carrying axles for trucks:

- 9 Street NE from 127 Avenue NE to 100 metres north of Aurum Road NE
- 18 Street NW from 195 Avenue NW to the North City Limits (259 Avenue NW)
- 127 Avenue NE from 9 Street NE to 17 Street NE
- 199 Street NW from the north service road of Yellowhead Trail NW to Trumpeter Way NW

