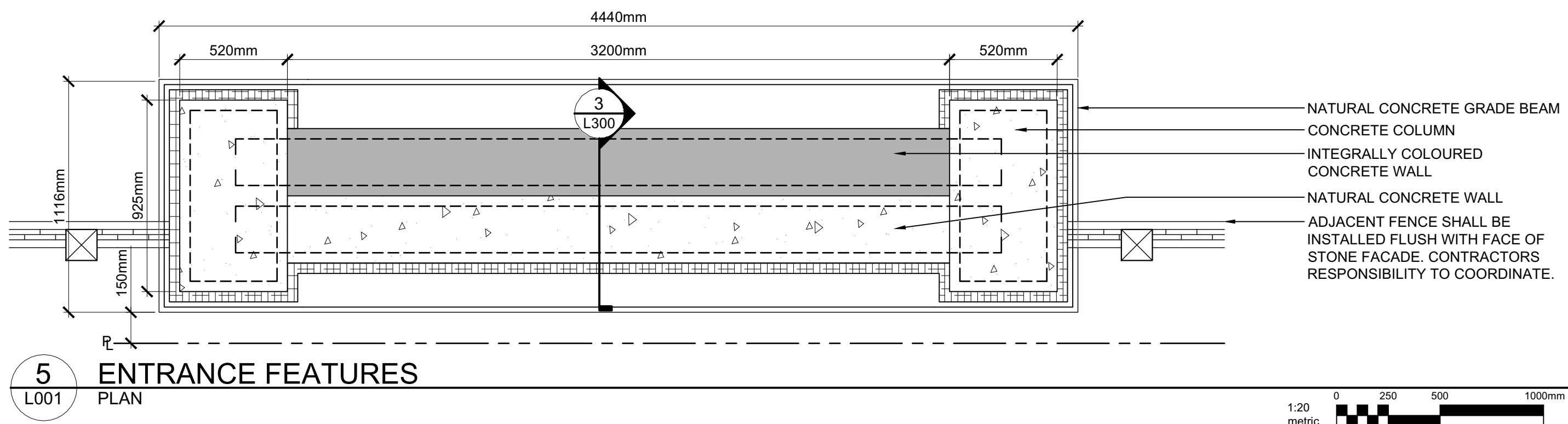
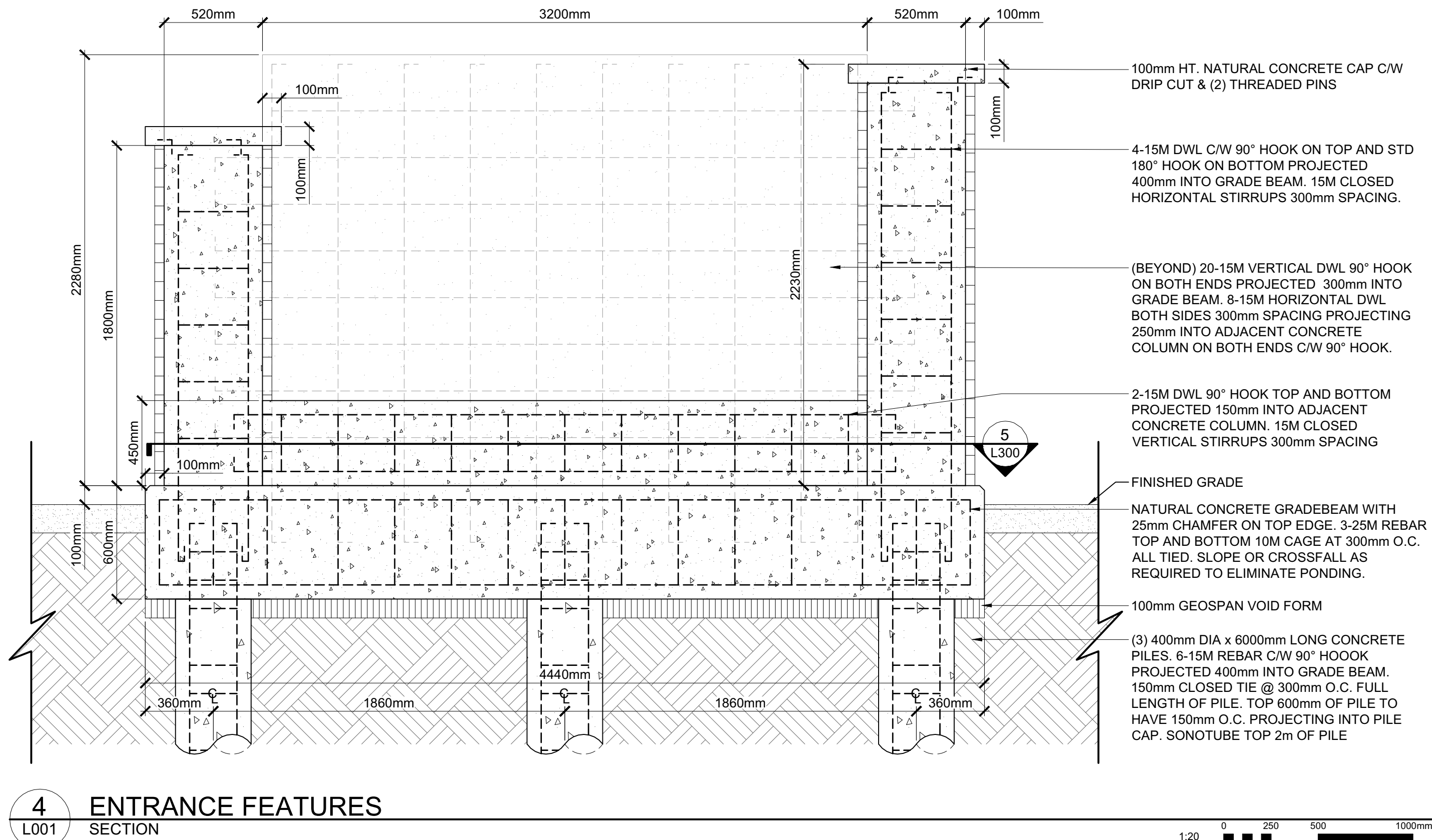

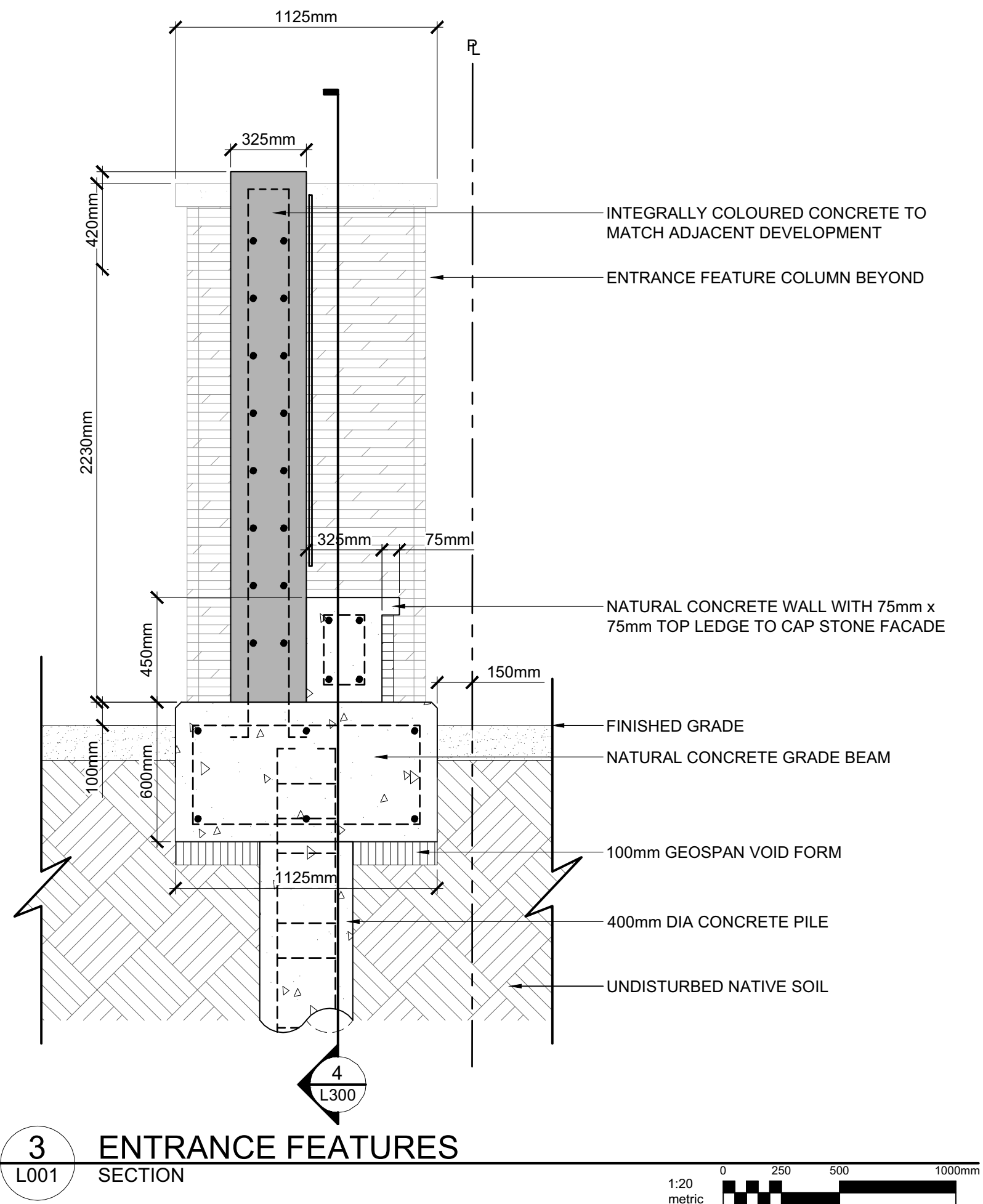
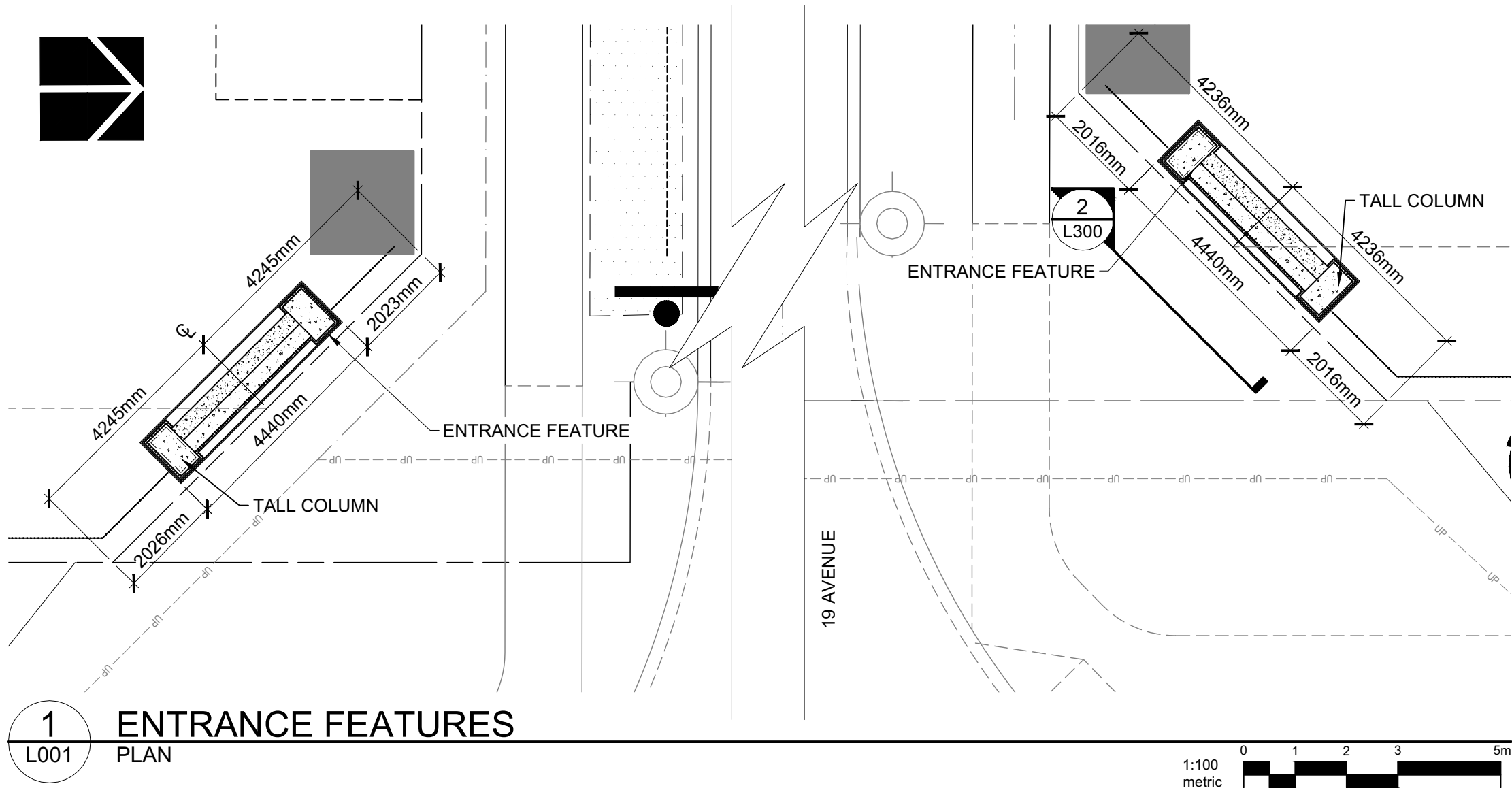


Tony Tieu Jun 27, 19 / G:\Projects\140001\46001\4683_Laurel Stage_202_CADD\20_Drafting\204_Detail Design\14683_L1xx-ENTRY FEATURE.dwg




FEATURE NOTES:

DRAWING SUBMISSION PACKAGE DEVELOPMENT COORDINATION
REVIEWED AND ACCEPTED BY THE CITY OF EDMONTON
PROJECT: Laurel Stage 22 ENGINEER: Adil Virani DATE: 07/08/19

- ALL MEASUREMENTS IN MILLIMETERS UNLESS OTHERWISE NOTED.
- ALL EXCAVATIONS ARE TO MAINTAIN THE MINIMUM DEFINED SETBACKS FROM UTILITIES.
- IF EXCAVATIONS ARE REQUIRED CLOSER THAN 1.0m TO UNDERGROUND POWER, TELEPHONE, AND GAS ALIGNMENTS, HAND DIGGING UNDER THE SUPERVISION OF THE AFFECTED UTILITIES WILL BE REQUIRED. CONTRACTOR TO CONTACT THE APPROPRIATE UTILITY TO APPROVE, REVIEW, AND/OR DEFINE SAFE PROCEDURES FOR THESE EXCAVATIONS.
- ALL REINFORCING SHALL CONFORM TO CSA G30.18 GRADE 400.
- ALL CONCRETE SHALL BE CLASS C-1 WITH A MINIMUM 28 DAY COMPRESSIVE STRENGTH OF 30MPa
- ALL LETTERING & LOGOS MUST BE ATTACHED USING ONLY VANDAL RESISTANT METHODS
- LOGO DESIGN MAY VARY. FINAL LOGO DESIGN WILL BE PROVIDED BY THE CONSULTANT IN CAD FORMAT.
- ALL LOGOS AND LETTERING TO BE PAINTED ALUMINUM.
- ALUMINUM LOGO CAN BE EITHER CAST OR LAYERED. CONTRACTOR TO PROVIDE SHOP DRAWINGS FOR APPROVAL PRIOR TO CONSTRUCTION
- ALL INTEGRALLY COLOURED CONCRETE TO BE INTERSTAR - BAMBOO JN4411R

14	REDLINE - PHASING BOUNDARY v3	DF	19-06-18
13	REDLINE - PHASING BOUNDARY v2	DF	19-05-16
12	REDLINE - PHASING BOUNDARY	DF	19-02-11
11	2019 ISSUED FOR CONSOLIDATION	DF	19-01-21
10	ISSUED FOR CONSOLIDATION	DF	18-08-07
9	ISSUED FOR CONSTRUCTION	DF	17-11-11
No.	DESCRIPTION	BY	DATE

REVISIONS



PERMIT TO PRACTICE
ISL Engineering
and Land Services Ltd.

Signature:
Date: July 4, 2019

PERMIT NUMBER: P 4741
The Association of Professional Engineers and Geoscientists of Alberta

ISL Engineering
and Land Services



CITY OF EDMONTON ENTERPRISE LAND DEVELOPMENT

LAUREL STAGE 22
EDMONTON, ALBERTA

ENTRANCE FEATURE
DETAILS

Drawn: DF	Drawing No.
Designed: JS	14663
Design Checked: JS	L001
Discipline Review: JS	300
AS SHOWN	Sheet No.
Scale	72

- | | | | |
|-----|-------------------------------|----|----------|
| 14 | REDLINE - PHASING BOUNDARY v3 | DF | 19-06-18 |
| 13 | REDLINE - PHASING BOUNDARY v2 | DF | 19-05-16 |
| 12 | REDLINE - PHASING BOUNDARY | DF | 19-02-11 |
| 11 | 2019 ISSUED FOR CONSOLIDATION | DF | 19-01-21 |
| 10 | ISSUED FOR CONSOLIDATION | DF | 18-06-07 |
| 9 | ISSUED FOR CONSTRUCTION | DF | 17-11-11 |
| No. | DESCRIPTION | BY | DATE |

REVISIONS	
 July 4, 2019	PERMIT TO PRACTICE ISL Engineering <i>and Land Services Ltd.</i>
	Signature  Date <u>July 4, 2019</u> PERMIT NUMBER: P 4741 The Association of Professional Engineers and Geoscientists of Alberta



LAUREL STAGE 22
EDMONTON, ALBERTA

SECONDARY ENTRANCE FEATURE DETAILS

Drawn: DF	Drawing No. <div style="font-size: 2em; text-align: center;">14663</div> <div style="font-size: 2em; text-align: center;">L001</div> <div style="font-size: 2em; text-align: center;">301</div>
Designed: JS	
Design Checked: JS Date: FEB 28, 2017	
Discipline Review: JS Date: FEB 28, 2017	
AS SHOWN	
Scale	Sheet No. <div style="font-size: 2em; text-align: center;">73</div>

