












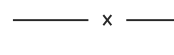

-  Yellowhead Trail from 50 Street to the North Saskatchewan River will be widened from two to three lanes in each direction.
-  Existing northbound to eastbound ramp at Yellowhead Trail and Victoria Trail interchange will be closed until the North Saskatchewan River bridges are widened.
-  A new ramp connection will be provided for the northbound to eastbound movement at Yellowhead Trail and Victoria Trail.
-  Ramp changes will be made on an as-needed basis to provide safer conditions for drivers.
-  Median openings and accesses will be reviewed to provide safer conditions for drivers.



Yellowhead Trail Freeway Conversion

Yellowhead Trail Widening - 50th Street

LEGEND

	CURB LINE		EXISTING TRAFFIC SIGNALS TO REMAIN
	EDGE OF PAVEMENT		FUTURE SHARED-USE PATH
	EXISTING NOISE ATTENUATION FENCE		
	EXISTING SHARED-USE PATH		