






















LEGEND

(WEST)

- | | |
|---|---|
|  2 - 3 STOREY RESIDENTIAL |  CIVIC/INSTITUTIONAL |
|  4 - 6 STOREY RESIDENTIAL |  REGIONAL PARK |
|  7 - 10 STOREY RESIDENTIAL |  GREENWAY |
|  POTENTIAL MIXED USE |  FURROW |
|  COMMERCIAL USES |  SCHOOL |
|  EXISTING USES |  STAGE 1-BOUNDARY |

(EAST & TOWN CENTRE)

- | | |
|---|---|
|  MEDIUM DENSITY RESIDENTIAL |  SCHOOL |
|  HIGH DENSITY RESIDENTIAL |  CIVIC PLAZA |
|  MIXED USE-HIGH DENSITY RESIDENTIAL |  REGIONAL PARK |
|  MIXED USE (Office, Retail, Residential) |  RILLS |
|  NAIT | |