














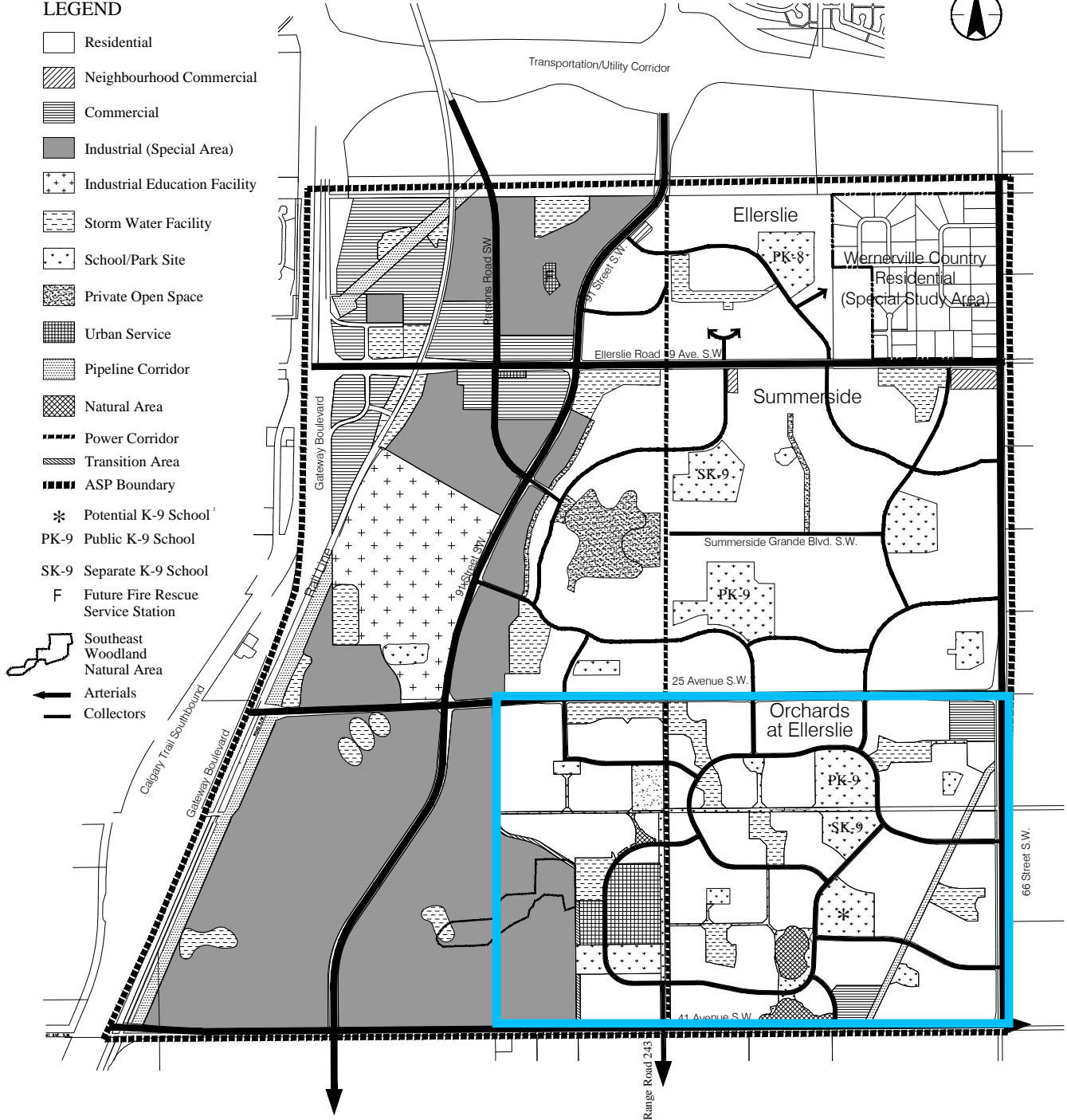
LEGEND

-  Residential
-  Neighbourhood Commercial
-  Commercial
-  Industrial (Special Area)
-  Industrial Education Facility
-  Storm Water Facility
-  School/Park Site
-  Private Open Space
-  Urban Service
-  Pipeline Corridor
-  Natural Area
-  Power Corridor
-  Transition Area
-  ASP Boundary
-  * Potential K-9 School¹
-  PK-9 Public K-9 School
-  SK-9 Separate K-9 School
-  F Future Fire Rescue Service Station

 Southeast Woodland Natural Area

 Arterials

 Collectors



¹Potential Public K-9 School Site - Should a Public (K-9) school not be required, the site will be reduced in area to provide a combination of open space (similar to an urban village park) and low density residential land uses.

Client/Project
 ELLERSLIE
 AREA STRUCTURE PLAN

Figure No.
6.0

Title
Development Concept

April 6, 2016
 1161 103020