










City Boundary

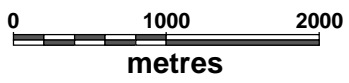
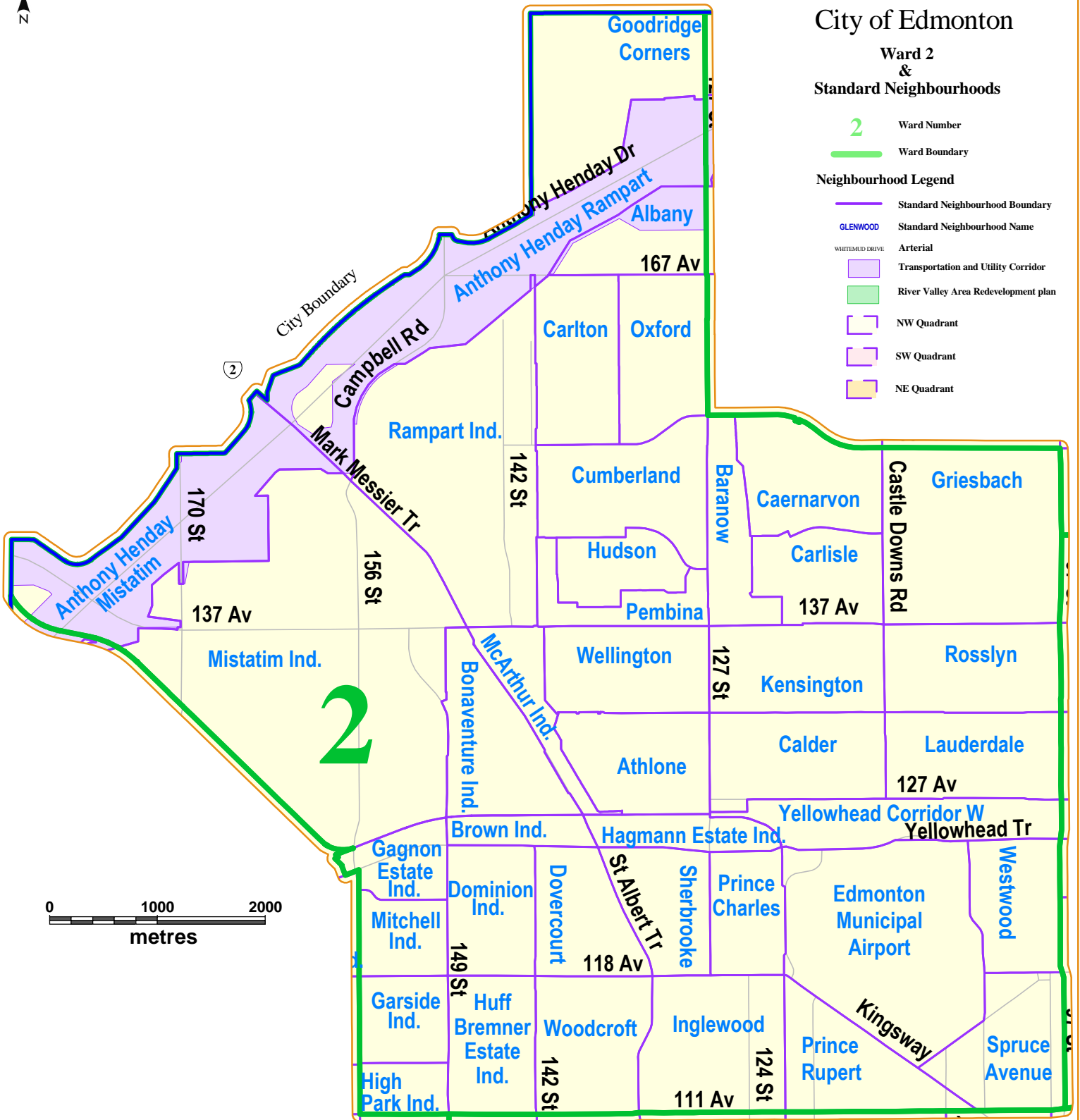
City of Edmonton

Ward 2 & Standard Neighbourhoods

- 2** Ward Number
-  Ward Boundary

Neighbourhood Legend

-  Standard Neighbourhood Boundary
- GLENWOOD** Standard Neighbourhood Name
- WHITEMUD DRIVE** Arterial
-  Transportation and Utility Corridor
-  River Valley Area Redevelopment plan
-  NW Quadrant
-  SW Quadrant
-  NE Quadrant



Map compiled by:
Geospatial Services Unit
Urban Planning and Environment Branch

The City of Edmonton disclaims
any liability for the use of this map.

No reproduction of this map,
in whole or in part, is permitted
without express written consent of
The City of Edmonton,
Sustainable Development Department

