






















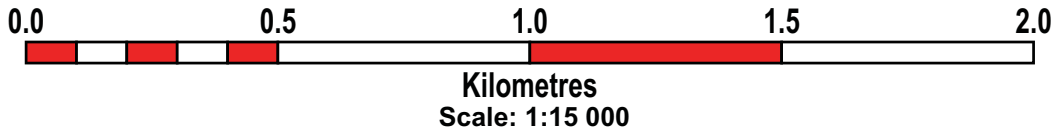


Legend

- | | | | |
|---|---|--|---|
|  Emergency Blue Phone |  Scenic Viewpoint |  Paved Trail |  Difficult Slope (10% and Greater) |
|  Drinking Fountain |  Stairway |  Non-Paved Trail |  Moderate Slope (5% to 9%) |
|  Parking Lot |  Summer Washroom |  Trails Cleared In Winter |  Distance Markers |
|  LRT Station |  Year Round Washroom |  Arterial Roadway |  Trail Distance in Kilometres |
|  Transit Centre |  Park |  Roadway |  Golf Course |
|  Playground |  Bridge |  LRT Track | |



Projection: 3TM 114°
Datum: NAD 83
Data: City of Edmonton
Created: 2011

