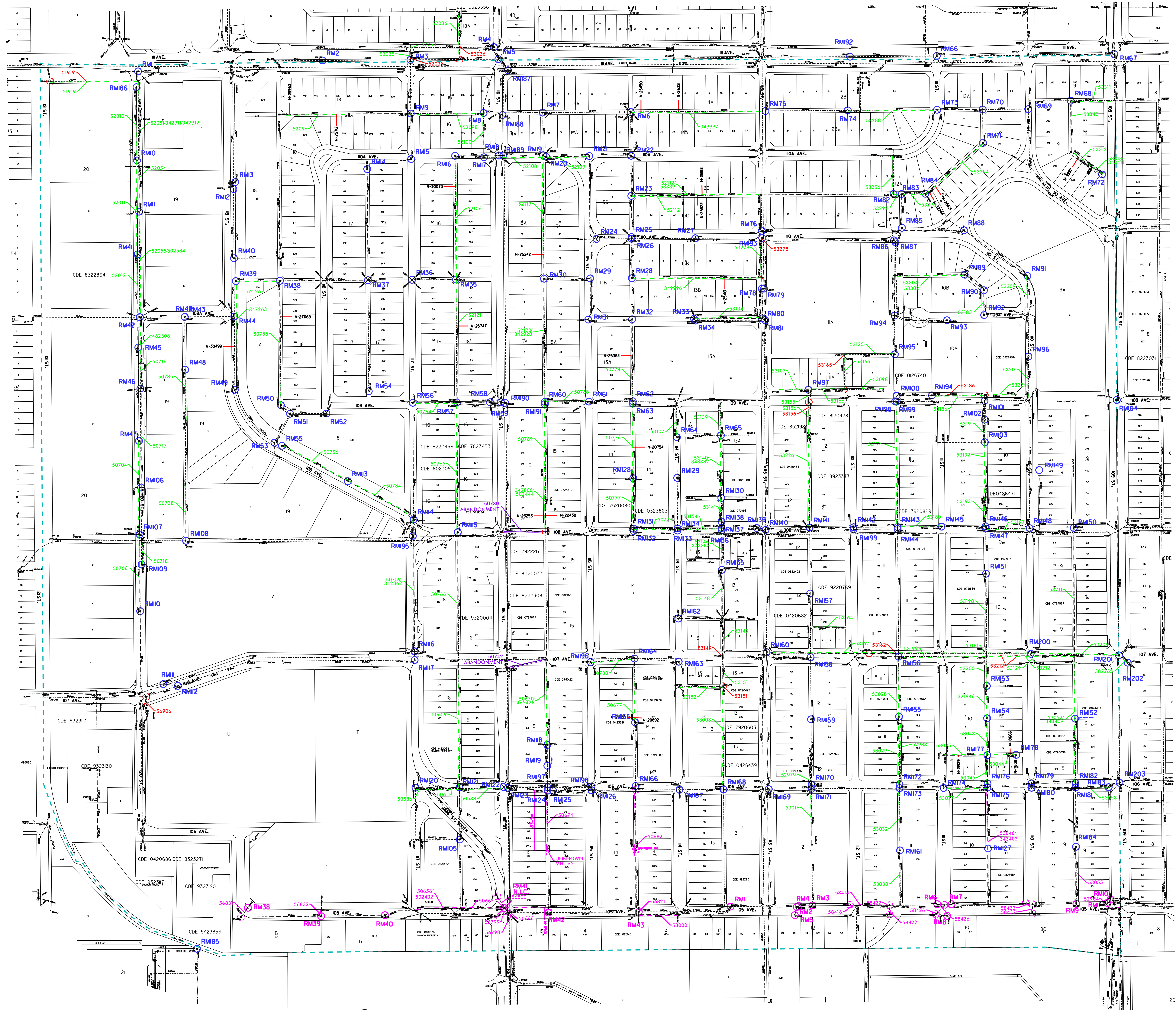


# QUEEN MARY PARK














# WESTMOUNT

# CENTRAL MCDUGALL

# OLIVER

SCALE: 1:2000

### LEGEND

- |   |                                |   |             |                                |
|---|--------------------------------|---|-------------|--------------------------------|
|  | NEIGHBOURHOOD BOUNDARY         |  | 53033       | PIPE ID NUMBER FOR RELINING    |
|  | EXISTING STORM                 |  |             | OPEN CUT LOCATION              |
|  | EXISTING SANITARY              |  | 53151       | PIPE ID NUMBER FOR OPEN CUT    |
|  | EXISTING COMBINED              |  |             | NEW MANHOLE                    |
|  | MANHOLE REPAIR                 |  |             | PIPE ABANDONMENT               |
|  | RM170                          |  | 50730       | PIPE ID NUMBER FOR ABANDONMENT |
|   | MANHOLE REPAIR LOCATION NUMBER |  | ABANDONMENT |                                |
|   |                                |  |             | 105 AVE PROJECT                |