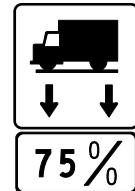


2016 SPRING ROAD BANS (March 1 to June 1)

75% Axle Weight

The following is a list of Spring Road Bans established by Transportation Services for a 75% weight reduction on the carrying axles of trucks:

- 9 Avenue SW from 173 Street SW to Keswick Way SW
- 17 Street NE from 125 Avenue NE to 137 Avenue NE
- 18 Street NW from 167 Avenue NW to 195 Avenue NW
- 23 Avenue NW from 199 Street NW to Winterburn Road NW
- 34 Street SW from Ellerslie Road SW to Anthony Henday Drive (south)
- 41 Avenue SW from James Mowatt Trail SW to 170 Street SW
- 50 Street NW from Anthony Henday Drive (north) to the North City Limits
- 55 Street NW from McConachie Drive NW to Anthony Henday Drive (north)
- 127 Street SW from 26 Avenue SW to 30 Avenue SW
- 127 Street NW from 180 Avenue NW to the North City Limits
- 137 Avenue NW from 184 Street NW to Ray Gibbon Drive
- 137 Avenue NW from Starling Drive NW to 199 Street NW
- 195 Avenue NW from 18 Street NW to the West City Limits
- 199 Street NW from 23 Avenue NW to Edgemont Boulevard NW
- 199 Street NW from 87 Avenue NW to the south service road of Stony Plain Road NW
- 199 Street NW from 850 metres south of 107 Avenue NW to 118A Avenue NW
- 227 Avenue NE and NW from 17 Street NE to 50 Street NW
- 231 Street NW from Whitemud Drive NW to Yellowhead Trail NW
- Ellerslie Road SW from Meridian (1st) Street to 50 Street SW
- Ellerslie Road SW from 127 Street SW to 1.1 kilometres east of 156 Street SW
- Meridian Street from 153 Avenue NW to 195 Avenue NW




NOTE: Exemptions will not be issued for any Road Bans.

2016 SEASONAL ROAD BANS (March 1 to November 15)

75% Axle Weight

The following is a list of Permanent Road Bans established by Transportation Services for a 75% weight reduction on the carrying axles of trucks:

- 17 Street SW from 41 Avenue SW to Ellerslie Road SW
- 34 Street SW from 41 Avenue SW to Ellerslie Road SW
- 41 Avenue SW from Meridian Street to Ewing Trail SW
- 41 Avenue SW from 170 Street SW to 184 Street SW
- 66 Street SW from 41 Avenue SW to Shaw Way SW
- 91 Street SW from 41 Avenue SW to 500 metres north of 41 Avenue SW
- 101 Street SW from Ewing Trail SW to 600 metres south of Ellerslie Road SW
- 170 Street SW from 41 Avenue SW to Ellerslie Road SW
- 184 Street SW from 41 Avenue SW to 2.4 kilometres north of 41 Avenue SW
- Winterburn Road NW and SW from the South City Limits to 62 Avenue NW




NOTE: Exemptions will not be issued for any Road Bans.

2016 PERMANENT / ANNUAL ROAD BANS (Year-Round)

50% Axle Weight

The following is a list of Permanent Road Bans established by Transportation Services for a 50% weight reduction on carrying axles for trucks:



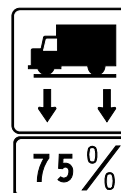
Matt Berry and Hollick Kenyon Neighborhoods:

- 52A Street NW from 154 Avenue NW to 157 Avenue NW
- 55 Street NW from 150 metres south of 154 Avenue NW to 154A Avenue NW
- 61A Street NW from 156 Avenue NW to 157 Avenue NW
- 62 Street NW from 154 Avenue NW to 156 Avenue NW
- 62A Street NW from 156 Avenue NW to 50 metres north of 156 Avenue NW
- 62B Street NW from 50 metres south of 156 Avenue NW to 156 Avenue NW
- 63 Street NW from 50 metres south of 156 Avenue NW to 156 Avenue NW
- 63 Street NW from 156 Avenue NW to 150 metres north of 156 Avenue NW
- 154A Avenue NW from 54 Street NW to 55 Street NW
- 157 Avenue NW from 52A Street NW to 54 Street NW
- 157 Avenue NW from 59A Street to 150 metres west of 59A Street NW

75% Axle Weight

The following is a list of Permanent Road Bans established by Transportation Services for a 75% weight reduction on carrying axles for trucks:

- 9 Street NE from 127 Avenue NE to 100 metres north of Aurum Road NE
- 18 Street NW from 195 Avenue NW to the North City Limits (259 Avenue NW)
- 127 Avenue NE from 9 Street NE to 17 Street NE
- 199 Street NW from the north service road of Yellowhead Trail NW to Trumpeter Way NW



NOTE: Exemptions will not be issued for any Road Bans.