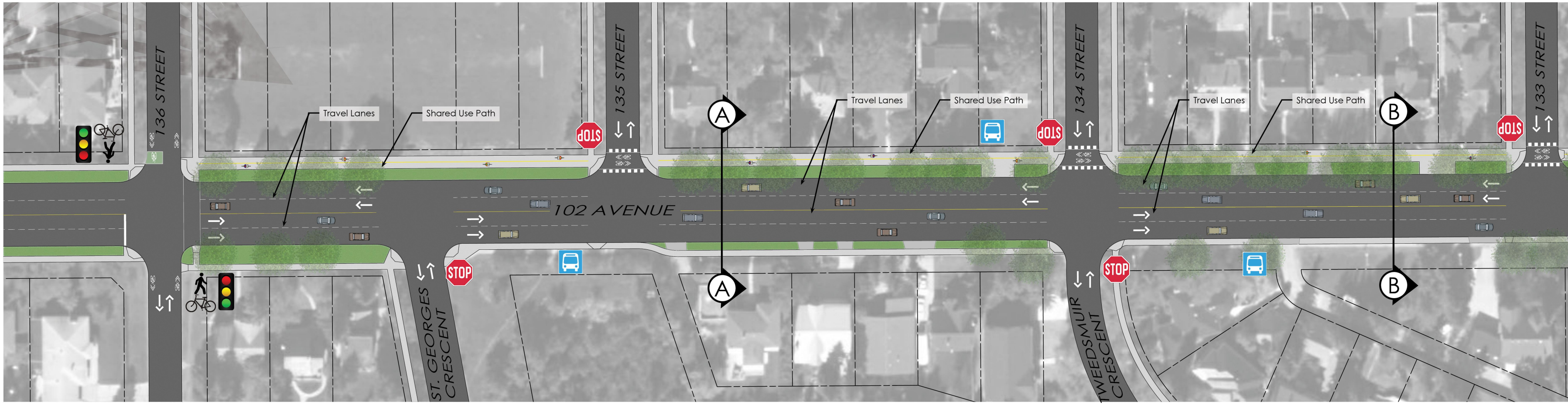
136 STREET
Travel Lanes
Shared Use Path
STOP
135 STREET
A
Travel Lanes
Shared Use Path
STOP
134 STREET
Travel Lanes
Shared Use Path
B
STOP
133 STREET
102 AVENUE
ST. GEORGES CRESCENT
STOP
A
TWEEDSMUIR CRESCENT
STOP
B

CROSS SECTION A-A

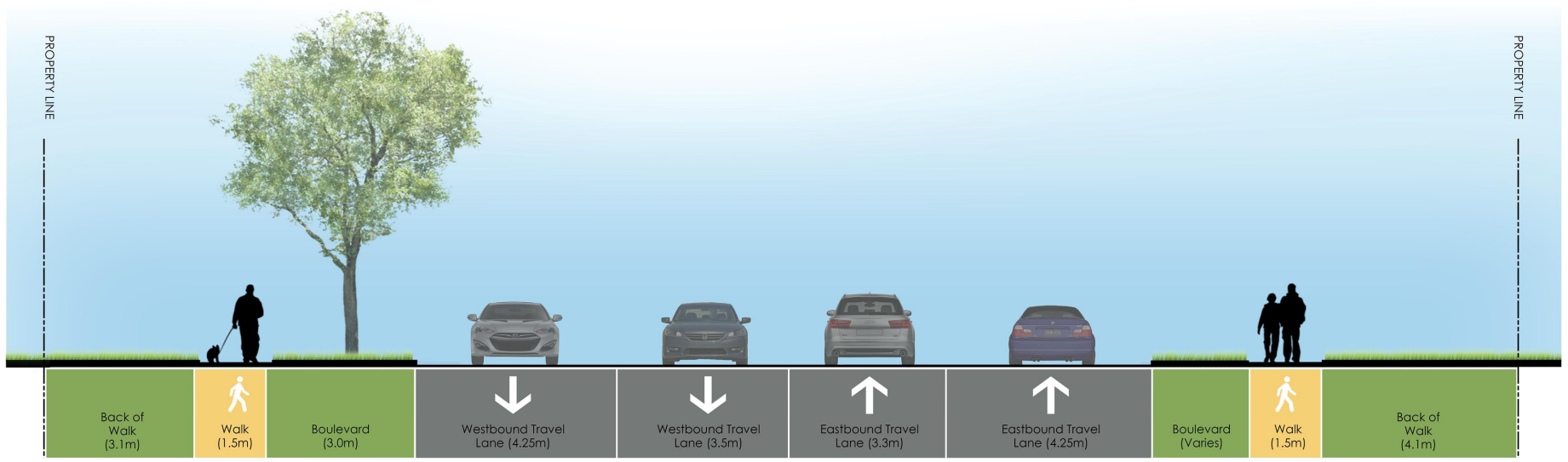
PROPERTY LINE
Back of Walk (3.1m)
Walk (1.5m)
Boulevard (3.0m)
Westbound Travel Lane (4.25m)
Westbound Travel Lane (3.5m)
Eastbound Travel Lane (3.3m)
Eastbound Travel Lane (4.25m)
Boulevard (Varies)
Walk (1.5m)
Back of Walk (4.1m)
PROPERTY LINE

Existing

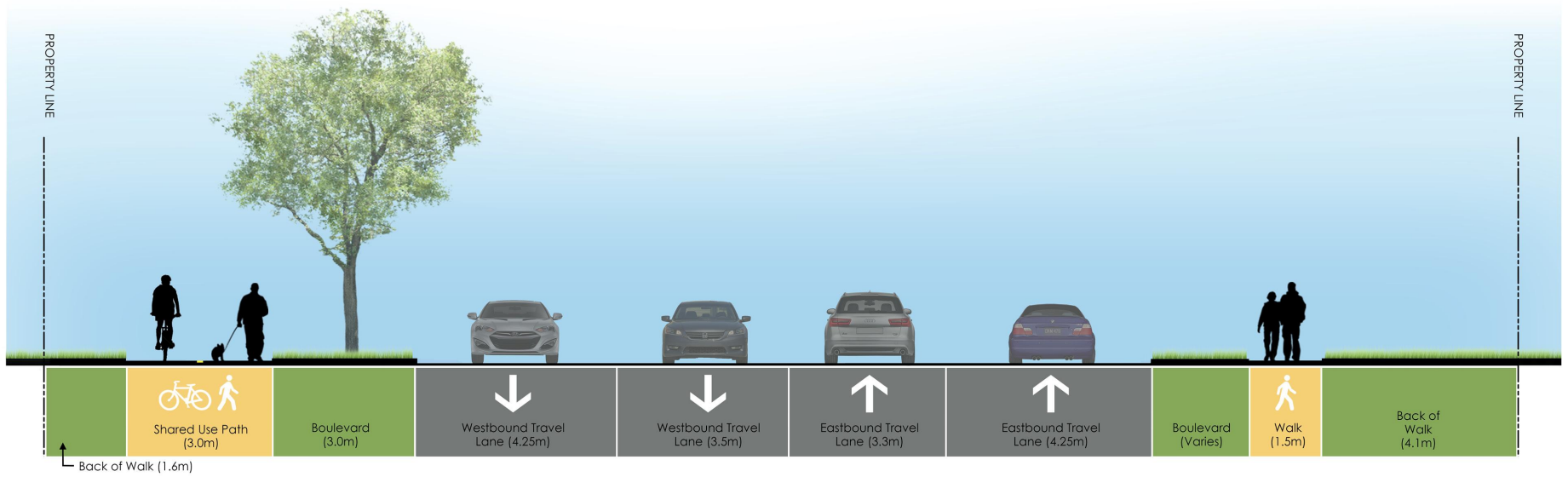
PROPERTY LINE
Shared Use Path (3.0m)
Boulevard (3.0m)
Westbound Travel Lane (4.25m)
Westbound Travel Lane (3.5m)
Eastbound Travel Lane (3.3m)
Eastbound Travel Lane (4.25m)
Boulevard (Varies)
Walk (1.5m)
Back of Walk (4.1m)
Back of Walk (1.6m)
PROPERTY LINE

Shared Use Path

CROSS SECTION B-B

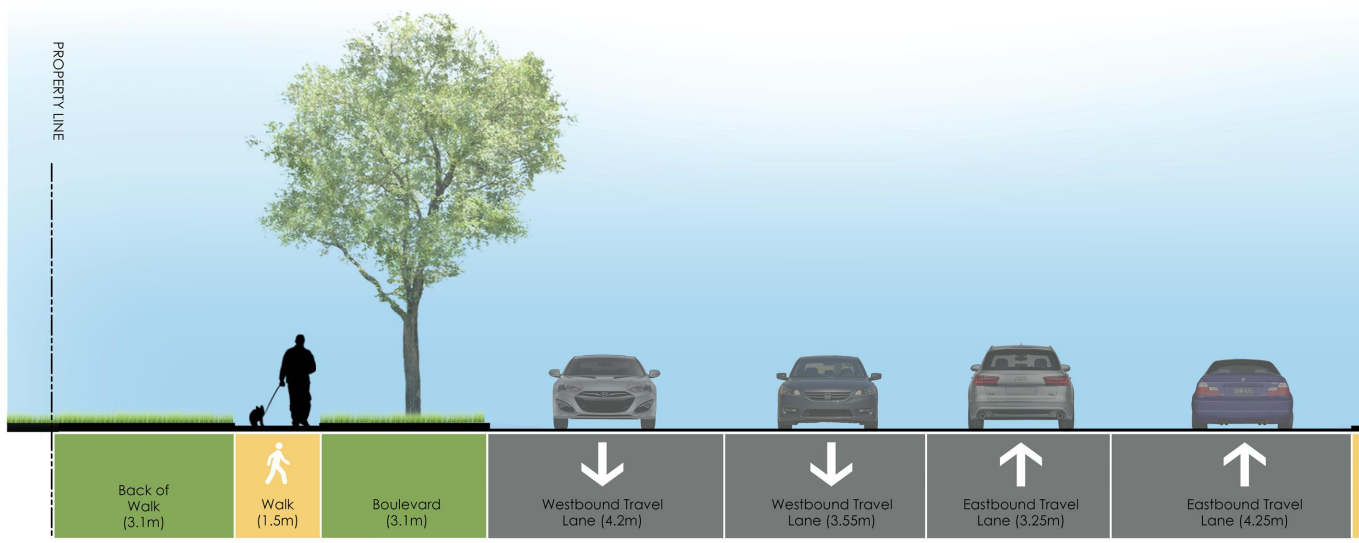
PROPERTY LINE
Back of Walk (3.1m)
Walk (1.5m)
Boulevard (3.1m)
Westbound Travel Lane (4.2m)
Westbound Travel Lane (3.55m)
Eastbound Travel Lane (3.25m)
Eastbound Travel Lane (4.25m)

Existing

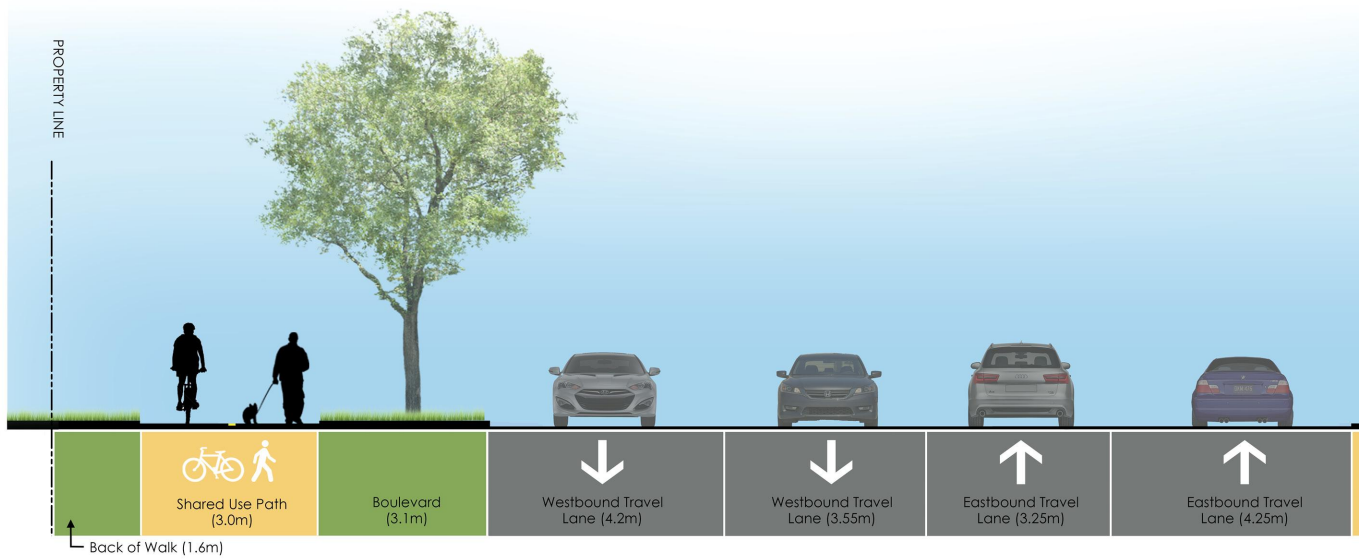
PROPERTY LINE
Shared Use Path (3.0m)
Boulevard (3.1m)
Westbound Travel Lane (4.2m)
Westbound Travel Lane (3.55m)
Eastbound Travel Lane (3.25m)
Eastbound Travel Lane (4.25m)
Back of Walk (1.6m)

Shared Use Path

All dimensions are approximate.

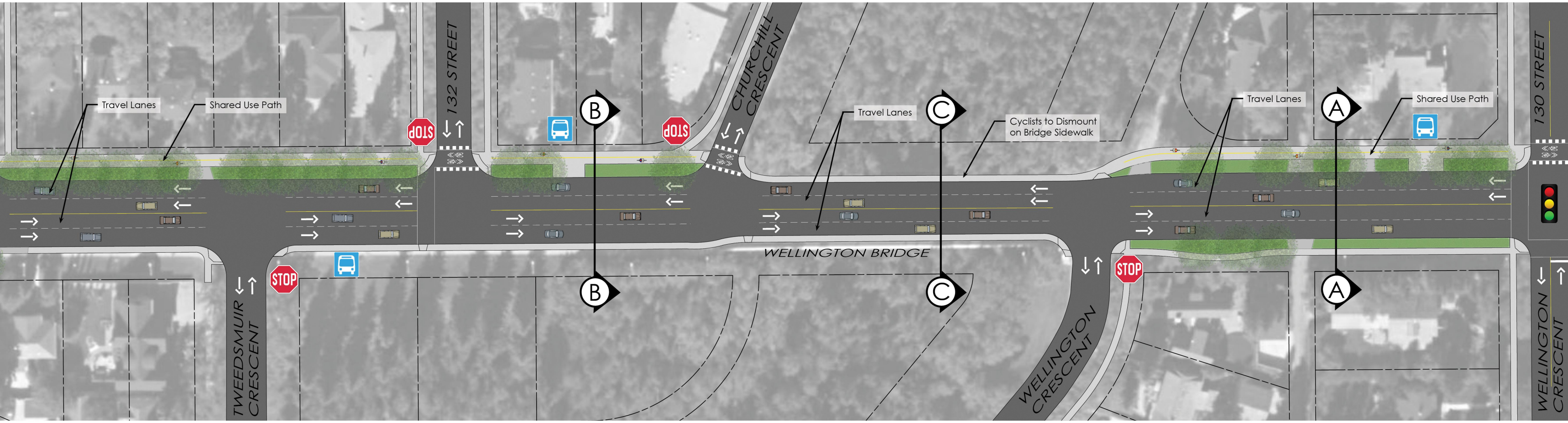
Travel Lanes
Shared Use Path
132 STREET
STOP
STOP
B
B
CHURCHILL CRESCENT
Travel Lanes
C
C
Cyclists to Dismount on Bridge Sidewalk
WELLINGTON BRIDGE
Travel Lanes
A
A
Shared Use Path
130 STREET
STOP
STOP
TWEEDSMUIR CRESCENT
WELLINGTON CRESCENT
WELLINGTON CRESCENT


PROPERTY LINE
Walk (1.5m)
Back of Walk (6.1m)


PROPERTY LINE
Walk (1.5m)
Back of Walk (6.1m)

CROSS SECTION C-C

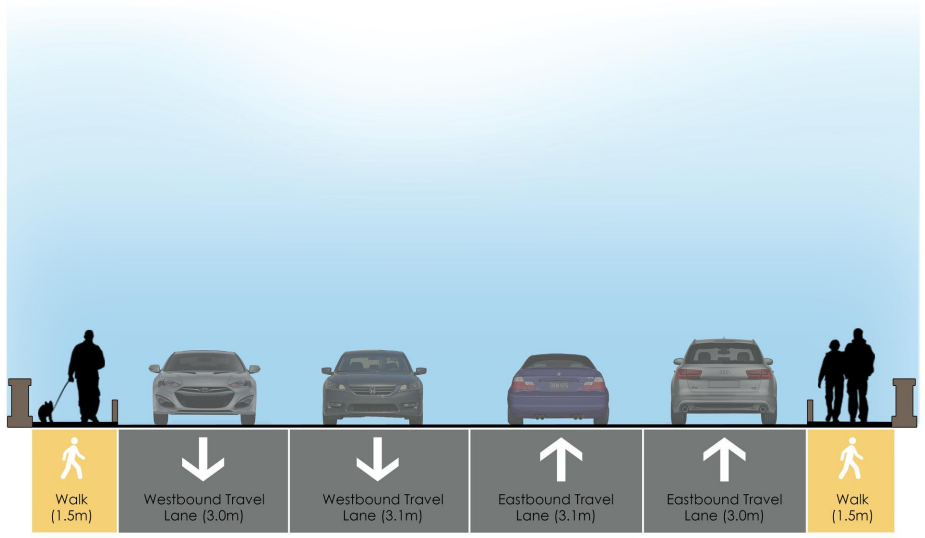
Walk (1.5m)
Westbound Travel Lane (3.0m)
Westbound Travel Lane (3.1m)
Eastbound Travel Lane (3.1m)
Eastbound Travel Lane (3.0m)
Walk (1.5m)

Existing

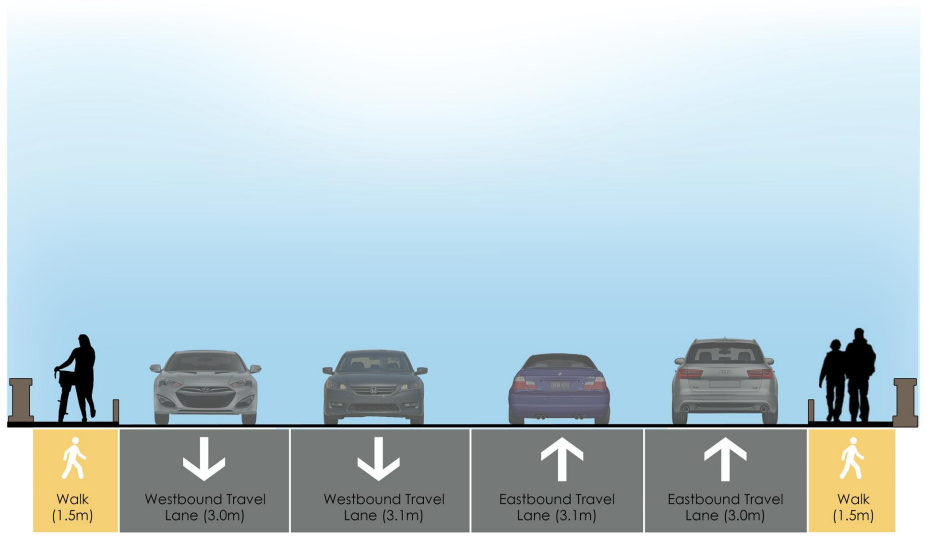
Walk (1.5m)
Westbound Travel Lane (3.0m)
Westbound Travel Lane (3.1m)
Eastbound Travel Lane (3.1m)
Eastbound Travel Lane (3.0m)
Walk (1.5m)

Interim - Cyclists to Dismount on Bridge Sidewalk

CROSS SECTION D-D

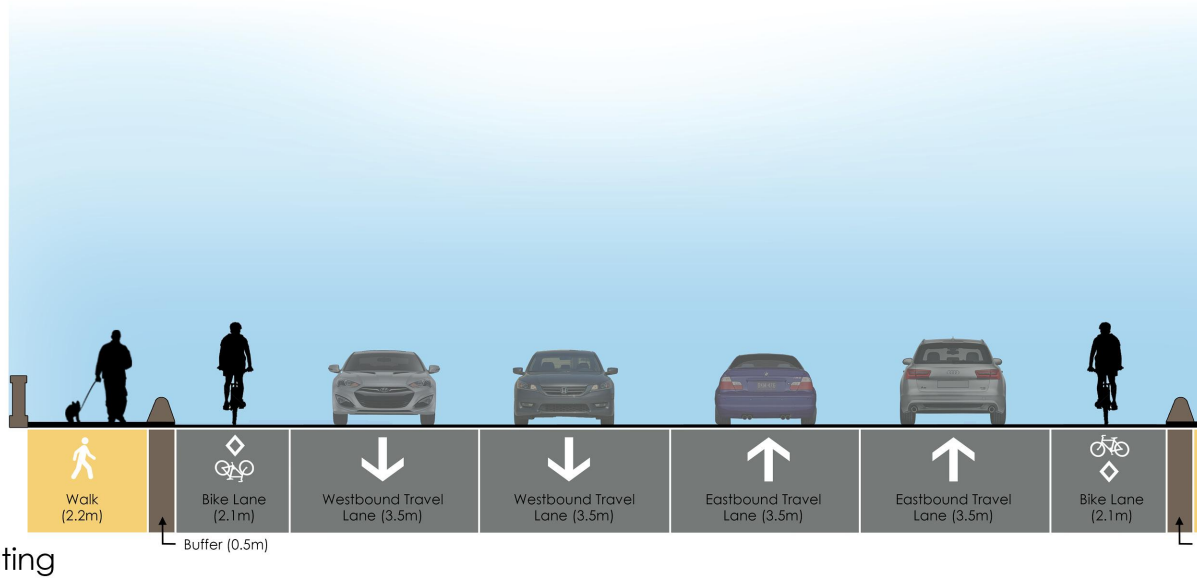
Walk (2.2m)
Bike Lane (2.1m)
Westbound Travel Lane (3.5m)
Westbound Travel Lane (3.5m)
Eastbound Travel Lane (3.5m)
Eastbound Travel Lane (3.5m)
Bike Lane (2.1m)
Buffer (0.5m)

Existing

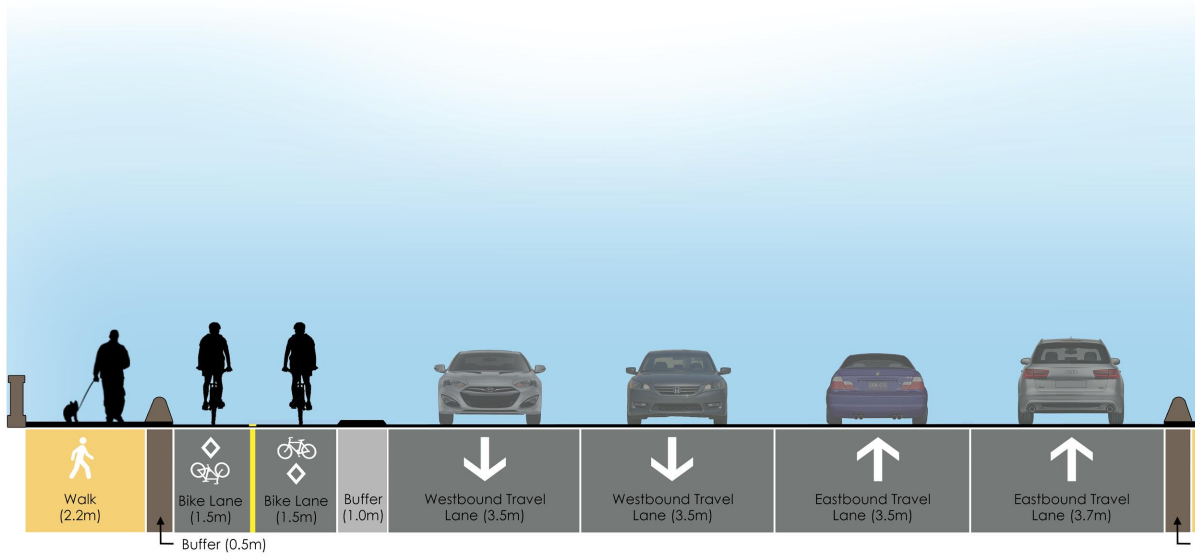
Walk (2.2m)
Bike Lane (1.5m)
Bike Lane (1.5m)
Buffer (1.0m)
Westbound Travel Lane (3.5m)
Westbound Travel Lane (3.5m)
Eastbound Travel Lane (3.5m)
Eastbound Travel Lane (3.7m)
Buffer (0.5m)

Protected Bike Lane

102 AVENUE BIKE ROUTE

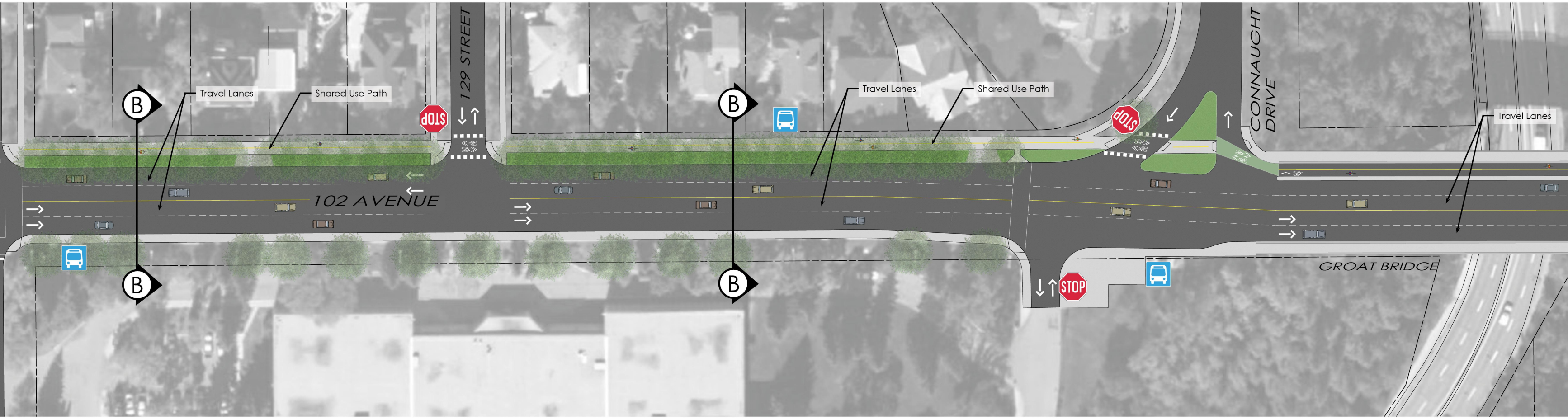
B
Travel Lanes
Shared Use Path
STOP
129 STREET
B
Travel Lanes
Shared Use Path
STOP
CONNAUGHT DRIVE
Travel Lanes
102 AVENUE
B
B
STOP
GROAT BRIDGE

Buffer (0.5m)



Buffer (0.5m)

CROSS SECTION E-E

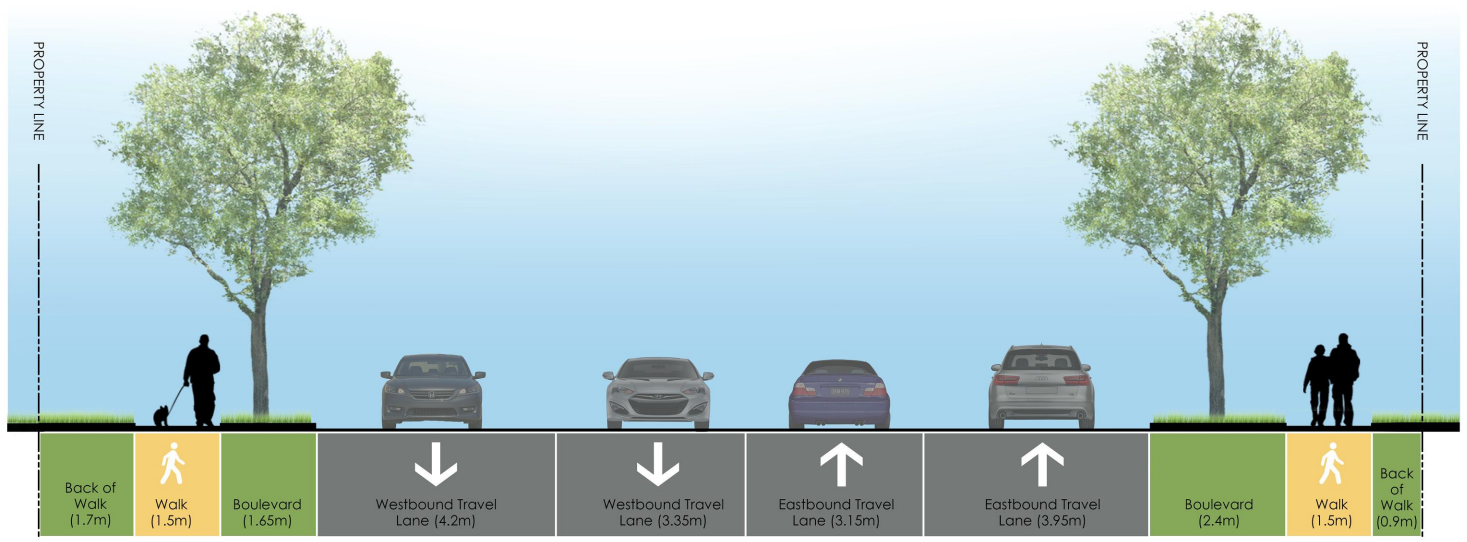
PROPERTY LINE
PROPERTY LINE
Back of Walk (1.7m)
Walk (1.5m)
Boulevard (1.65m)
Westbound Travel Lane (4.2m)
Westbound Travel Lane (3.35m)
Eastbound Travel Lane (3.15m)
Eastbound Travel Lane (3.95m)
Boulevard (2.4m)
Walk (1.5m)
Back of Walk (0.9m)

Existing

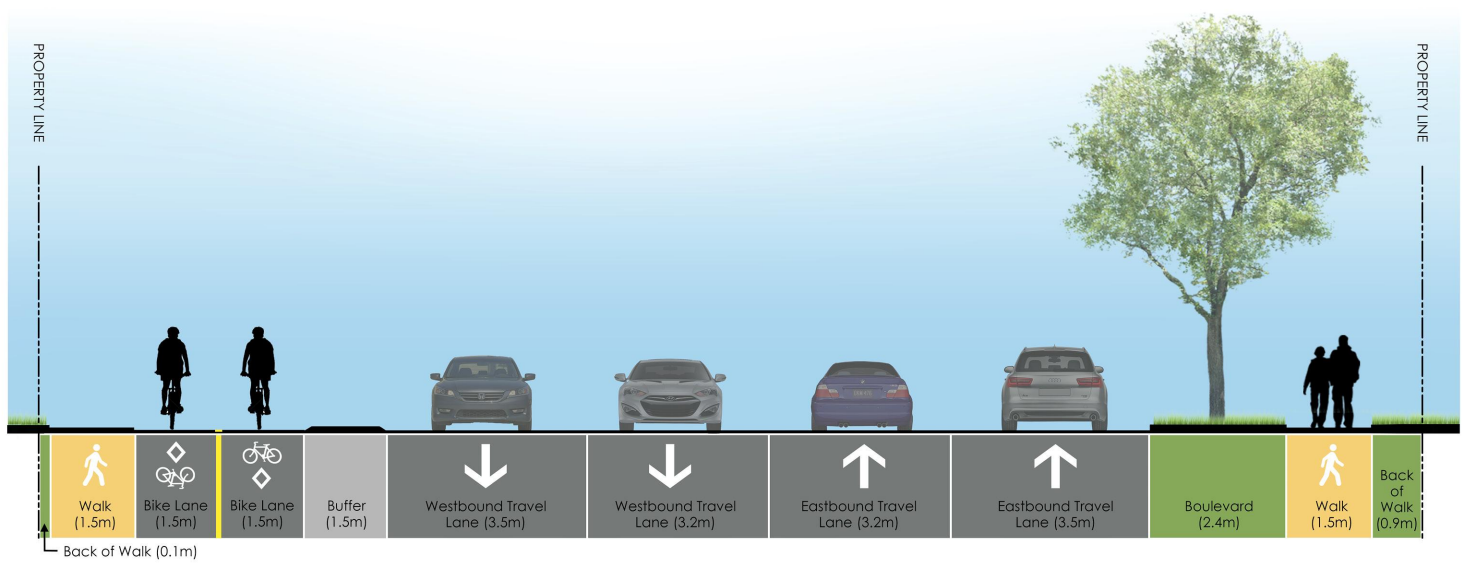
PROPERTY LINE
PROPERTY LINE
Walk (1.5m)
Bike Lane (1.5m)
Bike Lane (1.5m)
Buffer (1.5m)
Westbound Travel Lane (3.5m)
Westbound Travel Lane (3.2m)
Eastbound Travel Lane (3.2m)
Eastbound Travel Lane (3.5m)
Boulevard (2.4m)
Walk (1.5m)
Back of Walk (0.9m)
Back of Walk (0.1m)

Protected Bike Lane

CROSS SECTION F-F

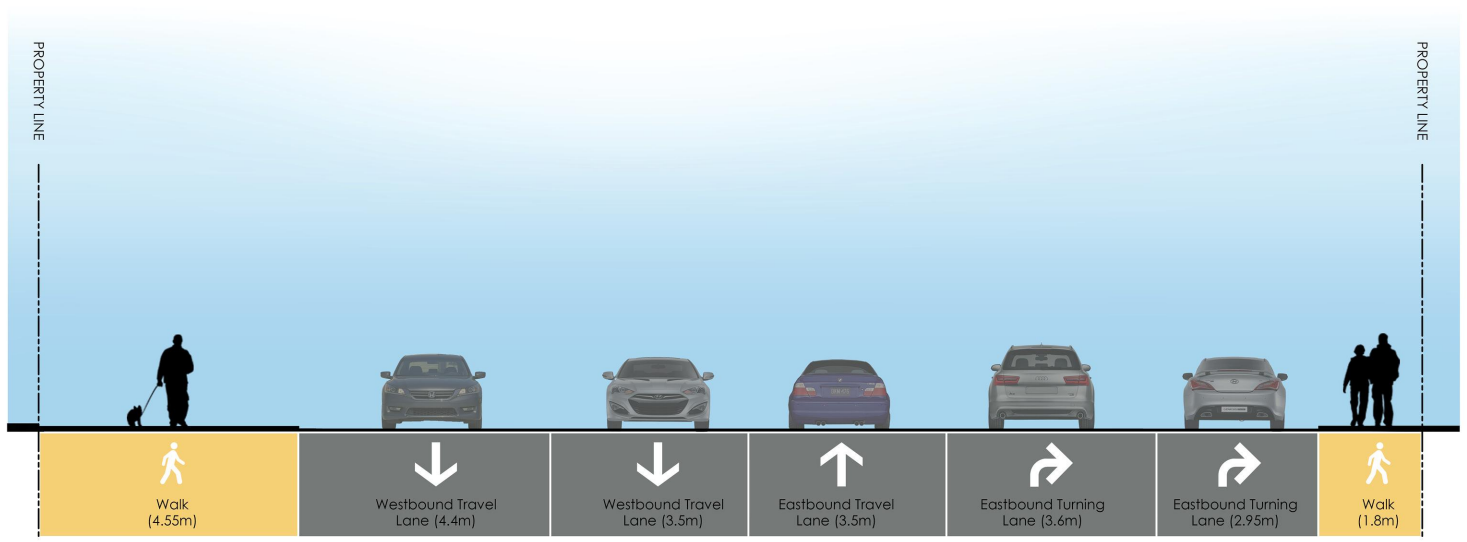
PROPERTY LINE
PROPERTY LINE
Walk (4.55m)
Westbound Travel Lane (4.4m)
Westbound Travel Lane (3.5m)
Eastbound Travel Lane (3.5m)
Eastbound Turning Lane (3.6m)
Eastbound Turning Lane (2.95m)
Walk (1.8m)

Existing

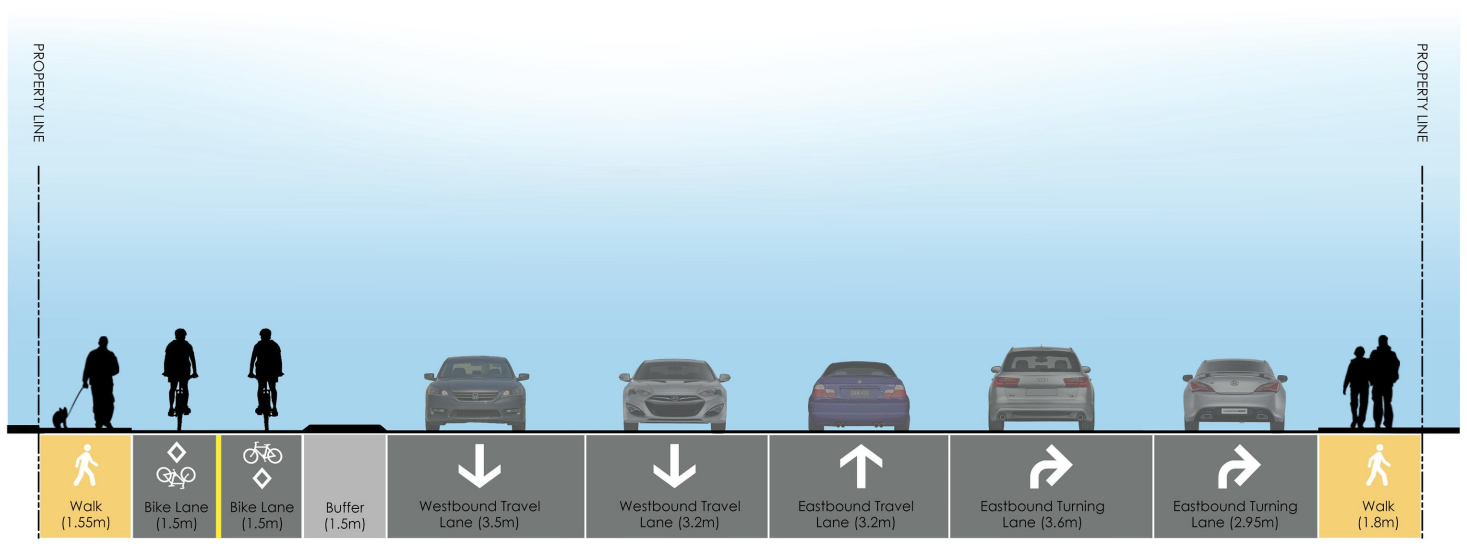
PROPERTY LINE
PROPERTY LINE
Walk (1.55m)
Bike Lane (1.5m)
Bike Lane (1.5m)
Buffer (1.5m)
Westbound Travel Lane (3.5m)
Westbound Travel Lane (3.2m)
Eastbound Travel Lane (3.2m)
Eastbound Turning Lane (3.6m)
Eastbound Turning Lane (2.95m)
Walk (1.8m)

Protected Bike Lane

| 136 STREET TO 124 STREET

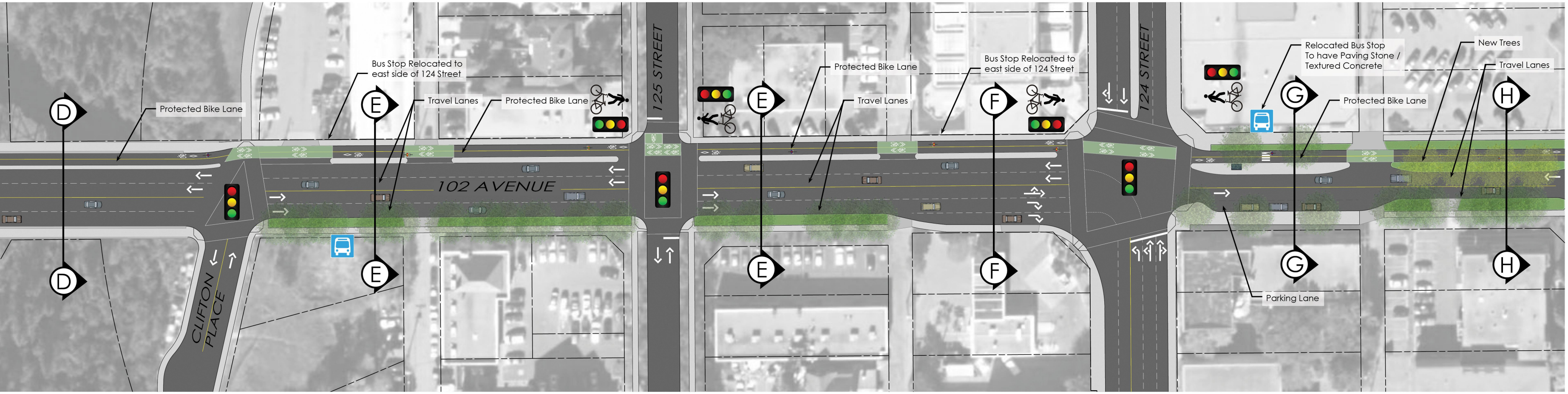
D
D
Protected Bike Lane
Bus Stop Relocated to east side of 124 Street
E
E
Travel Lanes
Protected Bike Lane
102 AVENUE
CLIFTON PLACE
125 STREET
E
E
Protected Bike Lane
Travel Lanes
Bus Stop Relocated to east side of 124 Street
F
F
124 STREET
Relocated Bus Stop To have Paving Stone / Textured Concrete
G
G
Protected Bike Lane
Parking Lane
New Trees
Travel Lanes
H
H

CROSS SECTION G-G

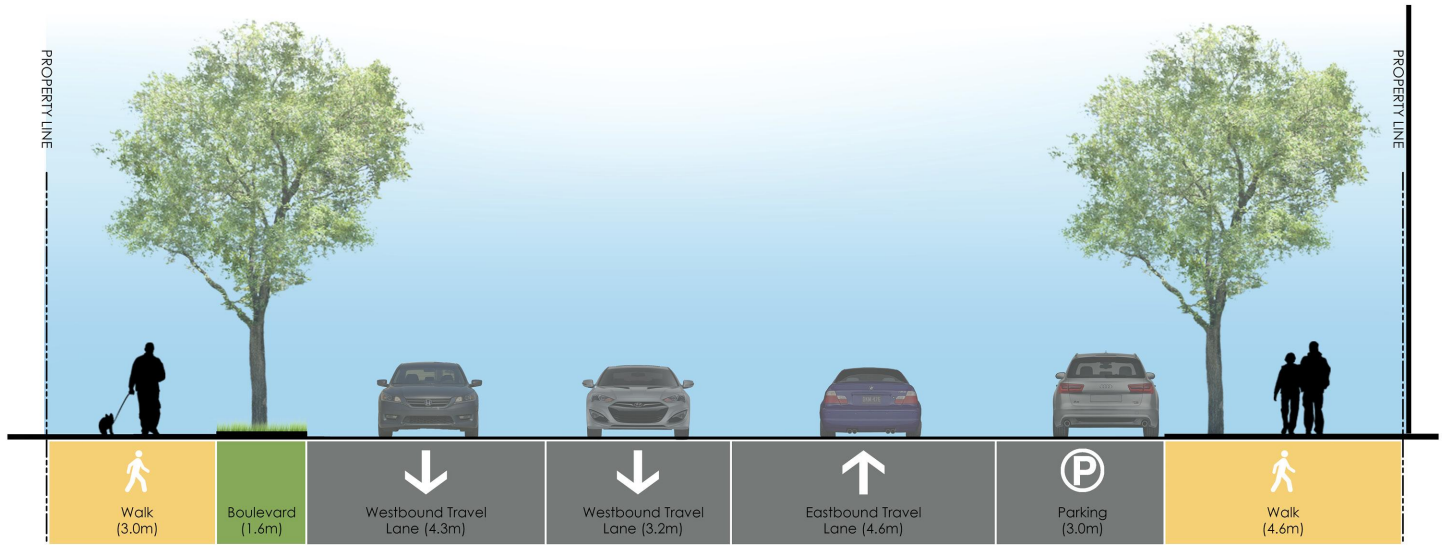
PROPERTY LINE
PROPERTY LINE
Walk (3.0m)
Boulevard (1.6m)
Westbound Travel Lane (4.3m)
Westbound Travel Lane (3.2m)
Eastbound Travel Lane (4.6m)
Parking (3.0m)
Walk (4.6m)

Existing

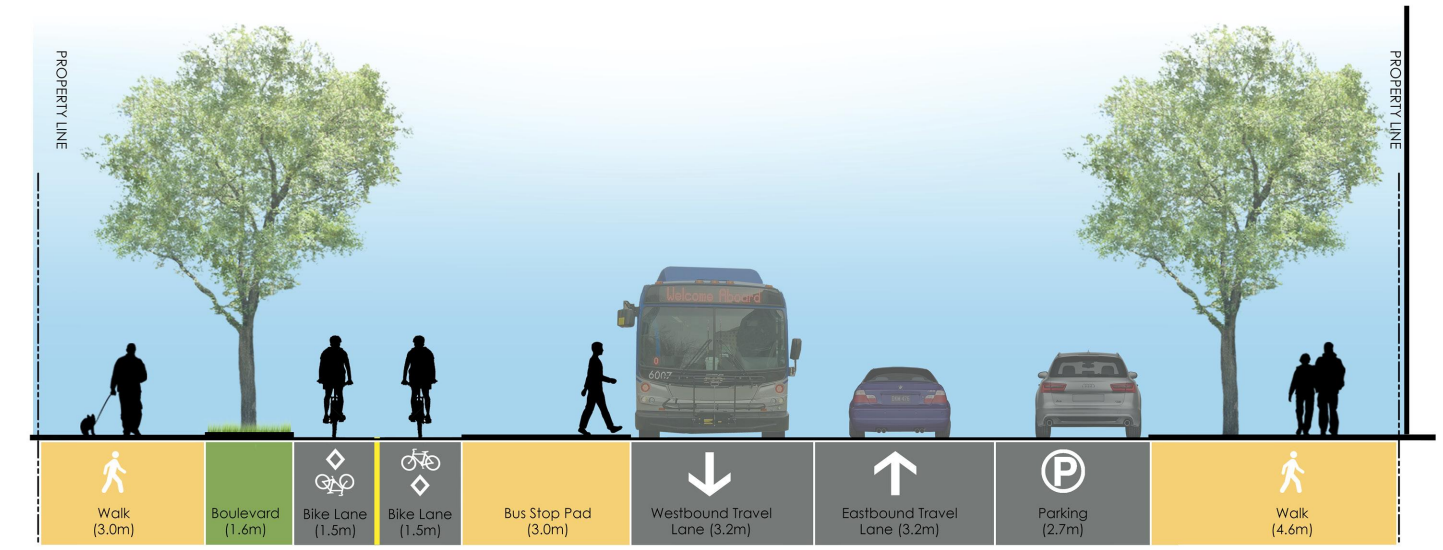
PROPERTY LINE
PROPERTY LINE
Walk (3.0m)
Boulevard (1.6m)
Bike Lane (1.5m)
Bike Lane (1.5m)
Bus Stop Pad (3.0m)
Westbound Travel Lane (3.2m)
Eastbound Travel Lane (3.2m)
Parking (2.7m)
Walk (4.6m)

Protected Bike Lane

CROSS SECTION H-H

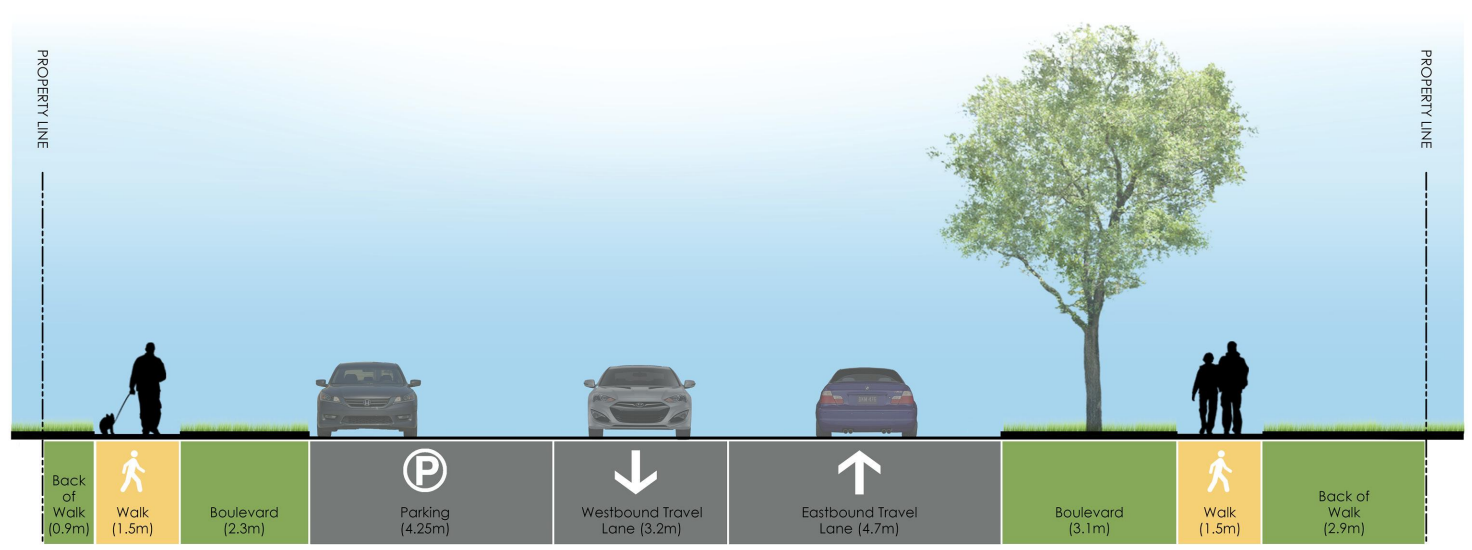
PROPERTY LINE
PROPERTY LINE
Back of Walk (0.9m)
Walk (1.5m)
Boulevard (2.3m)
Parking (4.25m)
Westbound Travel Lane (3.2m)
Eastbound Travel Lane (4.7m)
Boulevard (3.1m)
Walk (1.5m)
Back of Walk (2.9m)

Existing

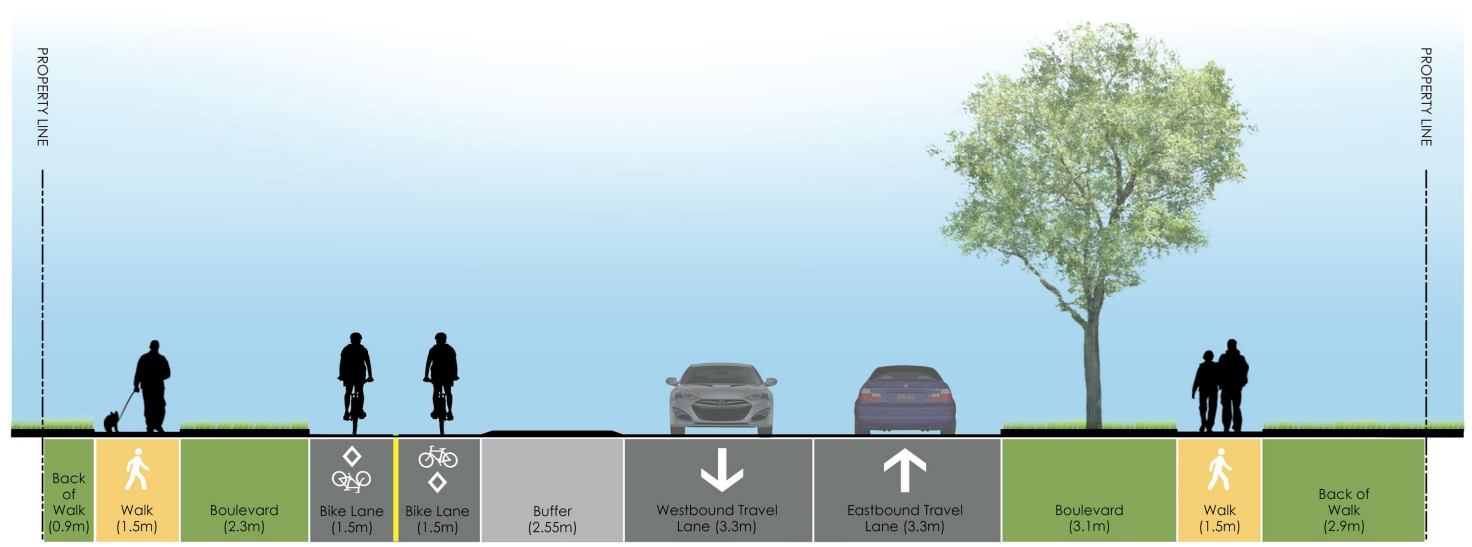
PROPERTY LINE
PROPERTY LINE
Back of Walk (0.9m)
Walk (1.5m)
Boulevard (2.3m)
Bike Lane (1.5m)
Bike Lane (1.5m)
Buffer (2.55m)
Westbound Travel Lane (3.3m)
Eastbound Travel Lane (3.3m)
Boulevard (3.1m)
Walk (1.5m)
Back of Walk (2.9m)

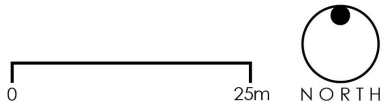Protected Bike Lane