

WELCOME



North LRT Extension - Downtown to NAIT PUBLIC INFORMATION SESSION

February 16, 2010

Purpose of Tonight's Meeting

To share information about the North LRT
Extension and the Proposed Temporary
NAIT Station

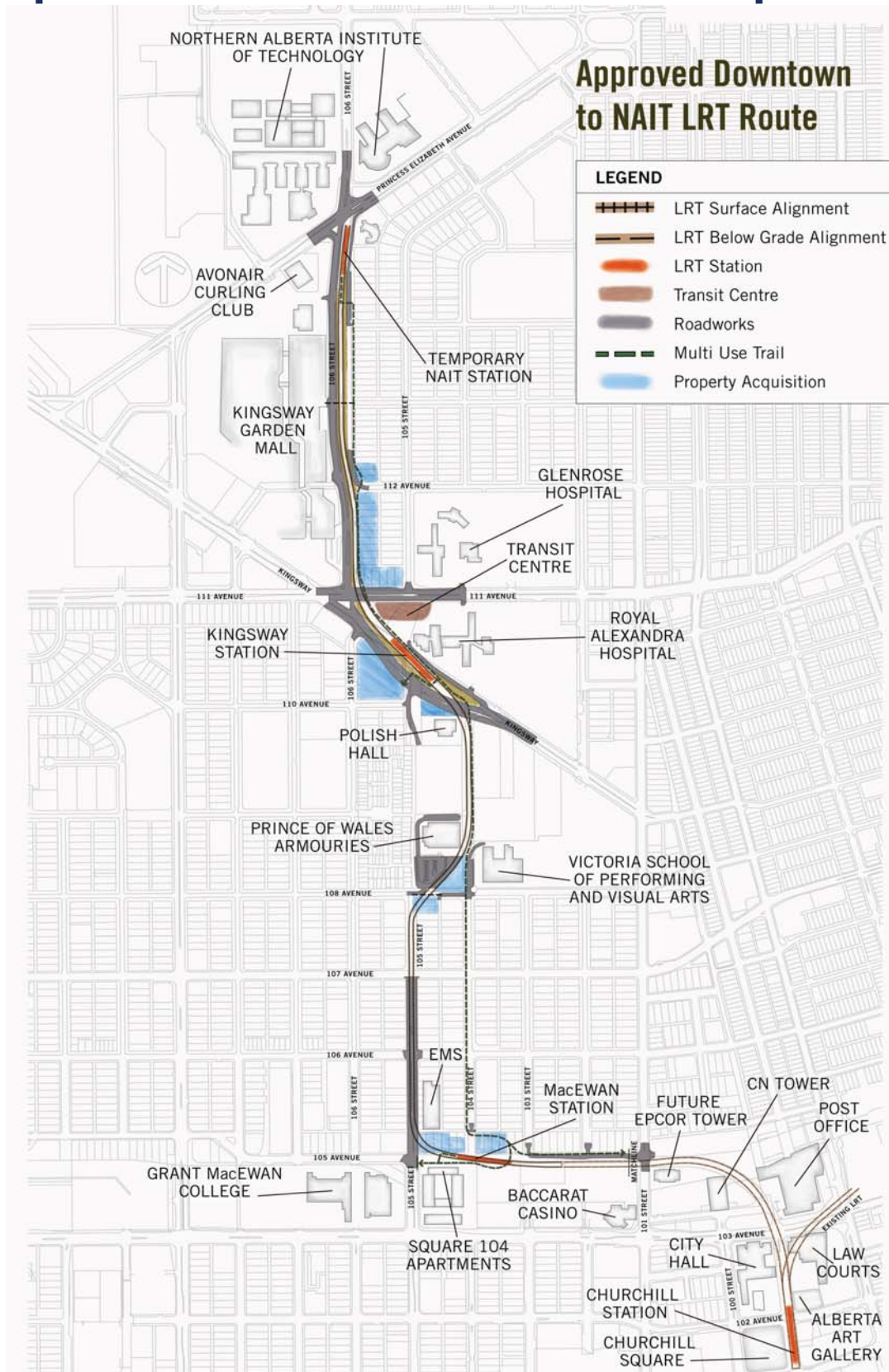
City staff and members of the consultant team are in attendance
to answer your questions.

There will be no formal presentation.

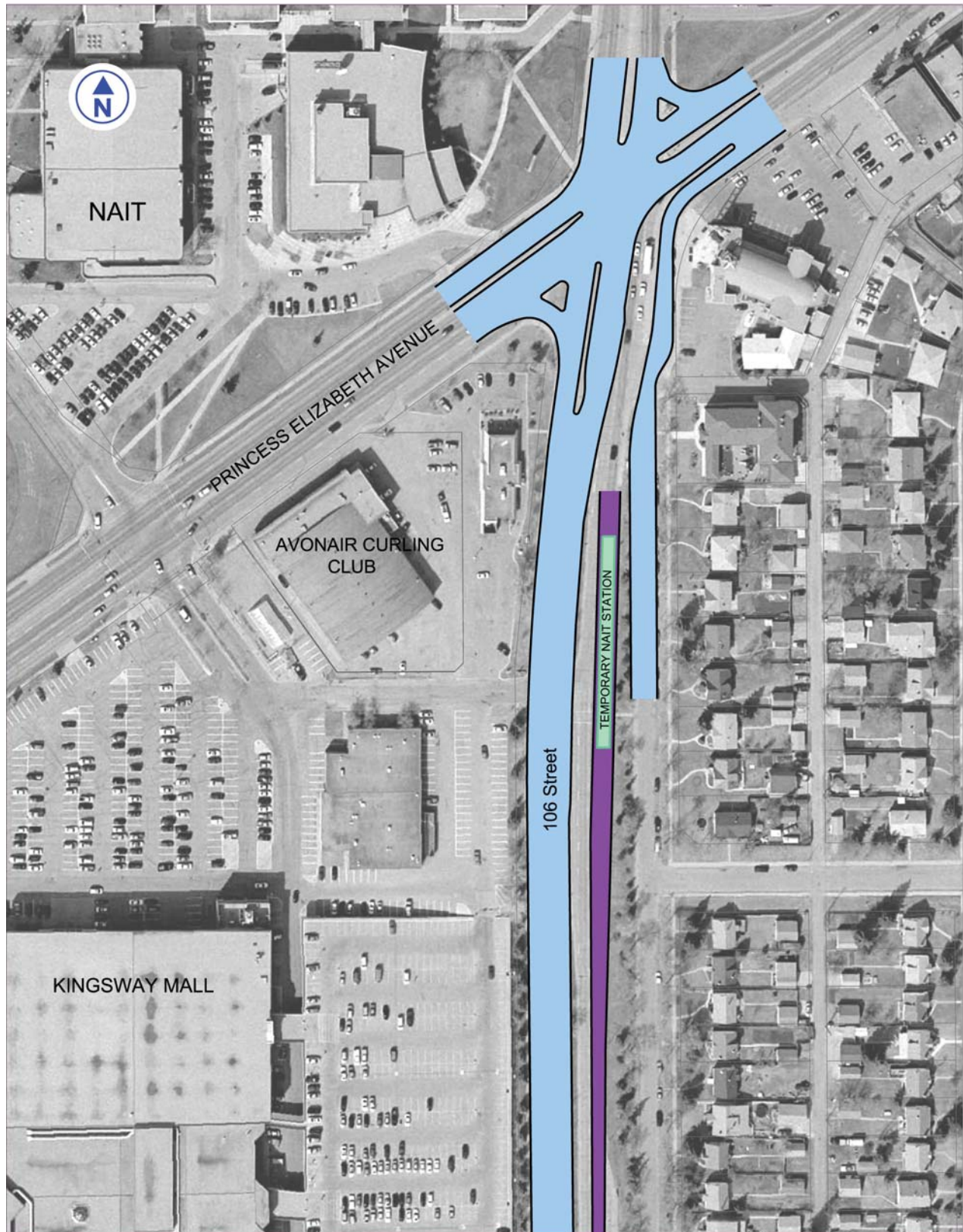
Project History

- **September 25, 2008:** City Council approved the Concept Plan for a North LRT Extension from Downtown to NAIT.
- **July 8, 2009:** City Council instructed the Transportation Department to submit plans for the realignment of NW(NAIT)-LRT based on available access to lands currently impacted by 16-34 runway.
- **September 30, 2009:** City Council instructed the Transportation Department to prepare an amendment to the Transportation System Bylaw 15101 to include the revised alignment.
- **December 15, 2009:** City Council approved the realignment of the North LRT to extend across Princess Elizabeth Avenue west of 106 Street to a point east of 109 Street near the NAIT campus, with the alignment to the northwest beyond NAIT to be determined under a separate study.

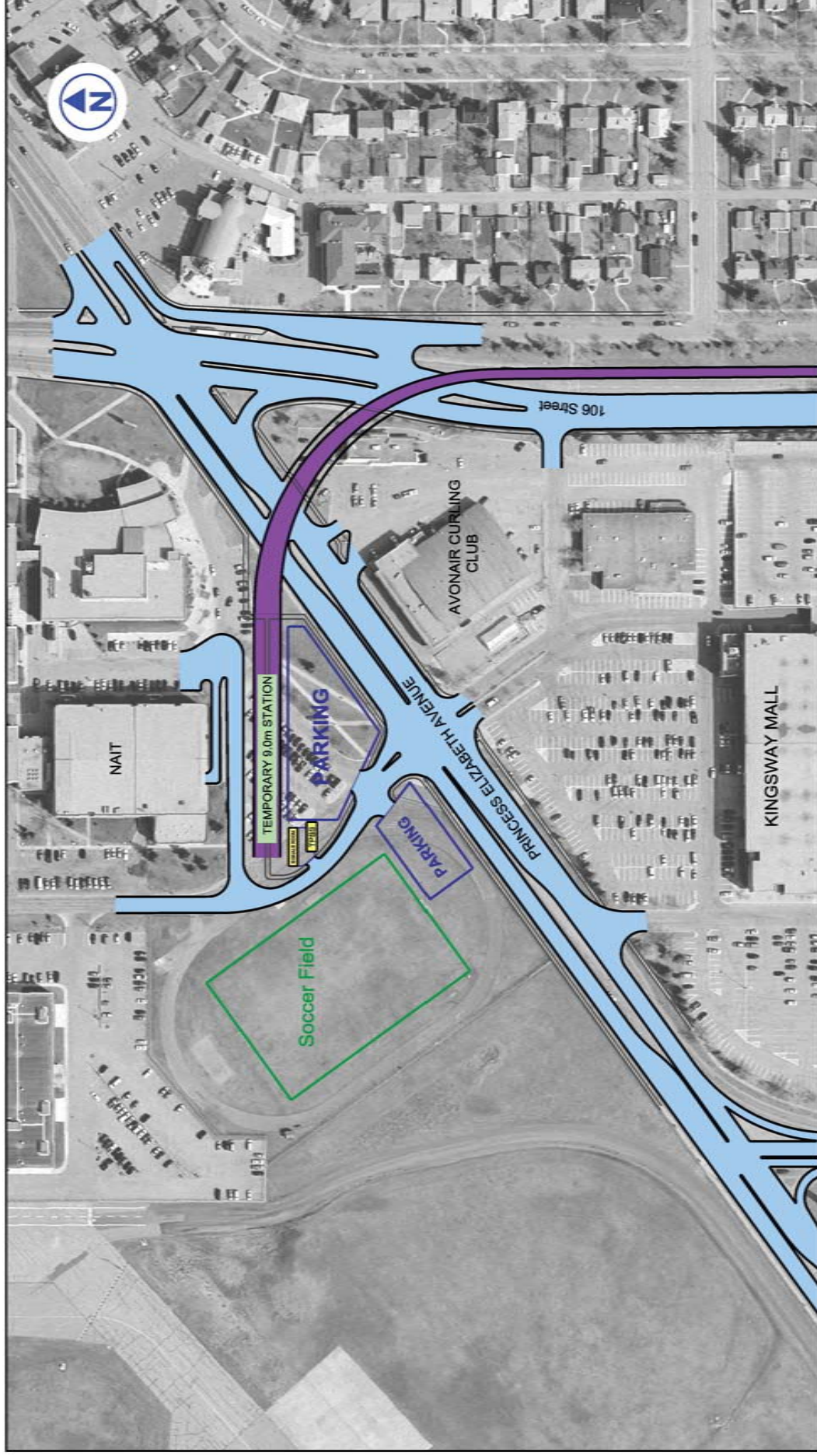
September 2008 Concept Plan



September 2008 NAIT Station



Proposed Temporary NAIT Station



Pedestrian Circulation



Landscaping Plan



3D Station Renderings



What Happens Next

- Concept Planning report for station relocation to be presented to City Council March 2010
- North LRT Detailed Design to be completed December 2010
- Construction of Downtown-NAIT LRT subject to budget approval

Thank you for attending tonight's information session on the North LRT Extension - Downtown to NAIT

Please direct any questions to City staff or members of
the consultant team