







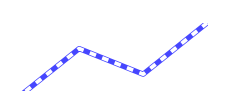











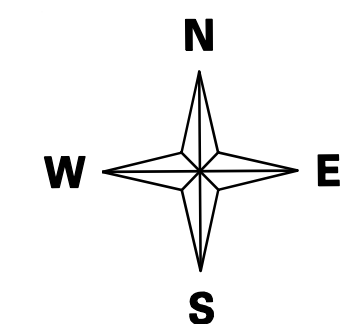
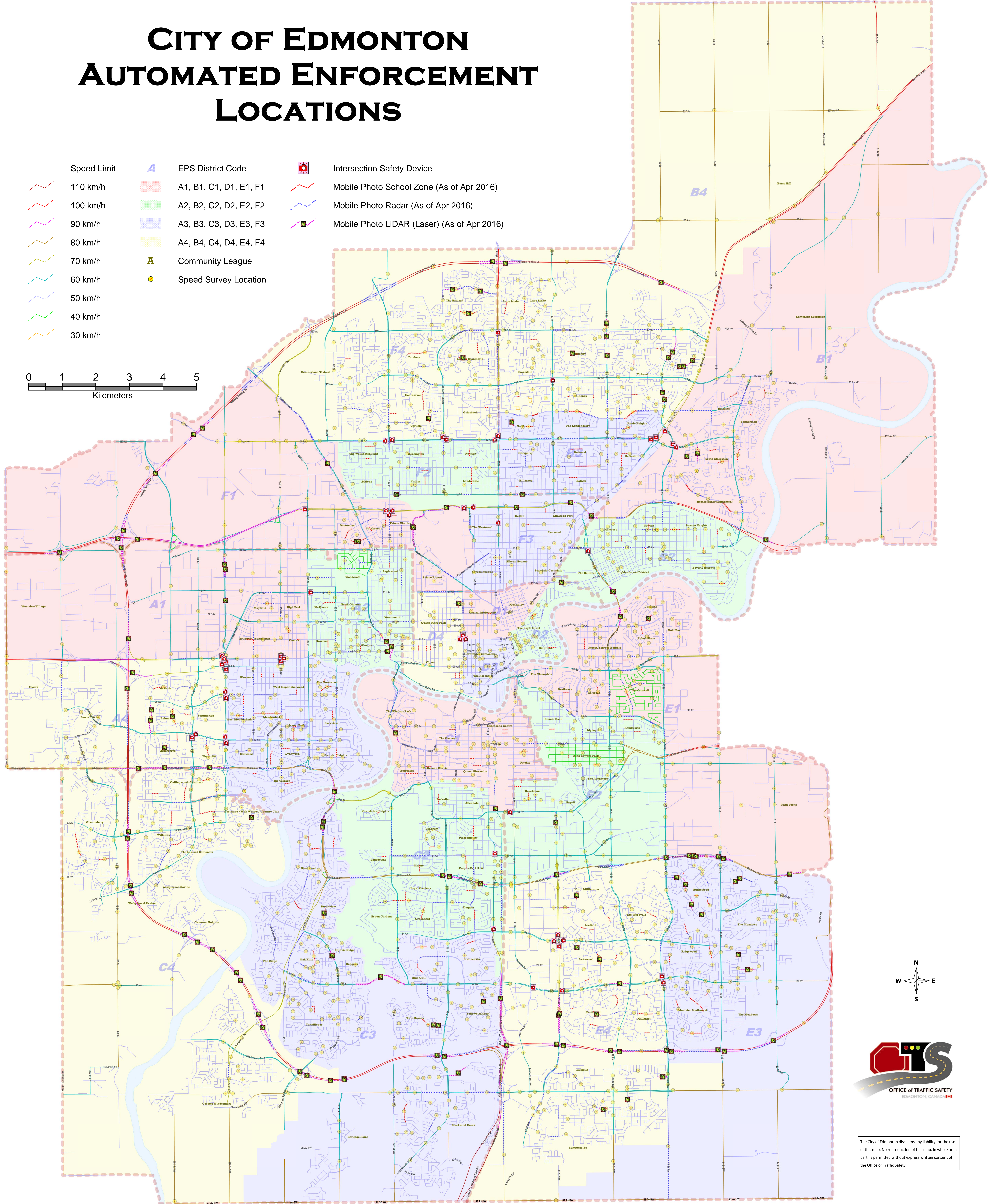
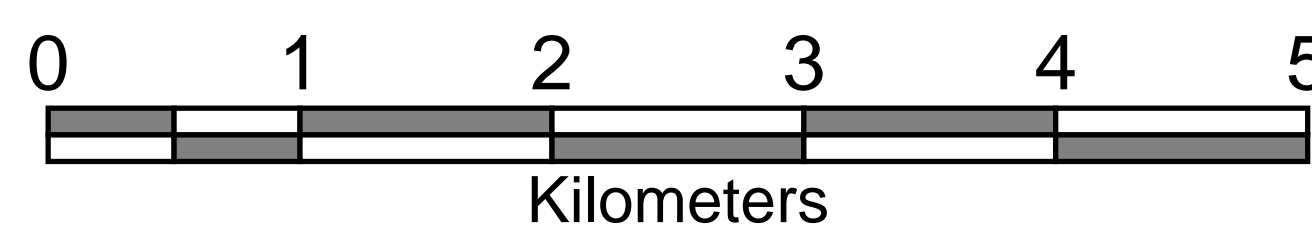


# CITY OF EDMONTON

## AUTOMATED ENFORCEMENT

### LOCATIONS

- |  |          |   |                        |   |   |
|--|----------|---|------------------------|---|---|
|  | 110 km/h |  | EPS District Code      |  | Intersection Safety Device                  |
|  | 100 km/h |  | A1, B1, C1, D1, E1, F1 |  | Mobile Photo School Zone (As of Apr 2016)   |
|  | 90 km/h  |  | A2, B2, C2, D2, E2, F2 |  | Mobile Photo Radar (As of Apr 2016)         |
|  | 80 km/h  |  | A3, B3, C3, D3, E3, F3 |  | Mobile Photo LiDAR (Laser) (As of Apr 2016) |
|  | 70 km/h  |  | A4, B4, C4, D4, E4, F4 |   |   |
|  | 60 km/h  |  | Community League       |   |   |
|  | 50 km/h  |  | Speed Survey Location  |   |   |
|  | 40 km/h  |   |                        |   |   |
|  | 30 km/h  |   |                        |   |   |



The City of Edmonton disclaims any liability for the use of this map. No reproduction of this map, in whole or in part, is permitted without express written consent of the Office of Traffic Safety.