













**BYLAW 15651
APPROVED
SOUTH TERWILLEGAR**
Neighbourhood Area Structure Plan
(as amended)

- | | |
|---|---|
|  Street Oriented Residential |  Stormwater Management Facility |
|  Low Density Residential |  Major Pedestrian Linkage |
|  Medium Density Residential |  Collector Roadway |
|  Mixed Use Towne Square |  Access |
|  Municipal Reserve/Park |  Lift Station |
|  Mixed Use (Institutional and Residential) |  N.A.S.P. Boundary |

Note:
Location of collector roads and configuration of stormwater management facilities are subject to minor revisions during subdivision and rezoning of the neighbourhood and may not be developed exactly as illustrated.

SUSTAINABLE DEVELOPMENT