
















**Note:**  
Location of collector roads and configuration of stormwater management facilities are subject to minor revisions during subdivision and rezoning of the neighbourhood and may not be developed exactly as illustrated.

# **BYLAW 16159** **APPROVED** **SECOND** **Neighbourhood Structure Plan**

- |   |   |
|---|---|
|  Low Density Residential         |  Pipeline ROW             |
|  Medium Density Residential      |  Collector Roadway        |
|  Existing Commercial / Business  |  Multi-Use Corridor       |
|  Commercial / Business           |  Potential Civic Facility |
|  Stormwater Management Facility  |  Community League         |
|  MR - Park / School              |  NSP Boundary             |
|  Separate Elementary/Junior High |  Boundary of Town Center  |
|  Public Elementary/Junior High   |   |

SUSTAINABLE DEVELOPMENT