










**BYLAW 16801**  
**APPROVED**  
**RAPPERSWILL**  
 Neighbourhood Structure Plan  
 (as amended)

- |  |   |
|--|---|
|  Low Density Residential                |  Public Utility Lot |
|  Medium Density Residential             |  Gate Station       |
|  Commercial                             |  Access              |
|  Natural Area - (Municipal Reserve)     |  Urban Village      |
|  Neighbourhood Park (Municipal Reserve) |  NSP Boundary       |
|  Stormwater Management Facility         |   |

SUSTAINABLE DEVELOPMENT