










Note:
Location of collector roads and configuration of
stormwater management facilities are subject to
minor revisions during subdivision and rezoning
of the neighbourhood and may not be developed
exactly as illustrated.

BYLAW 14101
APPROVED MATT BERRY
Neighbourhood Structure Plan
(as amended)

- | | | | |
|---|--|---|--------------------|
|  | Single Family Residential |  | School/Park |
|  | Low Density Residential |  | Public Utility |
|  | Row Housing |  | Boundary of N.S.P. |
|  | Medium Density Multiple Family Housing | | |
|  | Commercial | | |
|  | Commercial Bus Business
(Briggs Brothers) | | |

SUSTAINABLE DEVELOPMENT