













**BYLAW 16188  
APPROVED  
FRASER**  
Neighbourhood Area Structure Plan  
(as amended)

- |   |                                |   |                                     |
|---|--------------------------------|---|-------------------------------------|
|  | Single Family Residential      |  | Public Park & School                |
|  | Semi-Detached Residential      |  | Comprehensively Planned Development |
|  | Row Housing                    |  | Park / Open Space                   |
|  | Medium Density Multiple-Family |  | Stormwater Management Facility      |
|  | Low Rise Apartments            |  | N.A.S.P. Boundary (Amended)         |
|  | Planned Lot Residential        |   |                                     |
|  | Neighbourhood Commercial       |   |                                     |

**Note:**  
Location of collector roads and configuration of stormwater management facilities are subject to minor revisions during subdivision and rezoning of the neighbourhood and may not be developed exactly as illustrated.