













**BYLAW 15747
APPROVED
CY BECKER**
Neighbourhood Structure Plan

- | | | | |
|---|------------------------------|---|--------------------------------|
|  | Low Density Residential |  | Stormwater Management Facility |
|  | Medium Density Residential |  | Greenway |
|  | Row Housing |  | Shared-Use Path |
|  | Community Commercial |  | Arterial Roadway |
|  | Urban Village Park |  | Boundary of N.S.P. |
|  | Park | | |
|  | Natural Area with 10m Buffer | | |

SUSTAINABLE DEVELOPMENT